19.DEC.2002 8236

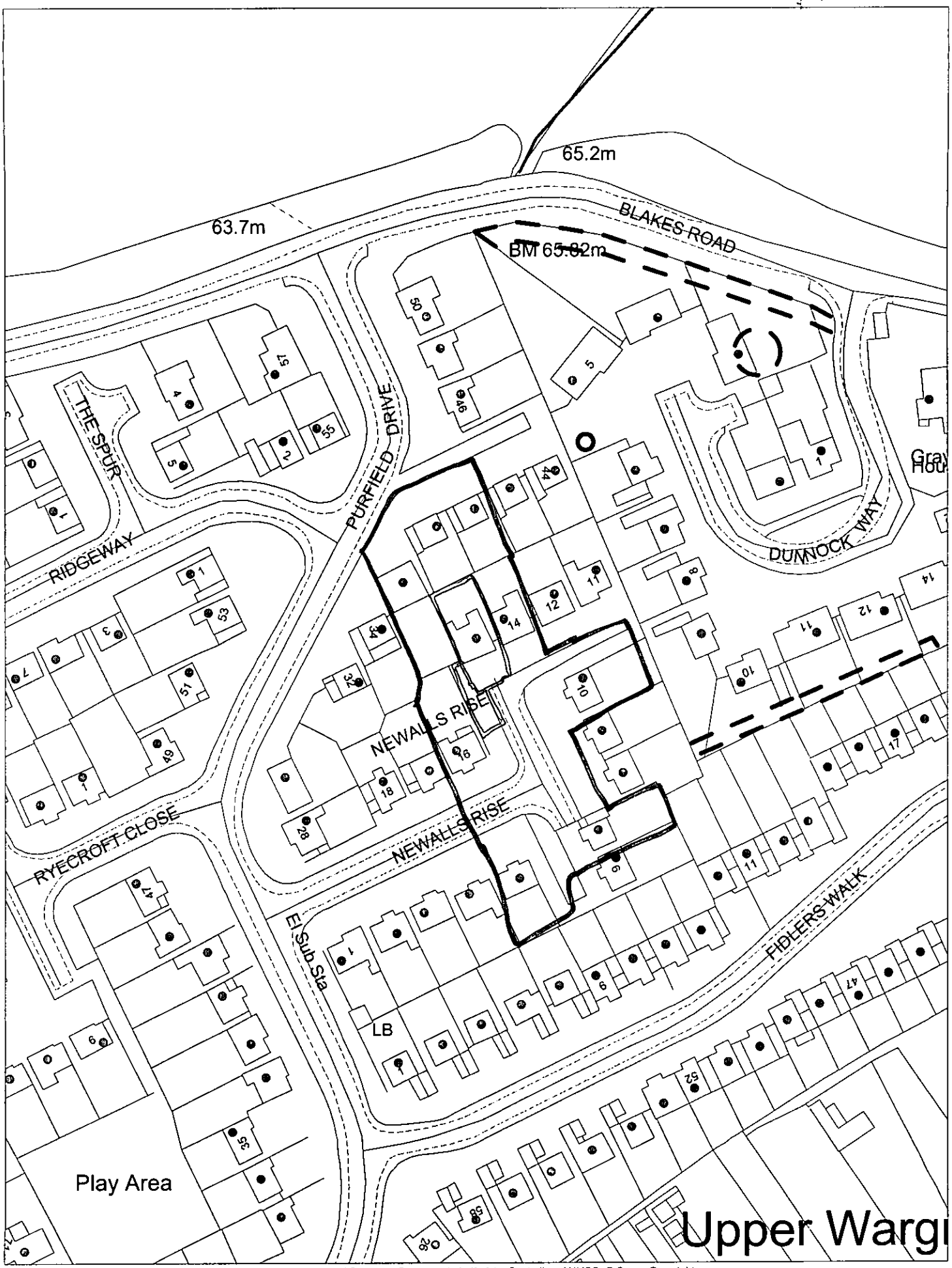

This map is based upon Ordnance Survey material with the permission of Ordnance Survey on behalf of the Controller of HMSO. © Crown Copyright. Unauthorised reproduction infringes Crown Copyright and may lead to prosecution or civil proceedings.Wokingham District Council Licence LA086134

Development Control,Wokingham District Council.
2 January 2003

Scale: 1 : 1250

N
W E
S

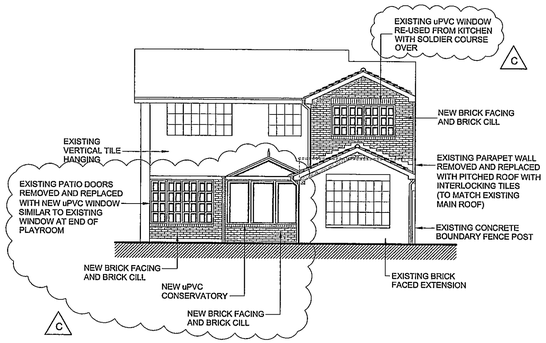

REAR ELEVATION
(NORTHWEST)
1:100

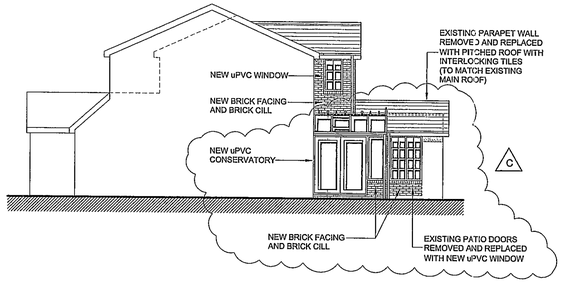

SIDE ELEVATION
(NORTHEAST)
1:100

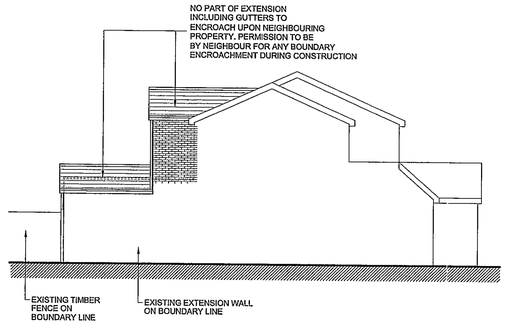

SIDE ELEVATION ALONG BOUNDARY
(SOUTHWEST)
1:100

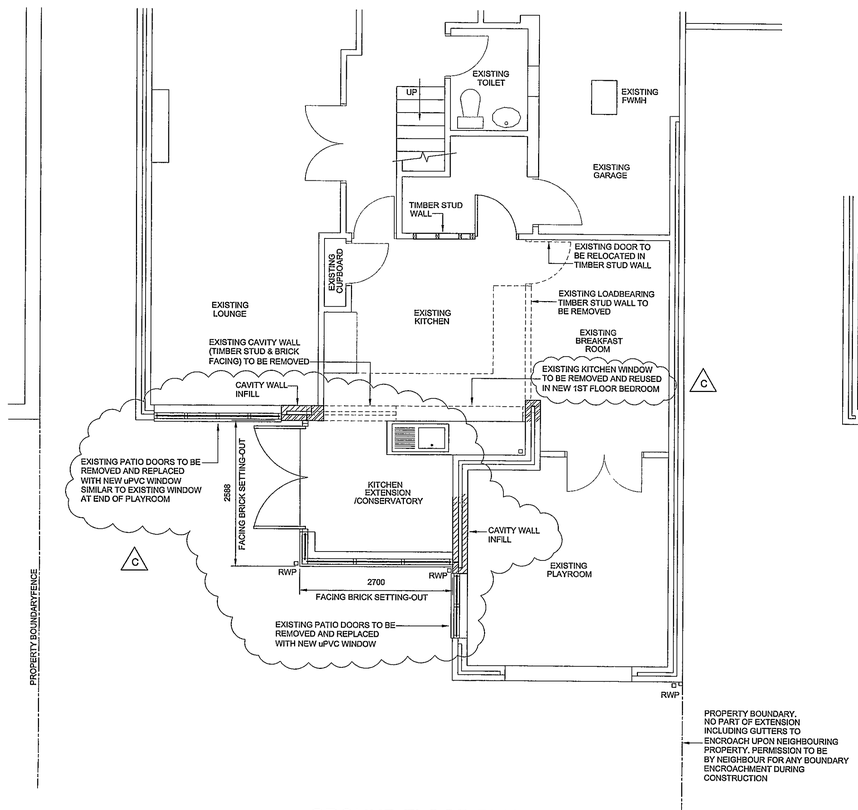

GROUND FLOOR PLAN
1:50

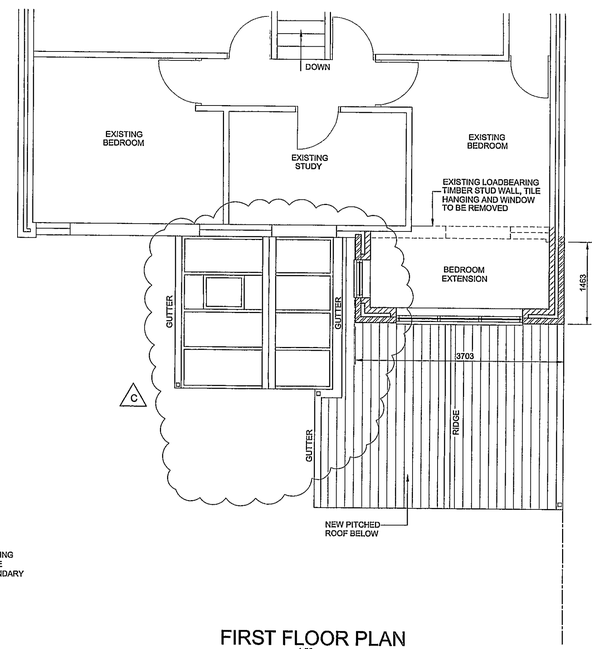

FIRST FLOOR PLAN
1:50

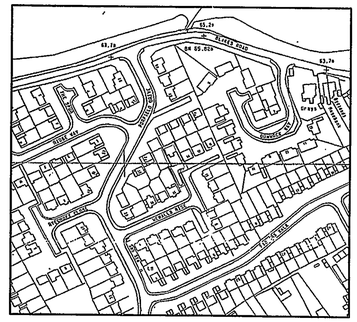
A327
A4 60.6m
B3349
B3270
B3270
B3270