For Scanning

SCANNING INFORMATION SHEET

OTHER DOCUMENTS

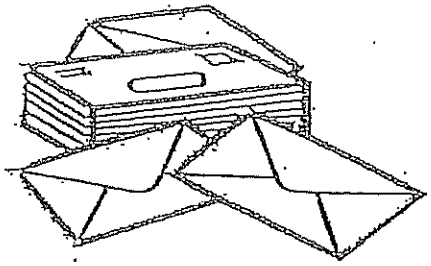

F/2002/6849

APPENDIX 2

Survey

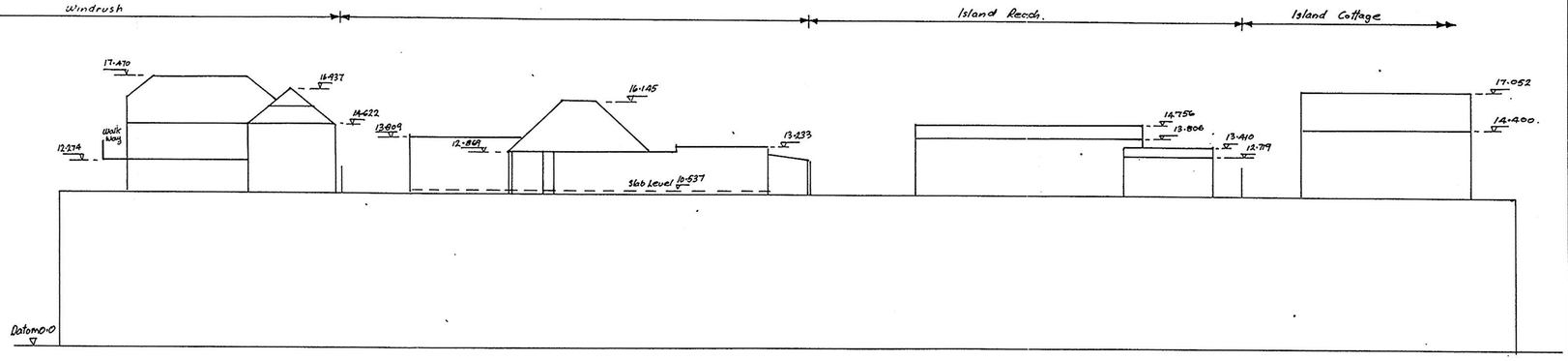

FRONT ELEVATION OF SITE
Scale Horiz 1 : 200
Vert 1 : 200

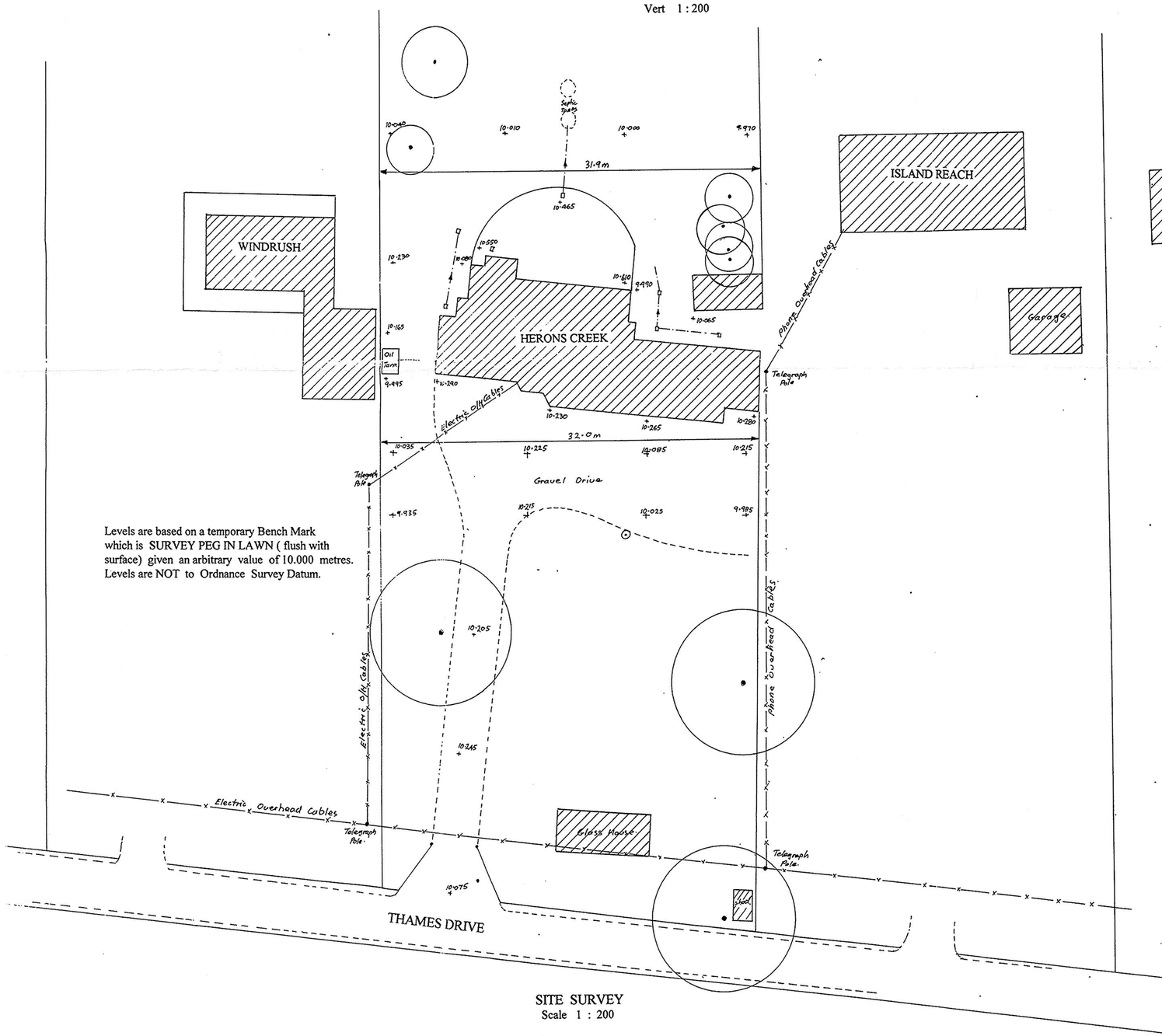

SITE SURVEY
Scale 1 : 200

Levels are based on a temporary Bench Mark which is SURVEY PEG IN LAWN (flush with surface) given an arbitrary value of 10.000 metres. Levels are NOT to Ordnance Survey Datum.

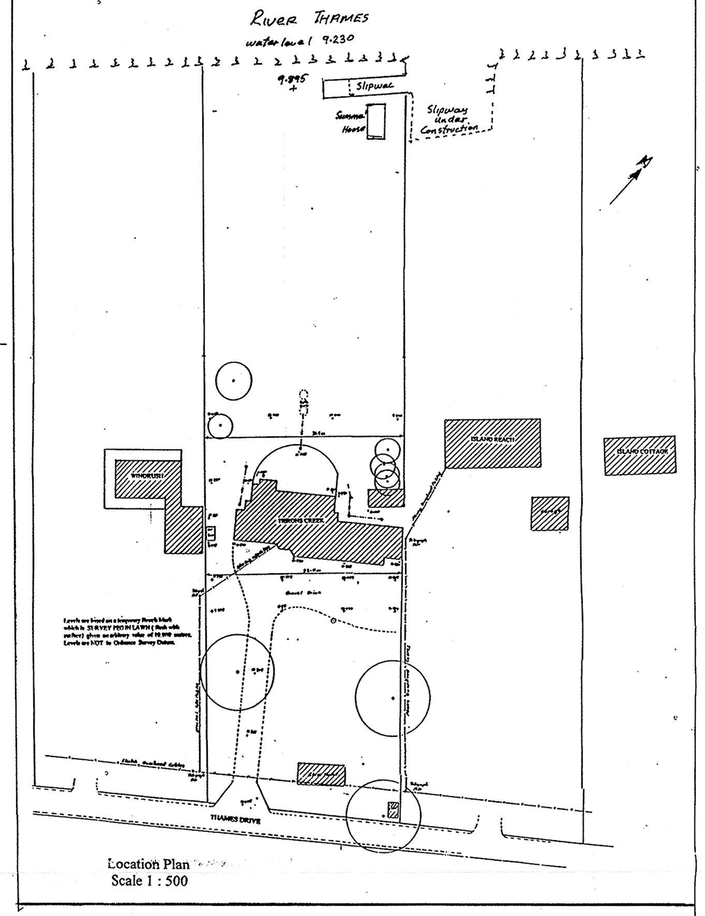

Location Plan
Scale 1 : 500

Foul Drainage is currently to a septic tank Located under the rear lawn. It is understood that The present system is inefficient and often blocks. A new foul drainage system should be installed

DO NOT SCALE

½mm 10 20 mm 30 40 50 60 70 80 90 100 110 120 130 140 150

ORIGINAL SIZE OF DRAWING A1

M S Ford Associates
Consulting Engineers & Land Surveyors

147 Cambridge Road
Great Shelford
Cambridge
CB2 5JN Phone & Fax 01223 510309

M S FORD. BSc., C Eng., FICE., FIHT

Client
MRS C. DE VICO

Project
HERONS CREEK
THAMES DRIVE
CHARVIL
Nr READING

Drawing Title
SITE SURVEY

Scale	Date	Drawn
1:200	April 2002	MSF

Drg No
P 154 - 1