For Scanning

SCANNING INFORMATION SHEET

OTHER DOCUMENTS

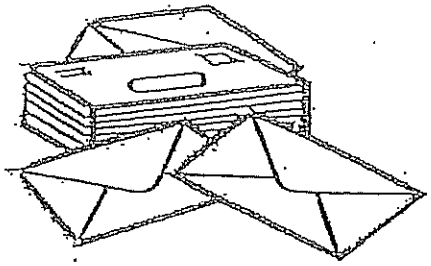

F/2002/6849

APPENDIX 4

SITE LAYOUT

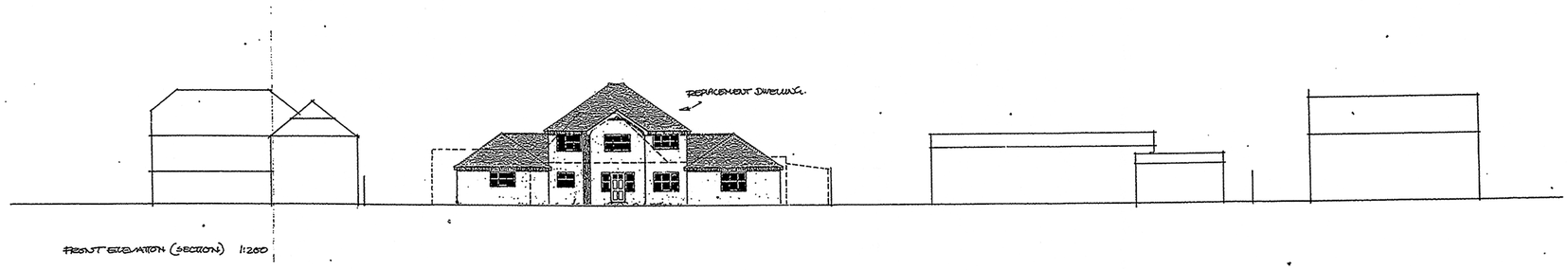

FRONT ELEVATION (SECTION) 1:200

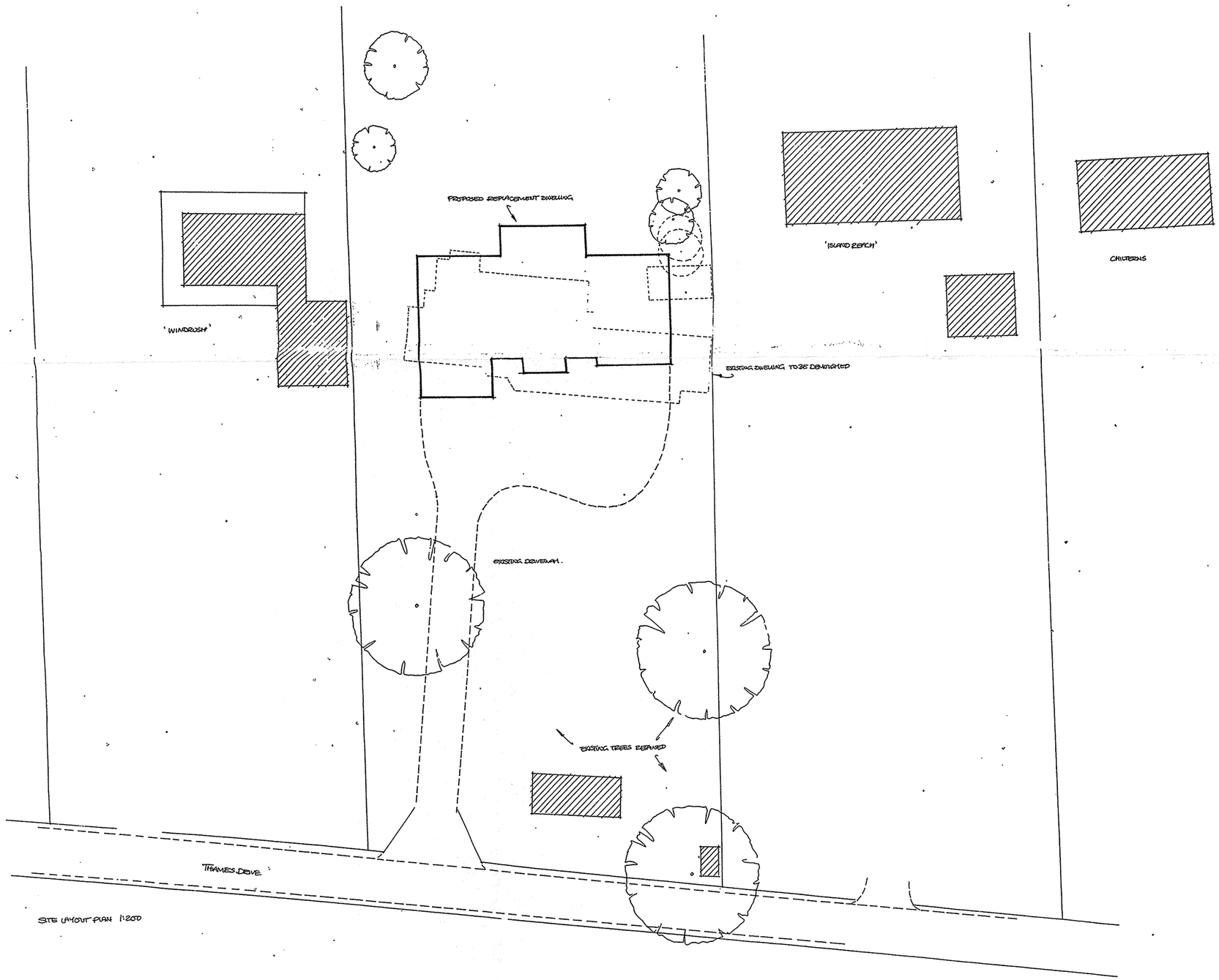

SITE LAYOUT PLAN 1:200

DO NOT SCALE

½ mm 10 20 mm 30 40 50 60 70 80 90 100 110 120 130 140 150

ORIGINAL SIZE OF DRAWING A1

Revisions:

Notes:

Campbell MEAD
CHARTERED TOWN PLANNERS

Red Lodge
Hinchingbrooke Park
Brampton Road,
Huntingdon
Cambridgeshire
PE18 8NA

Tel: (01480) 353000
Fax: (01480) 353005
Email: cmkd@aol.com

SITE LAYOUT PLAN AND
FRONTAGE ELEVATION

PROPOSED ERECTION OF DWELLING,
HERONS CREEK, THAMES DRIVE, CHARVIL.
ON BEHALF OF HARMERS OF LONDON.

Scale 1:200
Date May 2002
Drawing No. CML/02/01/1

Copyright 2002