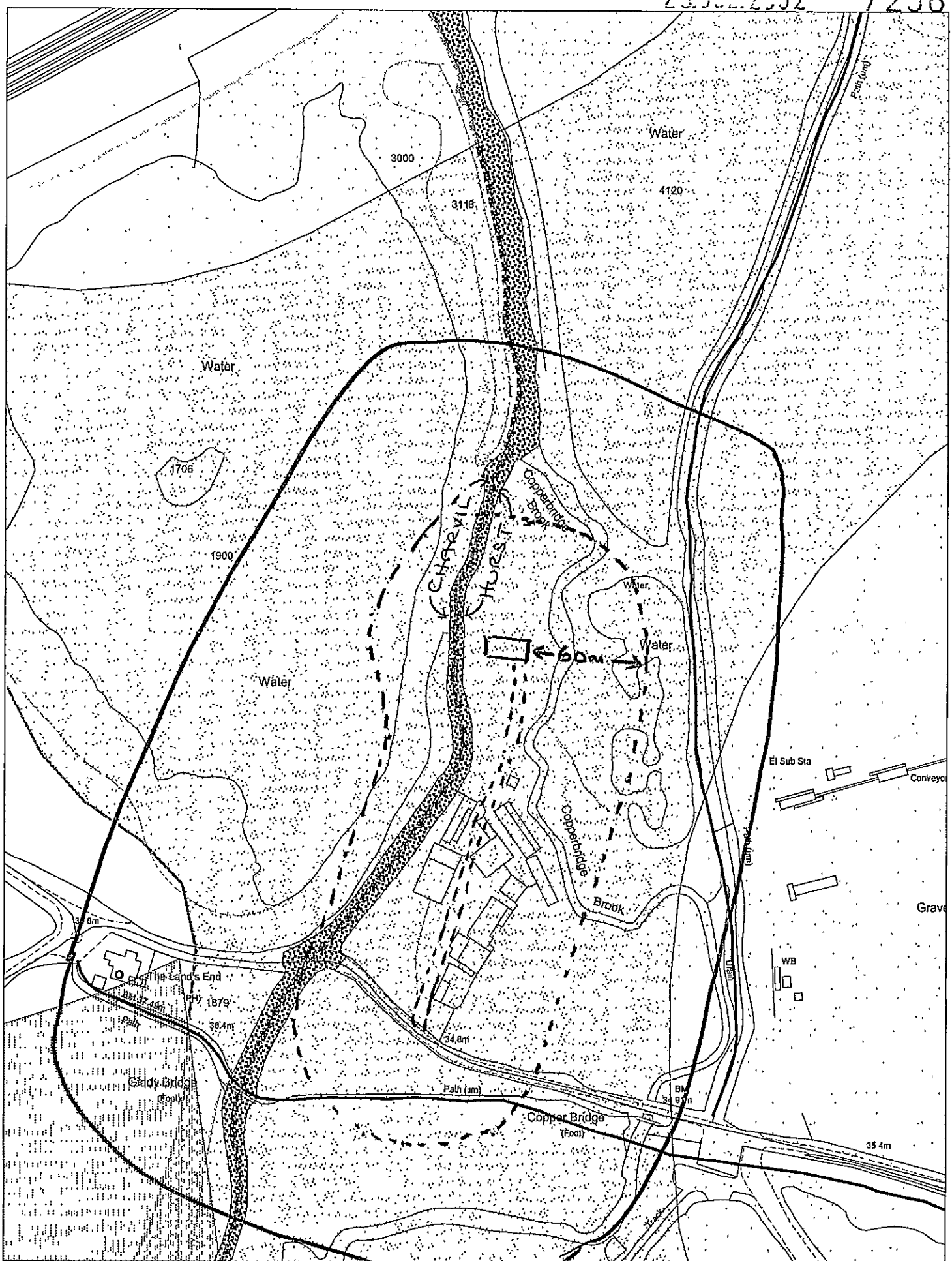

This map is based upon Ordnance Survey material with the permission of Ordnance Survey on behalf of the Controller of HMSO © Crown Copyright.
Unauthorised reproduction infringes Crown Copyright and may lead to prosecution or civil proceedings. Wokingham District Council Licence LA086134

Development Control Section, Environmental Services, Wokingham District Council.
31 July 2002
Scale: 1 : 2500

N
W E
S

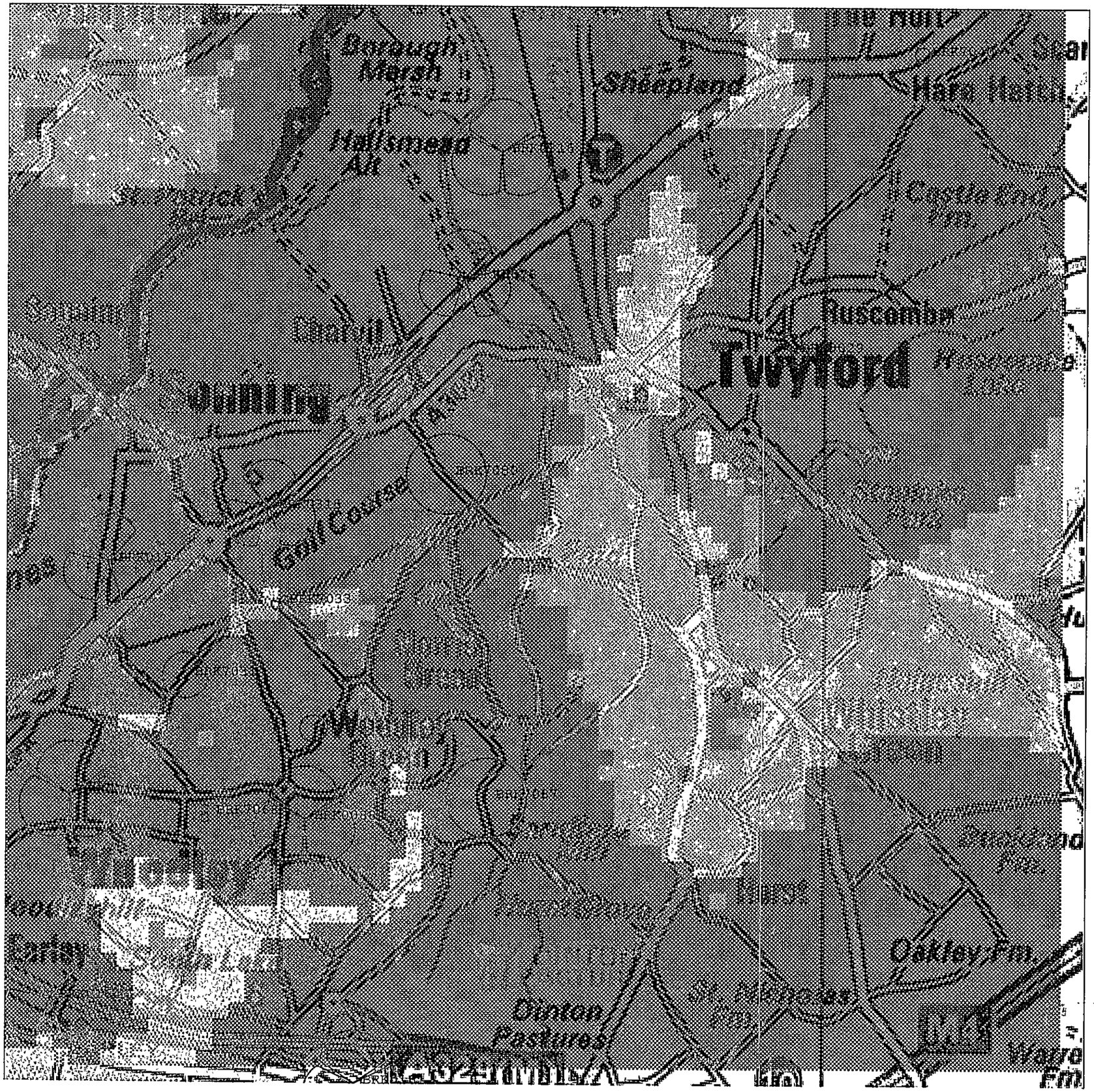

PLANET V2.8 29.JUL.2002 7236
Metapath Software International Ltd.
Tue Jun 18 14:05:15 2002

ORANGE PCS Ltd

Elements of the cartographic data used in this software were supplied by three sources:
(c) The Automobile Association - Based on datasets extracted from the Cartographic Department of the Automobile Association
(c) 1996 George Philip Ltd - Based on the Ordnance Survey 1:50000 and 1:250000 maps with permission of the Controller of Her Majesty's Stationery Office.
(c) Crown Copyright - Ordnance Survey

Eastmin: 474900 Eastmax: 481650
Northmin:171500 Northmax:178250
Scale: 1:25000
Signal(Block) dBm
- Sig>=-58
- Sig>=-68
- SIG>=-75
- SIG>=-81
- SIG>=-86
- SIG>=-92
- SIG>=-101
- SIG>=-110

APPROVED


Whitehead
Dunmurry
Twinbrook
Poleglass
Upper Ballygomartin
Ballygomartin
Ballygomartin Road
Ballygomartin Park
Finaghy
Finaghy Road North
Finaghy Park
Finaghy Park North
Finaghy Park South
Finaghy Park Central
Finaghy Park West
Finaghy Park Farm
Finaghy Park Farm Road
Finaghy Park Farm Crescent
Finaghy Park Farm Drive
Finaghy Park Farm Gardens
Finaghy Park Farm Grove
Finaghy Park Farm Meadows
Finaghy Park Farm Mews
Finaghy Park Farm Rise
Finaghy Park Farm Way
Finaghy Park Farm Walk
Finaghy Park Farm Close
Finaghy Park Farm Avenue
Finaghy Park Farm Lane
Finaghy Park Farm Court
Finaghy Park Farm Place
Finaghy Park Farm Terrace
Finaghy Park Farm Square
Finaghy Park Farm Circus
Finaghy Park Farm Parade
Finaghy Park Farm Promenade
Finaghy Park Farm Esplanade
Finaghy Park Farm Boulevard

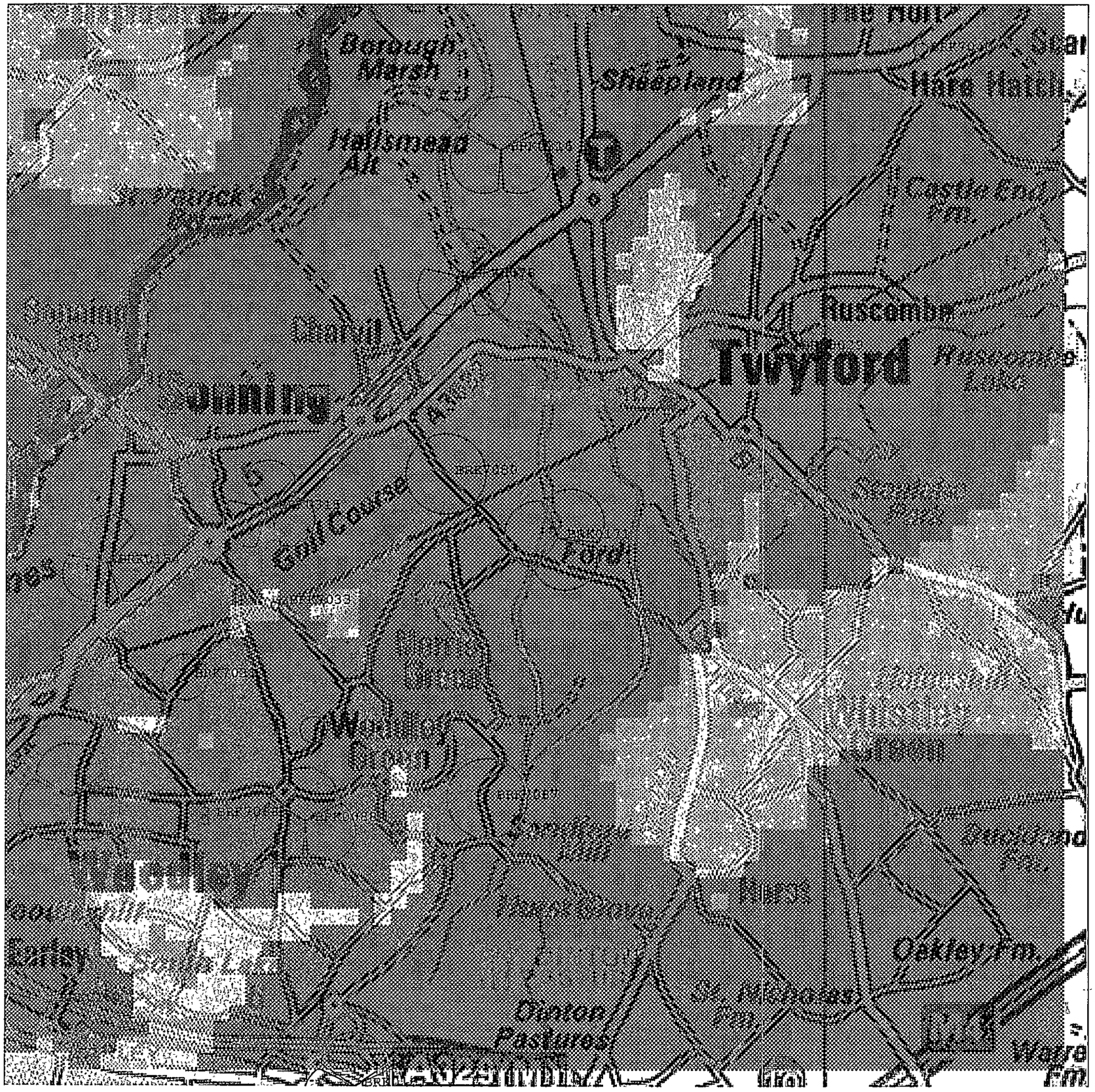

PLANET V2.8
Metapath Software International Ltd.
Tue Jun 18 14:05:57 2002

ORANGE PCS Ltd

Elements of the cartographic data used in this software were supplied by three sources:
(c) The Automobile Association - Based on datasets extracted from the Cartographic Department of the Automobile Association
(c) 1996 George Philip Ltd - Based on the Ordnance Survey 1:50000 and 1:250000 maps with permission of the Controller of Her Majesty's Stationery Office.
(c) Crown Copyright - Ordnance Survey

Eastmin: 474900 Eastmax: 481650
Northmin:171500 Northmax:178250
Scale: 1:25000
Signal(Block) dBm

- Sig>=-58
- Sig>=-68
- SIG>=-75
- SIG>=-81
- SIG>=-86
- SIG>=-92
- SIG>=-101
- SIG>=-110

29.JUL.2002 7236

APPROVED

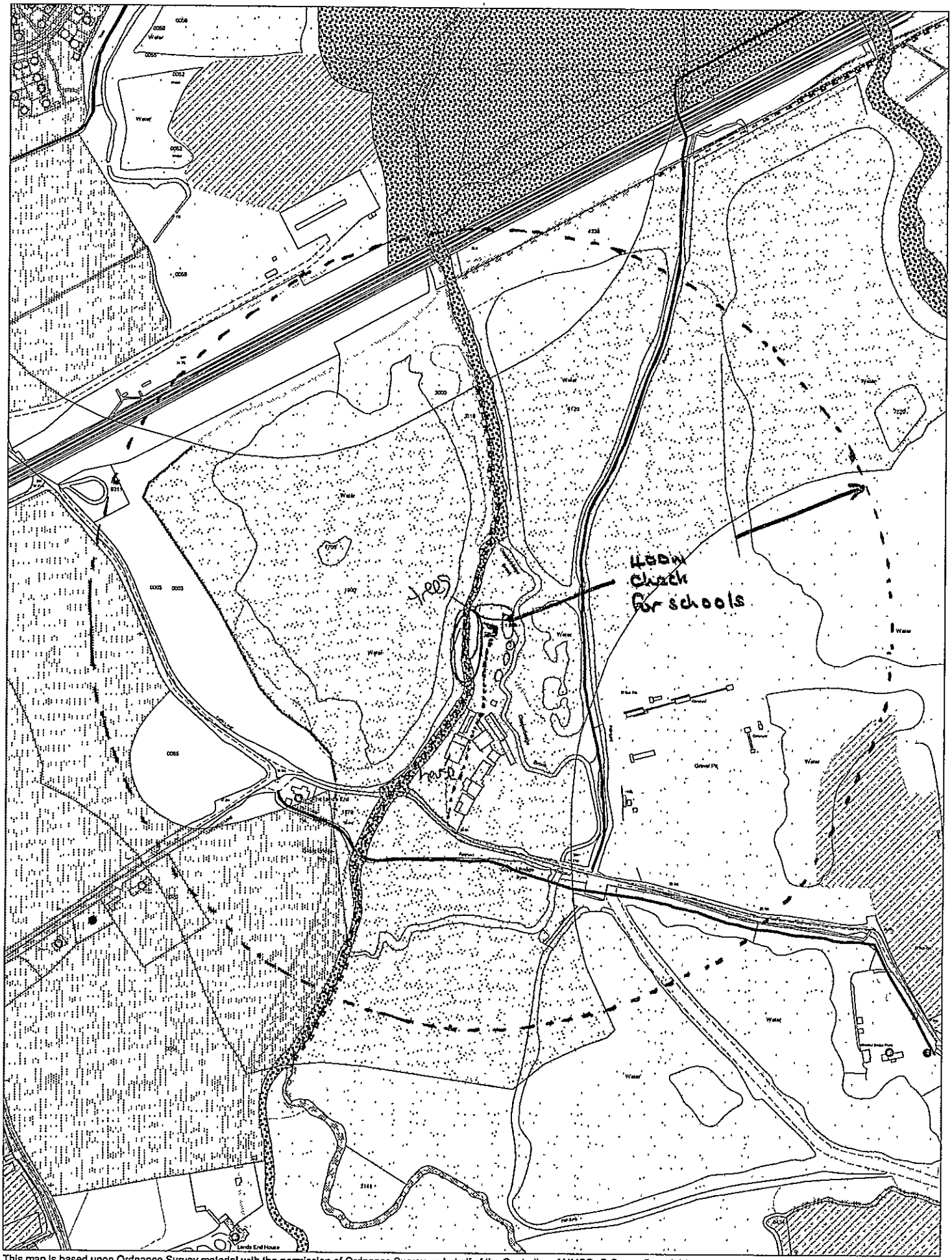

This map is based upon Ordnance Survey material with the permission of Ordnance Survey on behalf of the Controller of HMSO. © Crown Copyright
Unauthorised reproduction infringes Crown Copyright and may lead to prosecution or civil proceedings Wokingham District Council Licence LA086134

Development Control Section, Environmental Services, Wokingham District Council.
31 July 2002
Scale: 1 : 5000

N
W E
S

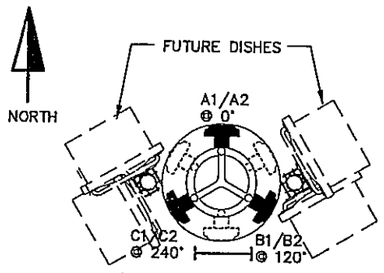

PLAN OF HEADFRAME

SCALE 1:50

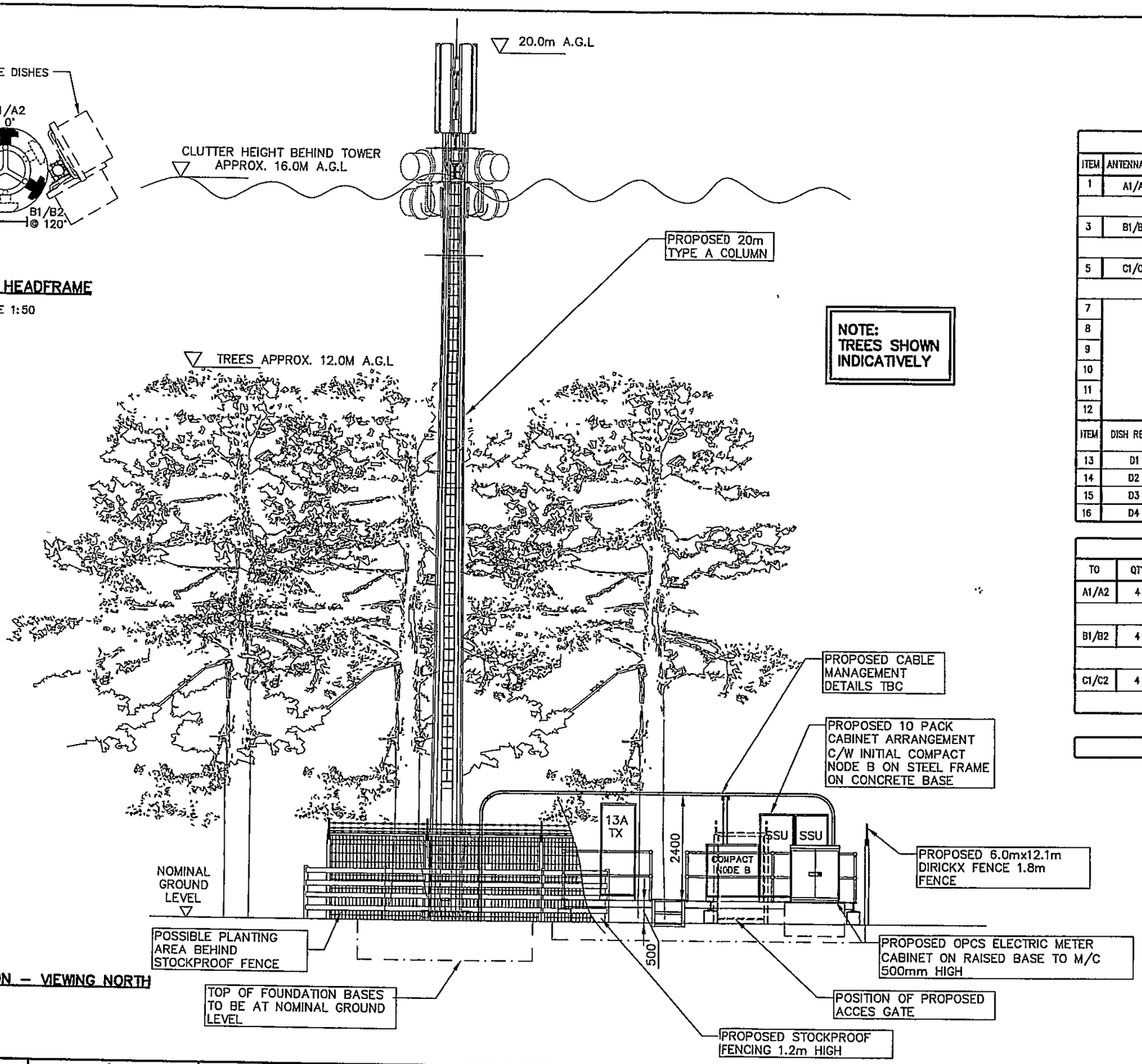

PROPOSED ELEVATION – VIEWING NORTH

SCALE 1:100

NOTE:
TREES SHOWN INDICATIVELY

PROPOSED ANTENNA KEY

ITEM	ANTENNA REF	FUNCTION	TYPE/SECTOR	BEARING	HEIGHT TO MID OF ANTENNA FROM G/L	MHA'S (R IF REMOTE)	DOWN TILT
1	A1/A2	TX/RX	DBPP – 85°	0° EGN	18.8m	4	≤15°
			FUTURE				
3	B1/B2	TX/RX	DBPP – 85°	120° EGN	18.8m	4	≤15°
			FUTURE				
5	C1/C2	TX/RX	DBPP – 85°	240° EGN	18.8m	4	≤15°
			FUTURE				
7	FUTURE ANTENNAS RESERVED						
8							
9							
10							
11							
12							

ITEM	DISH REF	SITE	SIZE	BEARING	HEIGHT TO CENTRE OF DISH FROM G/L	REMOTE R/U (Y/N)
13	D1	–	TBA	TBA	TBA	N
14	D2	–	TBA	TBA	TBA	N
15	D3	–	TBA	TBA	TBA	N
16	D4	–	TBA	TBA	TBA	N

PROPOSED FEEDER KEY

TO	QTY	TYPE	OUTER DIA	MIN BEND RAD	LENGTH (m)	COLOUR	NAME
A1/A2	4	LDF 550	28mm.	250mm.	30m	TO MATCH BUILDING	
			FUTURE				
B1/B2	4	LDF 550	28mm.	250mm.	30m	TO MATCH BUILDING	
			FUTURE				
C1/C2	4	LDF 550	28mm.	250mm.	30m	TO MATCH BUILDING	
			FUTURE				

3 SECTOR SITE

30/BRK/0171/03

EURO-TEL DESIGN LTD
TRYM LODGE
1 HENBURY ROAD
WESTBURY-ON-TRYM
BRISTOL BS9 3HQ
TEL: 0117 3101290
FAX: 0117 3101291

P0113/0033/03

MANSELL
MANSELL CONSTRUCTION
SERVICES LTD
ROMAN HOUSE
SALISBURY ROAD, TOTTON
SOUTHAMPTON SO40 3XF
TEL: 02380 580400
FAX: 02380 580401

DEVIATIONS FROM SPEC 252

1
2
3
4
5
6

A3 ORIGINAL

INCHES 0 1 2

MILLIMETRES 0 10 20 30 40 50

SCALE 1:100 @ A3

ISS.	DESCRIPTION	BY	DATE
3	10 PACK RAISE ON PLINTH	ES	10/02
2	10 PACK ARRANGEMENT REPOSITIONED	ES	09/02
1	ISSUE FOR FEA	ES	07/02

DRAWN	ES	CHECKED		APPROVED	
DATE	02/07/02	DATE		DATE	

TITLE: PROPOSED ELEVATION – OPTION 1

SITE NAME: LANDS END STABLES

ADDRESS: LANDS END RIDING SCHOOL
LANDS END
TWYFORD
READING
RG10 ORA

DRAWING NUMBER: 30/BRK/0171/03

ISSUE: 3

orange

OPCS LONDON
Tudor House
The Royals
55 Victoria Road
London, NW10 6ND
Tel 020 8963 4100
Fax 020 8963 4101

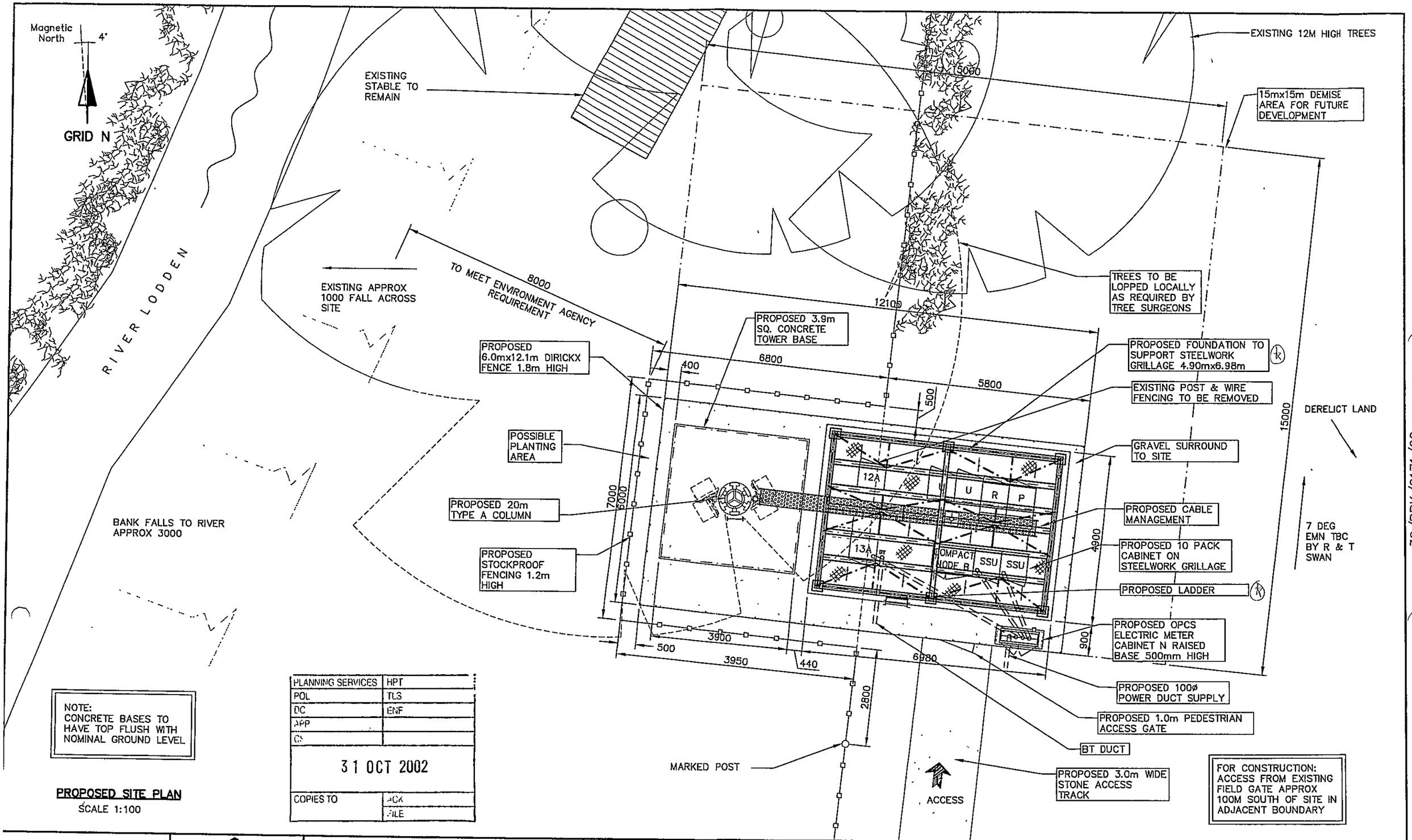

NOTE:
CONCRETE BASES TO HAVE TOP FLUSH WITH NOMINAL GROUND LEVEL

PROPOSED SITE PLAN
SCALE 1:100

PLANNING SERVICES	HPT
POL	TLS
DC	ENF
APP	
CS	

31 OCT 2002

COPIES TO	ACK
	FILE

FOR CONSTRUCTION:
ACCESS FROM EXISTING FIELD GATE APPROX 100M SOUTH OF SITE IN ADJACENT BOUNDARY

30/BRK/0171/02

EURO-TEL DESIGN LTD
TRYM LODGE
1 HENBURY ROAD
WESTBURY-ON-TRYM
BRISTOL BS9 3HQ
TEL: 0117 3101290
FAX: 0117 3101291

P0113/0033/02

MANSELL
MANSELL CONSTRUCTION SERVICES LTD
ROMAN HOUSE
SALISBURY ROAD, TOTTON
SOUTHAMPTON SO40 3XF
TEL: 02380 580400
FAX: 02380 580401

DEVIATIONS FROM SPEC 252
1
2
3
4
5
6

A3 ORIGINAL
INCHES 0 1 2
MILLIMETRES 0 10 20 30 40 50

ISS.	DESCRIPTION	BY	DATE
3	10 PACK RAISE ON PLINTH	ES	10/02
2	10 PACK ARRANGEMENT REPOSITIONED	ES	09/02
1	ISSUE FOR FEA	ES	07/02

SCALE 1:100 @ A3

DRAWN	ES	CHECKED	REF	APPROVED	JW
DATE	02/07/02	DATE	02/07/09	DATE	02/07/09

TITLE: PROPOSED SITE PLAN – OPTION
SITE NAME: LANDS END STABLES
ADDRESS: LANDS END RIDING STABLES
LANDS END
TWYFORD
READING
RG10 ORA

DRAWING NUMBER: 30/BRK/0171/02
ISSUE: 3

OPCS LONDON
Tudor House
The Royals
55 Victoria Road
London, NW10 6ND
Tel 020 8963 4100
Fax 020 8963 4101

29.JUL.2002 7236

NGR –SU 478340 174920

Extract from Landranger 175

LOCATION OF PROPOSED SITE

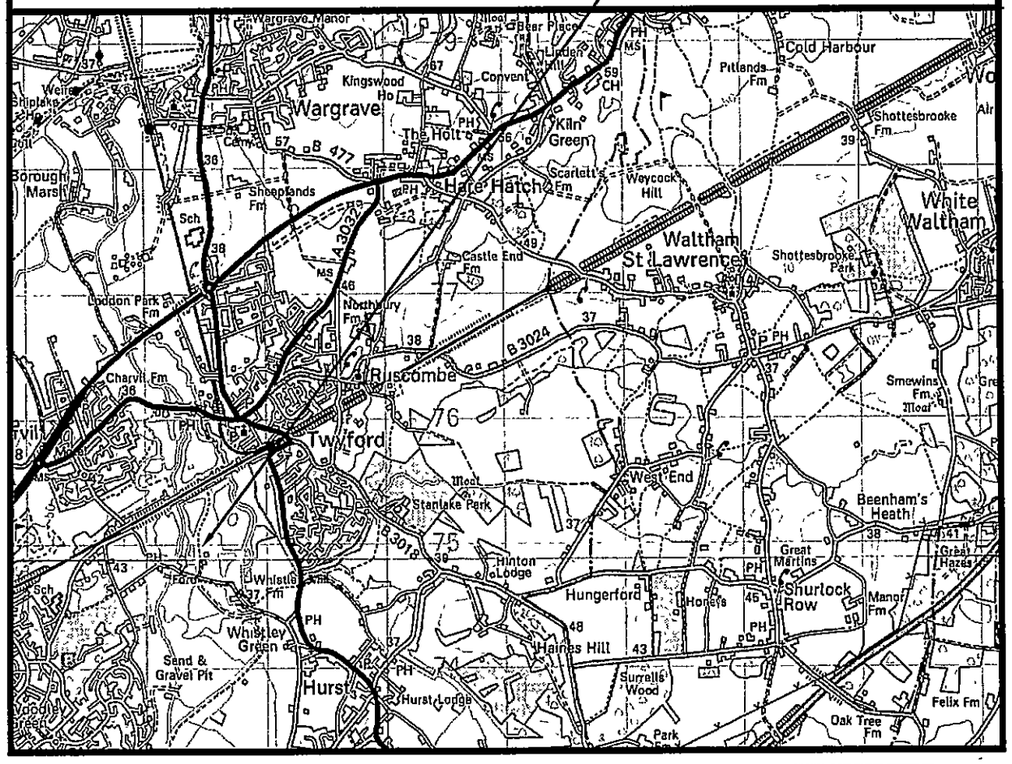

GRID N

LOCATION PLAN

NTS

CROWN COPYRIGHT RESERVED.
REPRODUCED WITH THE PERMISSION OF THE CONTROLLER OF H.M.'s STATIONERY OFFICE

LOCATION OF PROPOSED TOWER

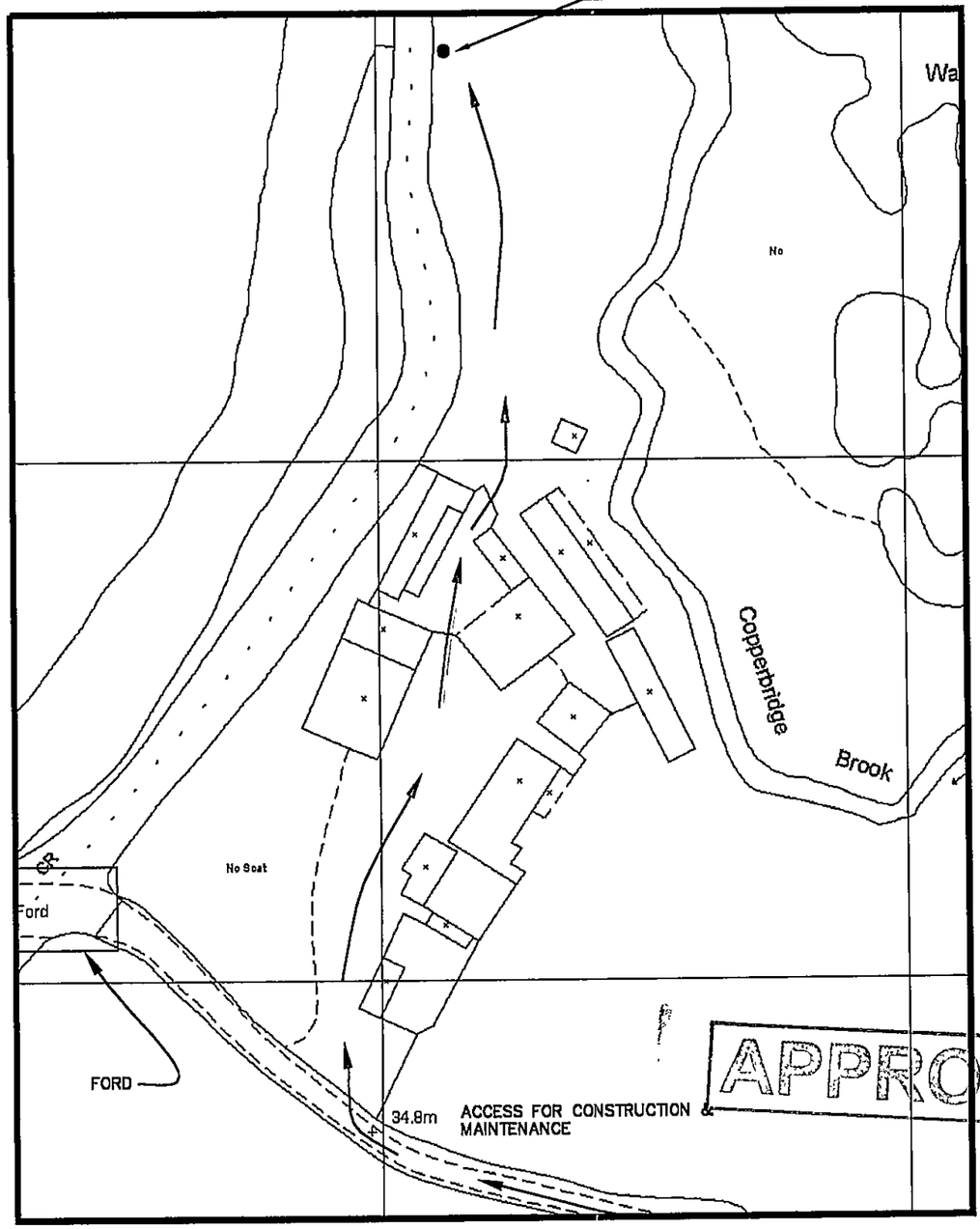

GRID N

APPROVED

BLOCK PLAN

SCALE 1:2500

CROWN COPYRIGHT RESERVED.
REPRODUCED WITH THE PERMISSION OF THE CONTROLLER OF H.M.'s STATIONERY OFFICE

EURO-TEL DESIGN LTD
EURO-TEL DESIGN LTD
TRYM LODGE
1 HENBURY ROAD
WESTBURY-ON-TRYM
BRISTOL BS9 3HQ
TEL: 0117 3101290
FAX: 0117 3101291

P0113/033/01

MANSELL
MANSELL CONSTRUCTION SERVICES LTD
ROMAN HOUSE
SALISBURY ROAD, TOTTON
SOUTHAMPTON SO40 3XF
TEL: 02380 580400
FAX: 02380 580401

DEVIATIONS FROM SPEC 252

1
2
3
4
5
6

A3 ORIGINAL

INCHES 0 1 2

MILLIMETRES 0 10 20 30 40 50

SCALE AS SHOWN

ISS.	DESCRIPTION	BY	DATE
1	ISSUE FOR FEA	ES	07/02

DRAWN	ES	CHECKED		APPROVED	
DATE	05/07/02	DATE		DATE	

TITLE: LOCATION & BLOCK PLANS

SITE NAME: Lands End Stables

ADDRESS: Lands End Riding School
Lands End
Twyford
Reading
RG10 0RA

DRAWING NUMBER: 30/BRK/0171/01

ISSUE: 1

orange
St. James Court
Great Park Road
Almondsbury
Bristol
BS32 4QJ
Tel 01454 624600
Fax 01454 618501

Magnetic North 4°

GRID N

RIVER LODDEN

EXISTING STABLE TO REMAIN

EXISTING 12M HIGH TREES

15000

15mx15m DEMISE AREA FOR FUTURE DEVELOPMENT

EXISTING APPROX 1000 FALL ACROSS SITE

8000 TO MEET ENVIRONMENT AGENCY REQUIREMENT

TREES TO BE LOPPED LOCALLY AS REQUIRED BY TREE SURGEONS

DERELICT LAND

PROPOSED 3.9m SQ. CONCRETE TOWER BASE

PROPOSED 6.0mx12.1m DIRICKX FENCE 1.8m HIGH

6800

5800

500

EXISTING POST & WIRE FENCING TO BE REMOVED

15000

POSSIBLE PLANTING AREA

GRAVEL SURROUND TO SITE

7000

PROPOSED 20m TYPE A COLUMN

12A

U U R P

PROPOSED CABLE MANAGEMENT

BANK FALLS TO RIVER APPROX 3000

PROPOSED STOCKPROOF FENCING 1.2m HIGH

13A

COMPACT NODE B SSU SSU

PROPOSED 10 PACK CABINET ARRANGEMENT ON 6350x4600x300 DEEP RC BASE.

7 DEG EMN TBC BY R & T SWAN

30/BRK/0171/02

APPROVED

PLANNING SERVICES	HPT
POL	TLS
DC	ENF
AGP	
CS	
19 SEP 2002	
COPIES TO	

500

3950

2800

PROPOSED 3 PHASE ELECTRIC METER CABINET

BT DUCT

PROPOSED 100ø POWER DUCT SUPPLY

REVISED PLAN

PROPOSED 3.0m WIDE STONE ACCESS TRACK

MARKED POST

ACCESS

FOR CONSTRUCTION: ACCESS FROM EXISTING FIELD GATE APPROX 100M SOUTH OF SITE IN ADJACENT BOUNDARY

PROPOSED SITE PLAN

SCALE 1:100

EURO-TEL DESIGN LTD
EURO-TEL DESIGN LTD
TRYM LODGE
1 HENBURY ROAD
WESTBURY-ON-TRYM
BRISTOL BS9 3HQ
TEL: 0117 3101290
FAX: 0117 3101291
P0113/0033/02

MANSELL
MANSELL CONSTRUCTION SERVICES LTD
ROMAN HOUSE
SALISBURY ROAD, TOTTON
SOUTHAMPTON SO40 3XF
TEL: 02380 580400
FAX: 02380 580401

DEVIATIONS FROM SPEC 252

1
2
3
4
5
6

A3 ORIGINAL

INCHES 0 1 2

MILLIMETRES 0 10 20 30 40 50

SCALE 1:100 @ A3

ISS.	DESCRIPTION	BY	DATE
2	10 PACK ARRANGEMENT REPOSITIONED	ES	09/02
1	ISSUE FOR FEA	ES	07/02

DRAWN	ES	CHECKED	REF	APPROVED	RJW
DATE	02/07/02	DATE	02/07/02	DATE	02/07/02

TITLE: PROPOSED SITE PLAN – OPTION

SITE NAME: LANDS END STABLES

ADDRESS: LANDS END RIDING STABLES, LANDS END, TWYFORD, READING, RG10 ORA

DRAWING NUMBER: 30/BRK/0171/02

ISSUE: 2

orange

OPCS LONDON
Tudor House
The Royals
55 Victoria Road
London, NW10 6ND
Tel 020 8963 4100
Fax 020 8963 4101

NORTH

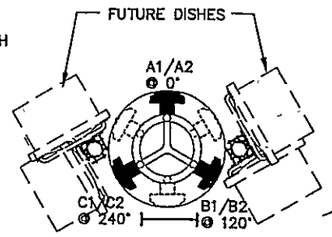

PLAN OF HEADFRAME

SCALE 1:50

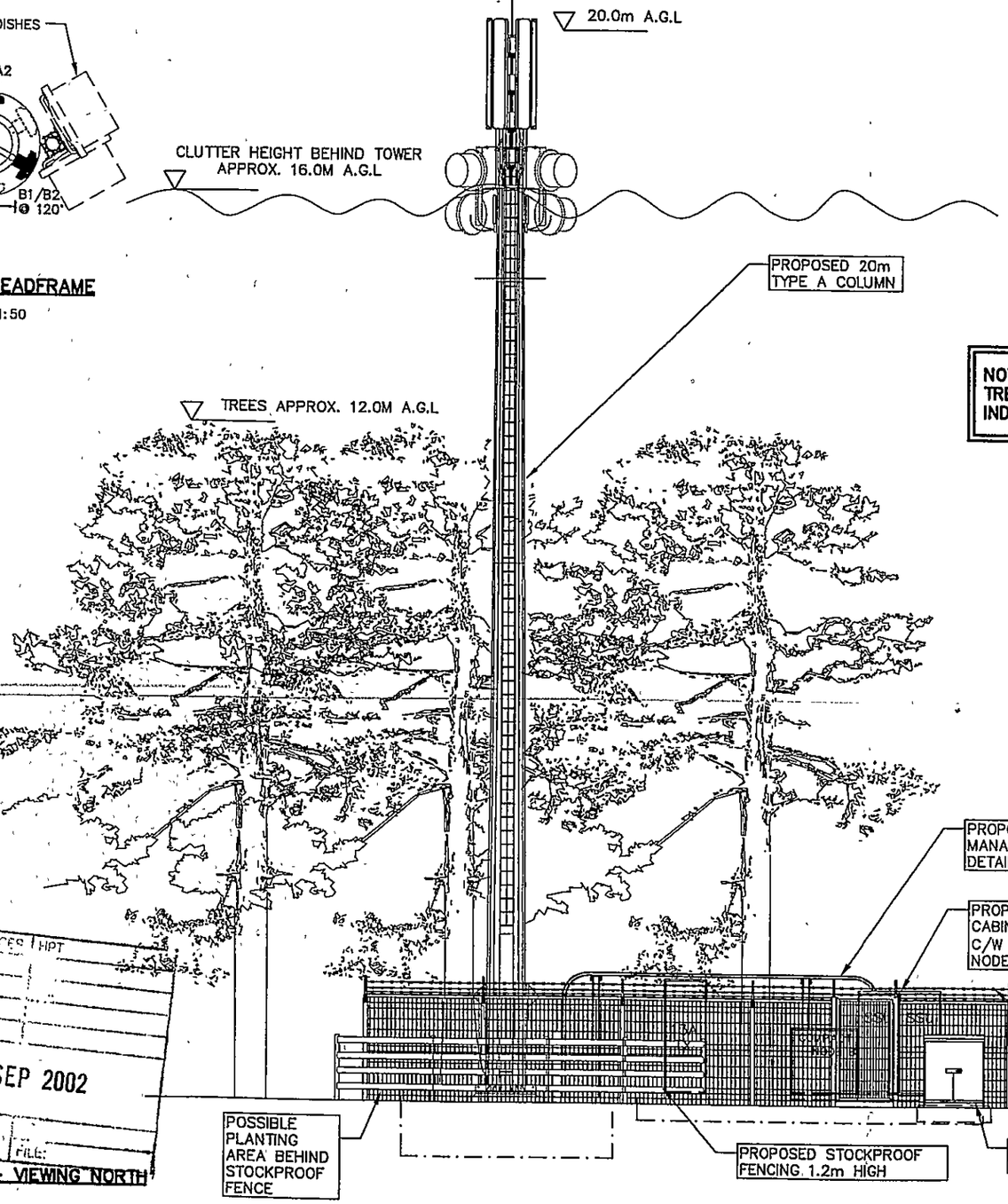

NOTE:
TREES SHOWN
INDICATIVELY

PROPOSED ELEVATION – VIEWING NORTH

SCALE 1:100

PLANNING SERVICES HPT
POI
1
ACC
2
19 SEP 2002
COPIES TO
FILE:

PROPOSED ANTENNA KEY

ITEM	ANTENNA REF	FUNCTION	TYPE/SECTOR	BEARING	HEIGHT TO MID OF ANTENNA FROM G/L	MHA'S (R IF REMOTE)	DOWN TILT
1	A1/A2	TX/RX	DBPP – 85°	0° EGN	18.8m	4	≤15°
	FUTURE						
3	B1/B2	TX/RX	DBPP – 85°	120° EGN	18.8m	4	≤15°
	FUTURE						
5	C1/C2	TX/RX	DBPP – 85°	240° EGN	18.8m	4	≤15°
	FUTURE						
7							
8							
9	FUTURE ANTENNAS RESERVED						
10							
11							
12							

ITEM	DISH REF	SITE	SIZE	BEARING	HEIGHT TO CENTRE OF DISH FROM G/L	REMOTE RFU (Y/N)
13	D1	–	TBA	TBA	TBA	N
14	D2	–	TBA	TBA	TBA	N
15	D3	–	TBA	TBA	TBA	N
16	D4	–	TBA	TBA	TBA	N

PROPOSED FEEDER KEY

TO	QTY	TYPE	OUTER DIA	MIN BEND RAD	LENGTH (m)	COLOUR	NAME
A1/A2	4	LDF 550	28mm.	250mm.	30m	TO MATCH BUILDING	
	FUTURE						
B1/B2	4	LDF 550	28mm.	250mm.	30m	TO MATCH BUILDING	
	FUTURE						
C1/C2	4	LDF 550	28mm.	250mm.	30m	TO MATCH BUILDING	
	FUTURE						

3 SECTOR SITE

APPROVED

REVISED PLAN

EURO-TEL DESIGN LTD
EURO-TEL DESIGN LTD
TRYM LODGE
1 HENBURY ROAD
WESTBURY-ON-TRYM
BRISTOL BS9 3HQ
TEL: 0117 3101290
FAX: 0117 3101291

MANSELL
MANSELL CONSTRUCTION SERVICES LTD
ROMAN HOUSE
SALISBURY ROAD, TOTTON
SOUTHAMPTON SO40 3XF
TEL: 02380 580400
FAX: 02380 580401

P0113/0033/03

DEVIATIONS FROM SPEC 252

1
2
3
4
5
6

A3 ORIGINAL

INCHES 0 1 2

MILLIMETRES 0 10 20 30 40 50

ISS.	DESCRIPTION	BY	DATE
2	10 PACK ARRANGEMENT REPOSITIONED	ES	09/02
1	ISSUE FOR FEA	ES	07/02

SCALE 1:100 @ A3

DRAWN	ES	CHECKED		APPROVED	
DATE	02/07/02	DATE		DATE	

TITLE: PROPOSED ELEVATION – OPTION 1

SITE NAME: LANDS END STABLES

ADDRESS: LANDS END RIDING SCHOOL
LANDS END
TWYFORD
READING
RG10 0RA

DRAWING NUMBER: 30/BRK/0171/03

ISSUE: 2

OPCS LONDON
Tudor House
The Royals
55 Victoria Road
London, NW10 6ND
Tel 020 8963 4100
Fax 020 8963 4101

30/BRK/0171/03

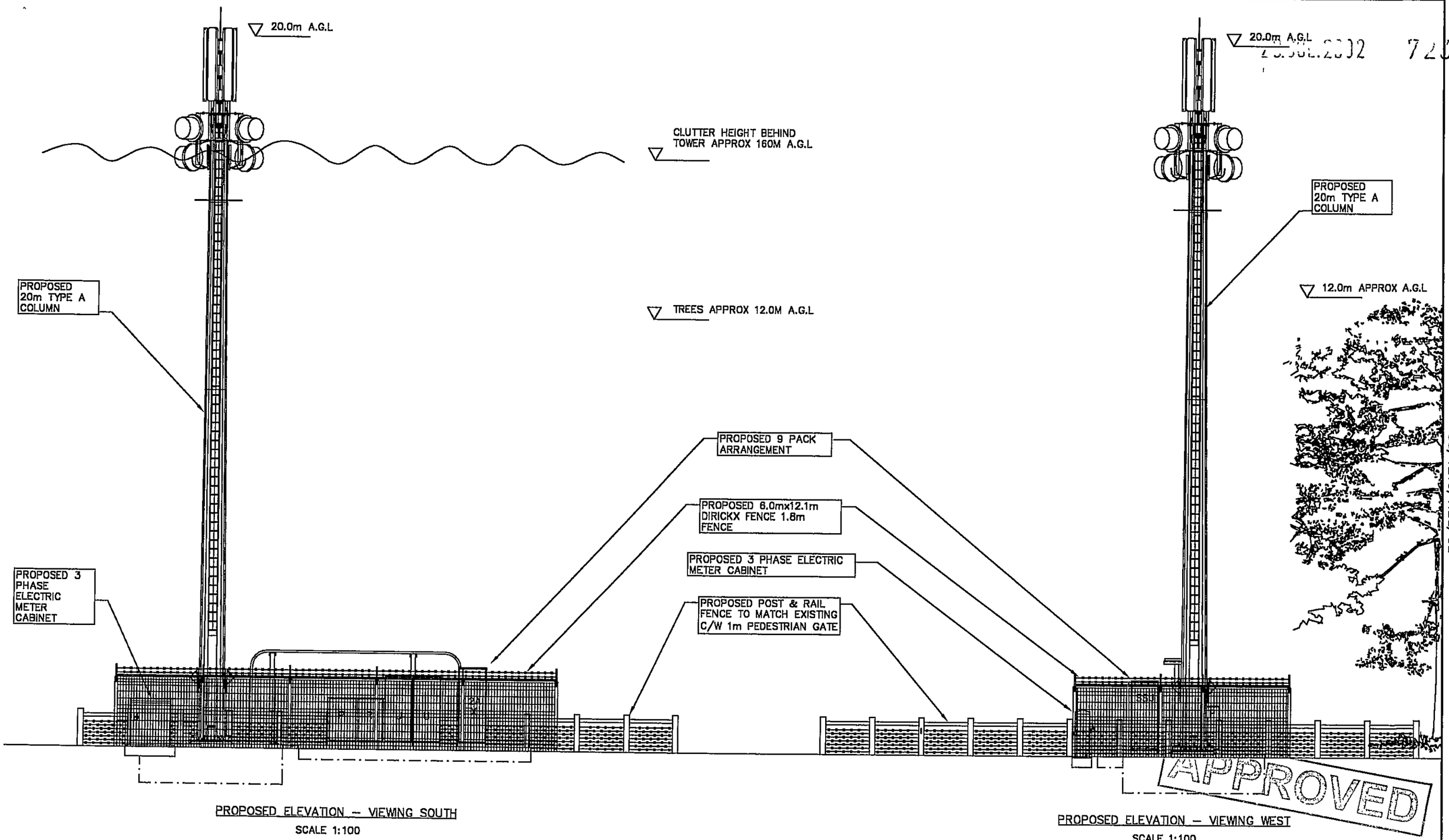

PROPOSED ELEVATION – VIEWING SOUTH

SCALE 1:100

PROPOSED ELEVATION – VIEWING WEST

SCALE 1:100

EURO-TEL DESIGN LTD
TRYM LODGE
1 HENBURY ROAD
WESTBURY-ON-TRYM
BRISTOL BS9 3HQ
TEL: 0117 3101290
FAX: 0117 3101291

0113/0033/06

MANSELL
MANSELL CONSTRUCTION SERVICES LTD
ROMAN HOUSE
SALISBURY ROAD, TOTTON
SOUTHAMPTON SO40 3XF
TEL: 02380 580400
FAX: 02380 580401

DEVIATIONS FROM SPEC 252

1
2
3
4
5
6

A3 ORIGINAL

INCHES 0 1 2

MILLIMETRES 0 10 20 30 40 50

SCALE 1:100 @ A3

ISS.	DESCRIPTION	BY	DATE
1	ISSUE FOR FEA	ES	07/02

DRAWN	ES	CHECKED		APPROVED	RJW
DATE	15/07/02	DATE		DATE	15/07/02

TITLE: Elevations Sheet 1 – Option 1

SITE NAME: Lands End Stables

ADDRESS: Lands End Riding School
Lands End
Twyford
Reading
RG10 0RA

DRAWING NUMBER: 30/BRK/0171/06

ISSUE: 1

orange

OPCS LONDON
Tudor House
The Royals
55 Victoria Road
London, NW10 6ND
Tel 020 8963 4100
Fax 020 8963 4101

29.JUL.2002 7236

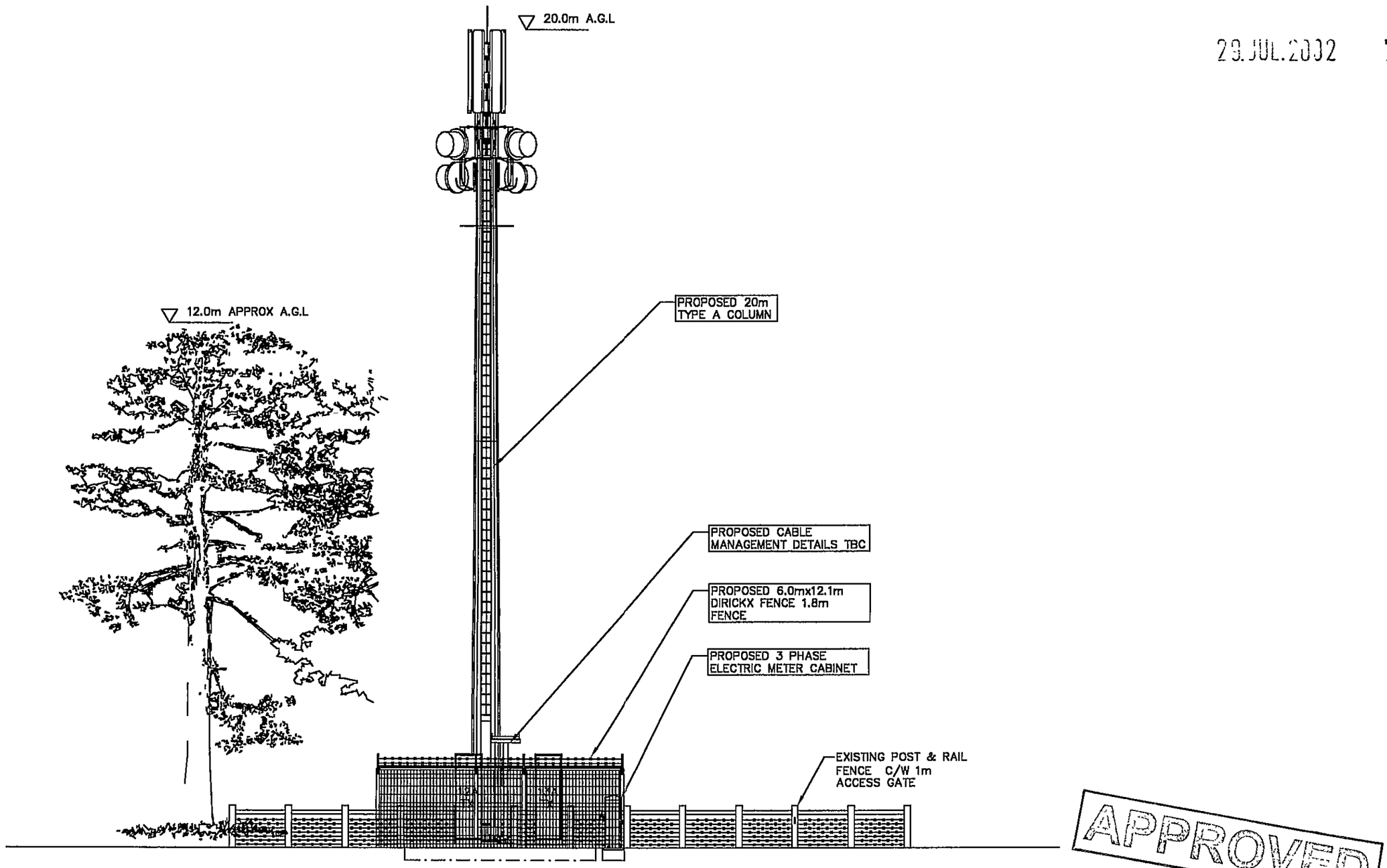

PROPOSED ELEVATION – VIEWING EAST
SCALE 1:100

APPROVED

30/BRK/0171/07

EURO-TEL DESIGN LTD
TRYM LODGE
1 HENBURY ROAD
WESTBURY-ON-TRYM
BRISTOL BS9 3HQ
TEL: 0117 3101290
FAX: 0117 3101291

0113/0033/07

MANSELL
MANSELL CONSTRUCTION SERVICES LTD
ROMAN HOUSE
SALISBURY ROAD, TOTTON
SOUTHAMPTON SO40 3XF
TEL: 02380 580400
FAX: 02380 580401

DEVIATIONS FROM SPEC 252
1
2
3
4
5
6

A3 ORIGINAL
INCHES 0 1 2
MILLIMETRES 0 10 20 30 40 50

ISS.	DESCRIPTION	BY	DATE
1	ISSUE FOR FEA	ES	07/02

SCALE 1:100 @ A3
DRAWN ES DATE 15/07/02
CHECKED DATE
APPROVED RJW DATE 15/07/02

TITLE: Elevation Sheet 2 – Option 1
SITE NAME: Lands End Stables
ADDRESS: Lands End Riding School, Lands End, Twyford, Reading, RG10 0RA

DRAWING NUMBER: 30/BRK/0171/07
ISSUE: 1

orange
OPCS LONDON
Tudor House
The Royals
55 Victoria Road
London, NW10 6ND
Tel 020 8963 4100
Fax 020 8963 4101