Ordnance Survey®

Superplan®

Planning Extract - 1

Site-centred



Produced 31 Jul 2002 from Ordnance Survey digital data and incorporating surveyed revision available at this date. © Crown Copyright 2002.

Reproduction in whole or in part is prohibited without the prior permission of Ordnance Survey.

Ordnance Survey, the OS symbol and Superplan are registered trade marks of Ordnance Survey, the national mapping agency of Great Britain.

This Superplan product does not contain all recorded map information.

Scale 1: 1250

National Grid sheet reference at centre of this Superplan: SU7370SW

The representation of a road, track or path is no evidence of a right of way.

Centre Coordinates: 473406 170464

COUNCIL
021024

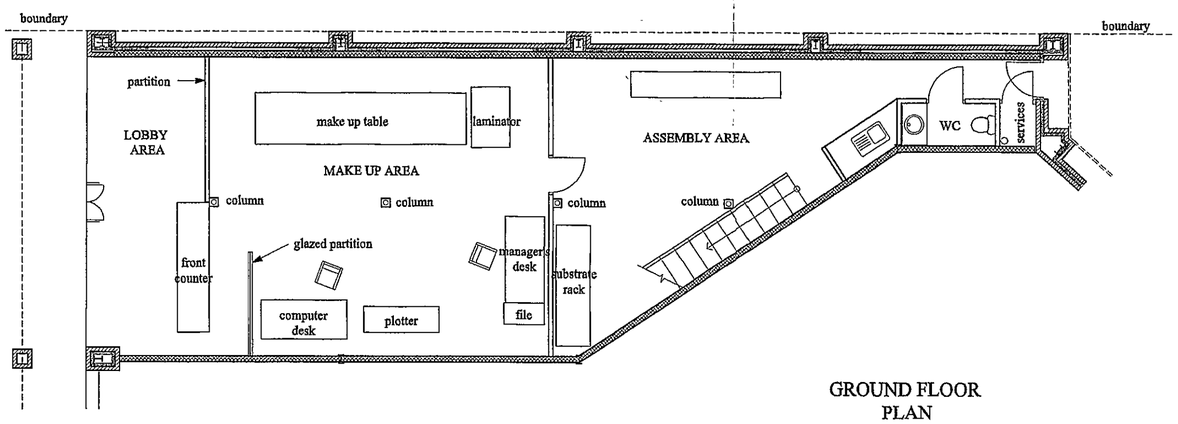

GROUND FLOOR PLAN

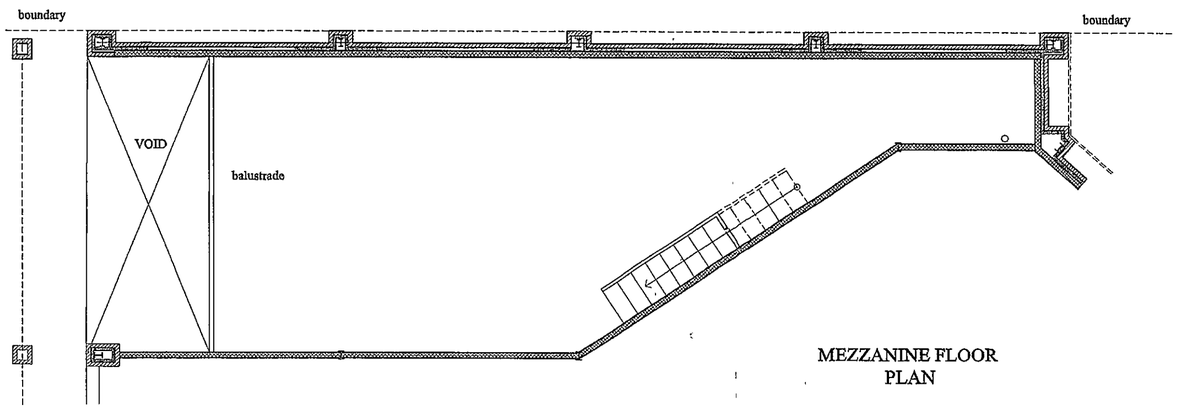

MEZZANINE FLOOR PLAN

02 10 24

Client

Whiteknights Retail Centre

Job title

Whiteknights Retail Centre
203 Shinfield Road
Reading

Drawing title

Existing Floor Layout

Scale	Date	Drawn
1:100	22.08.02	cbassil

HIVES ARCHITECTS

Chartered Architects; Town Planners
48 Queen's Road, Reading
RG1 4BD

Tel: 0118 958 7331 Fax: 0118 939 4119

2032 62

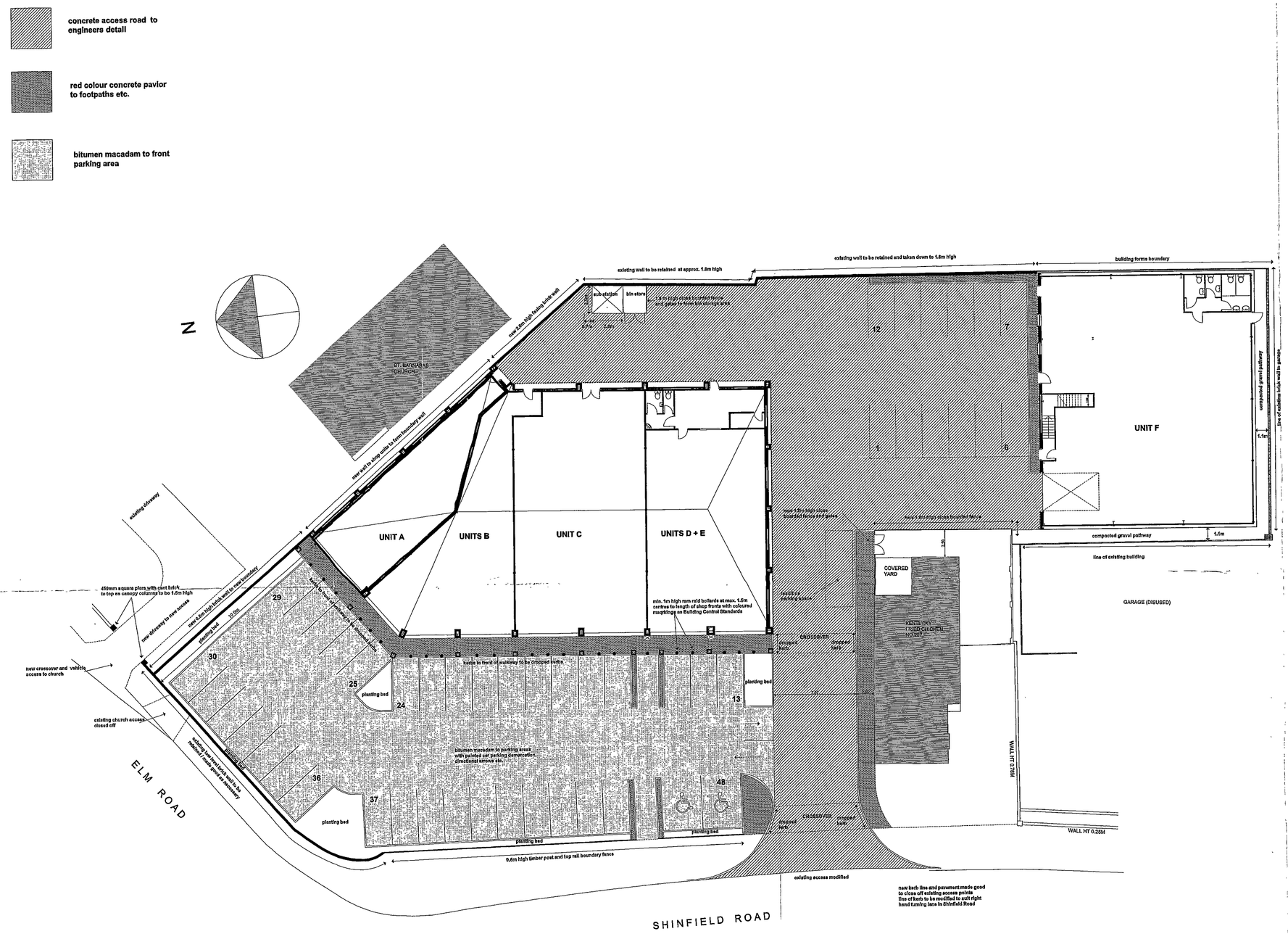

DO NOT SCALE from this drawing
Contractors must verify all dimensions on site before setting out, commencing work or making any shop drawings

see architects drawing 2032/60 for landscaping details

see engineers drawings for details of drainage etc.

RECORD DRAWING

P12. As built position of sub-station and bin store noted 19.01.99

P11. Doors to A,B and C amended, substation location indicated,division wall to A and B amended, rear boundary notes amended 09.09.98

P10. Division wall to units A & B added,we to unit F amended 11.08.98

P9. Fence to KFC and dropped kerbs to entrance replaced 09.07.98

P8.Boundary treatment details amended 01.07.98

P7.Finishes and boundary treatment details added 26.06.98

P6.Unit F: We layout, corner stanchions and escape door position amended 11.06.98

P5. Unit F: Setting out amended to give 1m clearance to south and west elevations, escape door postion amended and door to stairwell shown 03.06.98

P4 Unit D/E : Layout amende to include partial fit out 12.03.98

P3.Unit F : Layout mirrored and car parking accordingly 25.02.98

P2.Units A-B : Steel sizes amended,layout revised accordingly, soil stack positions and escape doors indicated 05.02.98

READING BOROUGH COUNCIL
25 AUG 2002

Client
Spicegrid Ltd

Job title
Redevelopment
203-207 Shinfield Road
Reading

Drawing title
Site Layout

Scale	Date	Drawn
1:200	01.98	jm

HIVES ARCHITECTS
Chartered Architects; Town Planners
48 Queen's Road, Reading
RG1 4BD
Tel: 0118 959 7331 Fax: 0118 939 4119

021024

2032	40	P12