

APPLICATION NO:
F/2001/3563

LOCATION:
11 Foxborough, Swallowfield Reading.

APPLICANT:
A R Thomas

PROPOSAL:
Proposed first floor side extension to dw

EARLIEST DATE FOR DECISION: **16/04/2001**

APPLICATION WILL HAVE EXPIRED ON:
10/05/2001

CASE OFFICER: **George Allpress**

APPROVED

RAILEX
Marbleboard

EASIFILE EP7

1381

104

(GA)

WOKINGHAM DISTRICT COUNCIL

TOWN AND COUNTRY PLANNING ACTS

Notification of Approval of Permission

A R Thomas
11 Foxborough
Swallowfield
READING
Berkshire
RG7 1RW

Application Number: F/2001/3563

Parish: **SWALLOWFIELD**

Location: **11 Foxborough, Swallowfield, Reading**

Proposal: **Proposed first floor side extension to dwelling.**

The Wokingham District Council in pursuance of their powers under the above Acts and Regulations hereby **Approve Permission** for carrying out the above development in accordance with the application and the accompanying plans submitted to the Council subject to compliance with the following conditions, the reasons for which are specified hereunder.

Condition
1. The development hereby permitted shall be begun before the expiration of five years from the date of this permission.

Condition
2. All new works and works of making good to the retained fabric shall be finished to match in size, colour, texture and profile those of the existing building.

Condition
3. Notwithstanding the provisions of the Town and Country Planning, (General Permitted Development) Order 1995 (or any Order revoking and re-enacting that Order with or without modification) no additional windows or similar openings shall be constructed in the side elevations of the extensions hereby approved except for any which may be shown on the approved drawing(s).

Condition
4. Notwithstanding the provisions of the Town and Country Planning (General Permitted Development Order 1995 (or any Order revoking and re-enacting that Order with or without modification) the garage accommodation on the site shall be kept available for the parking of vehicles ancillary to the residential use of the site at all times. It shall not be used for any business nor as habitable space.

Condition
5. No part of any building(s) hereby permitted shall be occupied or used until the vehicle parking and turning space for 4 vehicles herein approved has been provided. The vehicle parking and turning space shall be permanently maintained and used for no other purposes.

Reason
1. In pursuance of Section 91(1) of the Town and Country Planning Act 1990.

Reason
2. To ensure that the external appearance of the building is satisfactory.

Reason
3. To safeguard the residential amenities of the occupiers of neighbouring properties.

Reason
4. To ensure that adequate parking space is available on the site, and reduce the likelihood of roadside parking.

Reason
5. To ensure a satisfactory form of development and to avoid adverse impact on the public highway in the interests of highway safety.

Informative
1. You are advised, in compliance with The Town and Country Planning (General Development Procedure) (England) (Amendment) Order 2000, that the following policies and/or proposals in the development plan are relevant to this decision:

Berkshire Structure Plan Policy EN1
Loddon Area Local Plan Policies LBE1, LT6
Deposit Draft Wokingham District Local Plan Policies WBE1, WT6

John Mitchell
Development Control Manager
Date: 30/04/2001

Notice checked by: _____

If this notice grants permission to proceed with the proposal the applicant is reminded that it relates to planning permission only and does not constitute approval under any other legislation including Building Regulations.

finalised

DEVELOPMENT CONTROL/BUILDING CONTROL CHECKLIST

CHECKLIST WHEN A BUILDING REGULATION APPLICATION HAS BEEN RECEIVED.

SITE DETAILS		CASE OFFICER
PLANNING APPLICATION NUMBER	3563	GA
BUILDING CONTROL NUMBER.	FP2001/1718	Alan
APPLICANT/~~AGENT~~	Mr A.R Thomas	
ADDRESS OF SITE	11. Foxborough SHEFFIELD	
DESCRIPTION OF PROPOSED WORK	first floor side ext.	

DRAWING NUMBERS	BC	DC
BLOCK PLAN	location	—
ELEVATIONS	11 FOX/01	11 FOX/01
FLOOR PLANS	—	—

CHECKLIST	1ST CHECK	2ND CHECK
PERMITTED DEVELOPMENT		
APPLIC. NECESSARY-NOT RECEIVED		
APPLIC.RECEIVED & APPROVED	30/4/01	
APPLIC.RECEIVED-NO DECISION		
APPLIC.REFUSED		
DIFFERENCES BETWEEN DC/BC DRAWINGS	None	
IF YES, WHAT ARE THE DIFFERENCES ?	—	
DATE	14/5/01	

PROBLEMS	REQUESTED	RECEIVED	REMINDER
PLANNING PERMISSION NEEDED			
REVISED PLANS NEEDED			
PLANNING APPLIC.REFUSED			
WAIT FOR PLANNING DECISION			

COMMENCED ON SITE	
NO PLANNING DECISION	
NO PLANNING APPLICATION	

Received by Wokingham District Council

Application No: F/2001/3563

Proposal:
Proposed first floor side extension to dwelling.

Location:
11, Foxborough, Swallowfield, Reading.

The application is available for inspection at Wokingham District Council's offices during the following times:

PLANNING DEPARTMENT, SHUTE END, WOKINGHAM TEL (0118) 974 6428
8.30 - 5.00 Monday - Thursday & 8.30 - 4.00 Friday

WOODLEY LIBRARY HEADLEY ROAD WOODLEY (9.30am - 7.00pm Mon, Thurs & Fri. 9.30am - 5.00pm Tues, 9.30am - 1.00pm Saturday. closed all day Wednesday). If you intend to view this application at Woodley Library (see details above) please allow 4 days from the date of this notice for delivery of plans.

Comments should be sent in writing QUOTING THE APPLICATION NUMBER to the Case Officer George Allpress P.O. Box 157 Council Offices, Shute End, Wokingham Berkshire, RG40 1WR to arrive on or before 16/04/2001. Written comments submitted will become available for public inspection.

In view of the very large number of planning applications and letters of comment received, it will not normally be possible for an individual reply to observations made. However any comments will be taken into account when the application is determined and you will be notified of the decision.

Head Planning and Transportation

23 March 2001

**********FILE COPY**********

Tel: 0118 974 6442

Date: **23 March 2001**

My ref: F/2001/3563

CONFIDENTIAL

Councillor Beatty
The Lieutenants Cottage
Three Mile Cross
Reading
RG7 1AP

Environmental Services Department
Planning Services
P.O. Box 157
Shute End, Wokingham
Berkshire RG40 1WR
Tel: (0118) 974 6000
Fax: (0118) 974 6484
Minicom No: (0118) 974 6991
DX: 33506 – Wokingham

Dear Councillor

Application Number: F/2001/3563
11, Foxborough, Swallowfield, Reading.
Proposed first floor side extension to dwelling.

I write to let you know that the above mentioned house holder application has been received

At this stage a recommendation has not yet been made. This form should only be returned if it is likely that you may wish the application to be listed for consideration by the Development Control Sub-Committee. This form must be received no later than 28 days from the date of this letter.

If you have any questions please do not hesitate to contact **George Allpress** on **0118 974 6442**.

Yours faithfully,

John Mitchell

John Mitchell
Development Control Manager

LISTING FORM

Case officer: **George Allpress** Application Number: **F/2001/3563**
11, Foxborough, Swallowfield, Reading.
Proposed first floor side extension to dwelling.
I wish this application to be listed should the officers recommendation be for_____
and my reason(s) are_____
_____
_____

Signed: _____ Date: _____
Councillor Beatty

**********FILE COPY**********

WORK SHEET FOR: George Allpress

Application Number: F/2001/3563

Applicant: A R Thomas

Location: 11 Faxborough, Swallowfield, Reading.

Proposal: Proposed first floor extension to dwelling.

Site Notice Displayed? :	YES	NO	DATE
	✓yes		

Date of Neighbour Notifications : 23/03/01

Date of Site Visit : 05/04/01

Date Registered : 15/03/2001

Earliest Date for Decision : 16/04/2001

Latest Consultation Date/Site Notice Expiry Date : 16/04/2001
26/04/01 (SV +21 GA)

This application will have expired on: 10/05/2001. You need to make a decision 1 day prior to this date for this application to count as determined in less than 8 weeks.

Consultation Responses :

Highways - recommend approval subject to appropriate conditions.

Swallowfield Parish Council - The Parish Council considers that the proposed first floor extension matches the existing dwelling, and does not detract from the immediate area. The Parish Council therefore has no objection to this application.

At the time of writing no further comments have been received.

Planning Issues : The issues addressed by this application are neighbour amenity, street scene parking and highway safety.

The following policies apply: Berkshire Structure Plan policy EN1: The Loddon Area Local Plan Policy LBE1 and LT6, and Policy WBE1 and WT6, of the Wokingham District Local Plan Deposit Draft 1997.

Application Number: F/2001/3563

Appraisal :

The application property is a detached modern house which is situated on a relatively recently built estate. The dwelling is 'L' shaped in plan form with an attached double garage to the side of the house that faces no.9 (the dwelling to the west) and a two storey gabled front projection on the other side.

The application proposes building over the garage at first floor level to form an additional bedroom with en-suit.

The extension would be subservient to the existing dwelling with both the proposed front elevation and roof line being kept behind and below the existing. The side elevation would stop short of the garage flank thus maintaining a reasonable degree of visual separation between this and the neighbour. The extension is considered appropriate in its design. Therefore no harm to the street scene is considered to result.

The extension would be graduated in off the boundary and stepped back at the rear so as to minimise impact to the neighbour. It is considered not to breach normally applied daylight angles to the rear facing windows of no.9, and no.9 has no flank windows. Therefore no loss of daylight.

The application raises no objection from Highways, and demonstrates compliance with local plan policy in terms of parking provision.

Recommendation: Approval: ☑ Refusal: ☐
(tick appropriate box)

Application Number: F/2001/3563

Conditions/~~Reasons for Refusal~~

No	Std Con	Std Reas	~~Non-Std Conditions / Reasons for Refusal~~
1	C001	R001	FULL PERMISSION - 5 YEARS
2	C014	R014	EXTERNAL FINISHES
3	C044	R044	NO WINDOWS TO BE INSERTED
approved.....			INSERT: .....in the side elevations of the extensions hereby
4	C049	R049	GARAGE(S) TO BE RETAINED FOR VEHICLE PARKING
5	C122	R122	PARKING AND TURNING AREA BEFORE OCCUPATION
			INSERT: .....turning space for 4 vehicles herein approved...
			INFORMATIVE
1	N16		INSERT: Berkshire Structure Plan policy EN1: The Loddon Area Local Plan Policy LBE1 and LT6, and Policy WBE1 and WT6, of the Wokingham District Local Plan Deposit Draft 1997.

John Turner
30/4/01

RECORD OF SITE VISIT

SITE ADDRESS: 11 Foxborough, Swallowfield, Reading.

APPLICATION NUMBER: F/2001/3563

OFFICER: George Allpress

DATE OF SITE VISIT: 05/04/01

1. SITE/STATUTORY NOTICE DISPLAYED? Yes

2. DESCRIPTION OF SURROUNDINGS Residential settlement characterised by modern detached houses in an estate setting.

3. DESCRIPTION OF SITE/BUILDING Detached single family dwelling.

4. RELATIONSHIP TO ADJOINING PROPERTIES No.9 to the west - no other property impacted upon.

5. SITE CONSTRAINTS

TREES	*No trees in the vicinity of the proposed extension.*
ACCESS/PARKING	Double garage plus drive in front for two cars.
LEVELS	Level
BOUNDARY TREATMENT	Open plan to front timber fencing to rear.
OTHERS	None

SWALLOWFIELD PARISH COUNCIL

PENTON COTTAGE
SWALLOWFIELD STREET, SWALLOWFIELD
READING, BERKS, RG7 1QX
Tel: 0118 988 5929 Fax: 0118 988 6443
email: clerk@swallowfieldpc.freeserve.co.uk

11/04/2001

FAXED AND POSTED

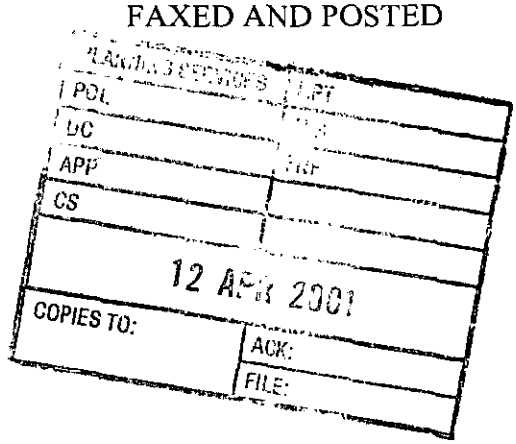

Planning Dept.,
P.O. Box 157,
Wokingham District Council,
Shute End,
Wokingham,
Berks. RG40 1WR

Dear Sirs,

Application Number: F/2001/3563
Location: `11, Foxborough, Swallowfield
Proposal: Proposed first floor side extension to dwelling
Case Officer: George Allpress

The Parish Council considers that the proposed first floor extension matches the existing dwelling, and does not detract from the immediate area. The Parish Council therefore has no objection to this application.

Yours sincerely,

C Adams

Celia Adams, Clerk

SWALLOWFIELD PARISH COUNCIL

PENTON COTTAGE
SWALLOWFIELD STREET, SWALLOWFIELD
READING, BERKS, RG7 1QX
Tel: 0118 988 5929 Fax: 0118 988 6443
email: clerk@swallowfieldpc.freeserve.co.uk

11/04/2001

FAXED AND POSTED

Planning Dept.,
P.O. Box 157,
Wokingham District Council,
Shute End,
Wokingham,
Berks. RG40 1WR

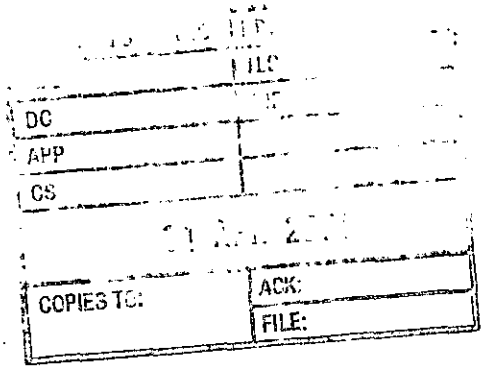

Dear Sirs,

Application Number: F/2001/3563
Location: `11, Foxborough, Swallowfield
Proposal: Proposed first floor side extension to dwelling
Case Officer: George Allpress

The Parish Council considers that the proposed first floor extension matches the existing dwelling, and does not detract from the immediate area. The Parish Council therefore has no objection to this application.

Yours sincerely,

C Adams

Celia Adams, Clerk

11.Apr. 2001 10:21 SWALLOWFIELD PARISH COUNCIL No.1094 P. 2/4
SWALLOWFIELD P C

HIGHWAYS CONSULTATION SHEET

From: George Allpress **Date:** 23 March 2001

Application Number: F/2001/3563

Proposal: Proposed first floor side extension to dwelling.

Parish: SWALLOWFIELD PARISH

Site Address:
11, Foxborough, Swallowfield, Reading.

Applicant:
A R Thomas .

Your observations are required in respect of this application within **7 days** of the above date.

✓ below as applicable;

1) ☐ Recommend refusal for the reason(s) **stated below**;
2) ☑ Recommend approval but with condition(s) & reason(s) **stated below**;
3) ☐ Recommend approval with **no** condition(s) or reason(s).

C049, R049.
C122 (INSERT: '...turning space for 4 vehicles herein approved...'), R122.

Signed: _____ **Print name:** Adam Coggins

29/03/01

WOKINGHAM D.C. DEVELOPMENT CONTROL

Start date:	~~01 MAR 2001~~ Valid 15 MAR 2001
Officer: GA	Application No. F/2001/3563

Map No. 103 Site 0.04
Easting: ..... Flood Pln .....
Northing: ..... Mineral .....

Level: ☐ **Sub Committee** ☑ **Delegated** ☐ **Sec. State**
☐ **Incorrect Fee** ☐ **Invalid** ☐ **PD**

Description:
(F.) PROPOSED FIRST FLOOR SIDE EXTENSION TO DWELLING

Location: 11 FOX BOROUGH

Parish: S WALLOWFIELD Ward: SWALLOWFIELD 23.03.01

Applicant: MR THOMAS

Fee Received 95-00 (1) Required ..... Additional ..... Refund .....

Enforcement Section to be notified ☐ tick if required

Additional information required for validation

		Reason	Requested	Received
1	1:2500 OS location plan showing property edged in blue/red	Scale ? 1:2500	✓ 13/3	✓ 15 MAR 2001
2	1:500 block plan showing existing & proposed dev. + adj. Properties	parking plan	✓ 13/3	✓ 15 MAR 2001
3	Forms unsigned			
4	Correct S 66 certificate			
5	Elevation plans			
6	Floor plans			
7	Metric scale disclaimer			
8	Encroachment letter			15 MAR 2001
9	Miscellaneous	Need to know how many bedrooms in total	✓ 13/3	✓ 15 MAR 2001

APPLN NO. _____

ACTION REQUIRED BY DEVELOPMENT CONTROL

Conservation Area .....

Listed Building 1 2 2*

Advertisement Required .....

Date Site Notice Sent : 23:03:01 Parish Council Informed - YES / NO

INTERNAL CONSULTATIONS

Building Control .....
Landscape .....
Trees .....
Conservation Officer .....
Environmental Health .....
Housing .....
Leisure & Cultural services .....
Public Rights of Way .....
Property .....
District Secretary (only if called in by SOS) .....
Policy & Plans .....
Strategic Planning (JSPU) .....
Minerals (INTERNAL) .....
Archaeological Site (BABTIE) : .....
Education .....
Social Services .....
Highways .....✓.....

EXTERNAL CONSULTATIONS

Adjacent D P A : .....
Adjacent Parish : .....
Southern Electricity Board .....
British Gas .....
PSA Oil Pipeline .....
Transco : .....
Environment Agency .....

Rail Track .....
Police Arch. Liaison Officer .....

HERITAGE BODIES

The Georgian Group .....
Ancient Monuments Society .....
Council for British Arch. .....
RCHME .....
Telecommunications (NRPB) : .....
Sport England : .....

OTHERS:

.....no pre-apps.....
.....
.....

NEIGHBOURS:

.....site notice & see map for neighbour notices ✓.....
.....
.....
.....
.....
.....
.....
.....
.....

1769d

YOUR PLANNING APPLICATION

WHY DO YOU NEED TO MAKE A PLANNING APPLICATION ?

New buildings, major alterations and enlargement of existing buildings, and many changes in the use of buildings and land need planning permission.
The Town and Country Planning Acts impose a duty on Local Authorities to control these changes, and this means that a balance has to be found between the need and pressure for change, and the desire to protect the character of settlements and the countryside.
The merits of each application are, therefore, carefully examined.

WHAT ELSE MAY YOU HAVE TO DO ?

Listed Building Consent: for works to a Listed Building; or for demolition works on land within the curtilage of a Listed Building or within a Conservation Area.

Advertisement Consent: for the display of advertisements or signs

Building Regulation Approval: for most new building or construction work.

Special forms are available for these types of applications.

You should also check whether there are any other regulations with which you may need to comply.

WHAT HAPPENS TO THE APPLICATION ?

It will first be checked to see if it is complete and if it is, it will be registered.

Consultations will be carried out with public and other bodies, such as the Highway Authority, or Local Parish Councils.

Publicity may be given to allow local people the opportunity to comment on your proposals.

The application will be considered in relation to the Council's planning policies and guidelines, the past history of decisions on that site or in the locality, other standards (such as parking, or visibility at road junctions), and any other material considerations.

The site will be visited by a Planning Officer You may be asked to submit more information, or to amend your application.

The application will then be considered either by a Planning Committee or Sub Committee (made up of Councillors) or by the Chief Officer responsible for planning matters. Objections to an application will be taken into consideration by the Committee or the Chief Officer.

Shortly after the application has been determined, you will receive a Decision Notice.

HOW LONG WILL IT TAKE ?

An application will generally be determined within eight weeks although a longer period may sometimes be required for a complicated application.

WHAT SORT OF DECISION CAN BE MADE ?

Your application may be approved.

Your application may be approved subject to certain conditions. These could impose restictions on the use of land or buildings, or require further details to be approved at a later stage, (e.g. materials or landscaping).
You may appeal against the conditions, but this opens the entire permission to review by the Secretary of State.

Your application may be refused. The reason will be listed on the Decision Notice.

WHAT HAPPENS IF THE APPLICATION IS REFUSED ?

You have the right to appeal against the refusal to the Secretary of State, but you have to do that within six months.
Appeals can be dealt with by written representations by both sides, or by a Public Inquiry.
You may ask the Planning Officer whether an amended application would be more likely to receive planning permission.

DATA PROTECTION ACT 1984

'Information contained in this form is likely to be personal data within the terms of the Data Protection Act 1984, and as such will be held by the Council on computer (such as the PLANAPS applications processing system) and may be used by the Council only for purposes registered under the terms of the Data Protection Act.'

1769a

WOKINGHAM DISTRICT COUNCIL
PLANNING APPLICATION

PART 1

APPLICATION FOR PERMISSION TO CARRY OUT DEVELOPMENT - TOWN AND COUNTRY PLANNING ACTS

Please answer ALL QUESTIONS in BLOCK LETTERS. If a question is not applicable, answer N/A in space. Please submit SIX copies of this form and plans to:-

THE DISTRICT PLANNING OFFICER
WOKINGHAM DISTRICT COUNCIL
PLANNING DEPARTMENT
P O Box No. 157
COUNCIL OFFICES
SHUTE END
WOKINGHAM
BERKSHIRE, RG40 1WR

FOR OFFICE USE ONLY

15 MAR 2001 * 3563

1.	APPLICANT'S NAME	A. R THOMAS
	ADDRESS	11 FOXBOROUGH, SWALLOWFIELD READING
	POST CODE	RG7 1RW PHONE 01189882286
2. If the applicant has an agent, all correspondence will be sent to the agent	AGENT'S NAME	N/A
	ADDRESS	
	POST CODE	PHONE
3. On the plans show the SITE outlined in RED Show also OTHER land in the applicant's ownership or control in BLUE.	SITE LOCATION	11 FOXBOROUGH, SWALLOWFIELD READING
4. WHAT IS THE APPLICATION FOR ? Give brief details and state for what purpose this site and any buildings will be used.		BEDROOM + ENSUITE EXTENSION TO RESIDENTIAL HOUSE
5. Give the area in hectares or part of a hectare	AREA OF SITE	- 08ha
6. State the applicant's interest in the land e.g. owner, prospective purchaser, lessee	OWNERSHIP	OWNER
7. List all the plans and drawings submitted with the application	PLANS/DRAWINGS	11 Fox/01

8. DOES THE APPLICATION INVOLVE ANY OF THE FOLLOWING ?
Tick the boxes(x)

CHANGE OF USE	☐		REDEVELOPMENT	☐
ERECTION OF NEW BUILDING	☐		ALTERATION or EXTENSION	☒

9. WHAT TYPE OF APPLICATION IS THIS ?
Tick one box only

OUTLINE PERMISSION	☐	See question 10
FULL PERMISSION	☒	
APPROVAL OF DETAILS/RESERVED MATTERS	☐	State relevant outline permission number Also complete Question 10
TEMPORARY PERMISSION	☐	State period required
RELAXATION OF CONDITIONS	☐	State relevant application number Conditions to be relaxed

10. IF THIS IS AN OUTLINE APPLICATION OR AN APPROVAL OF RESERVED MATTERS, which details, if any, do you wish to be considered as part of this application ? N/A

SITING	☐	EXTERNAL APPEARANCE	☐
DESIGN	☐	MEANS OF ACCESS	☐
LANDSCAPING	☐		

11. WHAT IS THE EXISTING USE OF THE LAND AND/OR BUILDING(S) e.g. residential, industrial, etc. If the site is vacant say so, and also state its previous use and when that ceased.

RESIDENTIAL

12. DOES A PUBLIC RIGHT OF WAY CROSS OR ABUT THE SITE OR THE PROPOSED ACCESS? YES/NO — If yes, show existing route(s) and any proposed alternatives on the plans

13. ARE THERE ANY TREES ON THE SITE? IF YES, ARE ANY TO BE FELLED? YES/NO — If yes, please show their positions, spread and species on the plans and which, if any, are to be felled.

14. STATE EXTERNAL MATERIALS TO BE USED.

BRICK & TILE TO MATCH EXISTING

15. HOW WILL THE SITE BE ENCLOSED? Say whether walls, fences or hedges, and give height, colour and materials. If the site is divided into plots, say how each is to be enclosed.

AS EXISTING

16. HOW WILL SURFACE WATER BE DISPOSED OF?

AS EXISTING

17. HOW WILL FOUL SEWAGE BE DISPOSED OF? To existing system YES/NO

If no, please give details

18. WHAT ARE THE ACCESS ARRANGEMENTS?
AS EXISTING
AS PROPOSED
Give details of pedestrian and vehicular access

NO CHANGE TO EXISTING
NO DOUBLE GARAGE PLUS 2 CAR DRIVE

19. HAS PROVISION BEEN MADE FOR THE DISABLED? See notes for applicants

N/A

20. IF THIS PROPOSAL INVOLVES RESIDENTIAL DEVELOPMENT OR THE LOSS OF RESIDENTIAL UNITS, COMPLETE THE FOLLOWING TABLE

	No. OF DWELLINGS/HABITABLE ROOMS PROPOSED	TO BE RETAINED	TO BE LOST
HOUSE	/ *	/ *	/ *
BUNGALOW	/ *	/ *	/ *
FLAT/MAISONETTE	/ *	/ *	/ *
OTHER	/ *	/ *	/ *

*STATE No. OF HABITABLE ROOMS

21. DOES THE PROPOSAL INVOLVE ANY NON-RESIDENTIAL BUILDING OR USE? YES/NO — If YES, complete Part 2 of the form

22. DOES THE PROPOSAL INVOLVE THE WINNING, WORKING OR PROCESSING OF MINERALS: THE DISPOSAL OF MINERAL WASTE, OR THE DEPOSIT OR PROCESSING OF REFUSE AND WASTE MATERIALS? YES/NO — If YES, please ask for and complete Part 3 of the form

23. STATE THE FEE ENCLOSED WITH THIS APPLICATION
The current scale of fees is enclosed. If you believe a reduced fee or no fee is payable, say why.

£95

I hereby apply for permission in respect of the particulars described above and in the attached plans and drawings. If planning permission is granted, the development must be carried out strictly in accordance with the approved plans. Failure to do so could result in enforcement action being taken. Permission under the Town & Country Planning Acts does not obviate the possible need to apply for Building Regulations approval.

SIGNED [signature] ON BEHALF OF — DATE 25/2/01

Before submitting the application check that it is complete, that all questions have been answered and that the site boundary and the new work are clearly edged in red on the plans. Every application must be accompanied by the appropriate certificate and fee. See 'NOTES TO HELP APPLICANTS'.

PLANNING APPLICATION

PART 2

This part of the form need only be completed if the application involves non-residential development. Please answer all questions in print or block letters. If the answer is not applicable, write N/A in the space. You may wish to amplify your answers in a covering letter.

24. STATE THE GROSS FLOOR SPACE (by external measurement) OF ALL BUILDINGS TO WHICH THIS APPLICATION REFERS. Please give all floor areas in SQUARE METRES.

	USE CLASS	Existing floor space: Retained in existing use	Existing floor space: Lost by change of use or demolition	Proposed additional floorspace created by: New building	Proposed additional floorspace created by: Change of use
A1	SHOPS				
A2	FINANCIAL AND PROFESSIONAL SERVICES				
A3	FOOD AND DRINK				
B1(a)	OFFICE (other than A2)				
B1 (b)	RESEARCH AND DEVELOPMENT				
(c)	LIGHT INDUSTRIAL				
B2	GENERAL INDUSTRIAL				
B3-7	SPECIAL INDUSTRIAL				
B8	STORAGE OR DISTRIBUTION				
C1	HOTELS AND HOSTELS				
C2	RESIDENTIAL INSTITUTIONS				
D1	NON-RESIDENTIAL INSTITUTIONS				
D2	ASSEMBLY AND LEISURE				
OTHER	Please Specify				
OTHER	Please Specify				
	TOTAL				

25. IF C1 OR C2 USE IS PROPOSED, PLEASE STATE NUMBER OF BED SPACES

26. WHAT PROVISION IS BEING MADE FOR PARKING?

	Cars	Lorries
Existing		
Proposed		

27. DESCRIBE THE ACTIVITY OR PROCESSES TO BE CARRIED ON
Please provide details of any equipment, plant or machinery to be installed and any end products. You may wish to amplify your answers in a covering letter.

28. WHO WILL OCCUPY THE PREMISES?
a) Give the name and current operating address of the proposed occupier
b) Will these premises be vacated?

29. IF KNOWN, HOW MANY PEOPLE ARE LIKELY TO BE EMPLOYED ON SITE AFTER COMPLETION OF THE DEVELOPMENT?

Existing Staff	Transferred Staff	New Staff	Total

30. DOES THE PROPOSAL INVOLVE THE USE OR STORAGE OF ANY OF THE HAZARDOUS SUBSTANCES LISTED IN THE NOTES?
If so, state this material, the quantity and method of storage.

Before submitting the application check that it is complete, that all questions have been answered and that the site boundary and the new work are clearly edged in red on the plans. Every application must be accompanied by the appropriate certificate and fee. See 'NOTES TO HELP APPLICANTS'.

1789/a

SECTION 66 CERTIFICATE

Application No. 15.MAR2001* 3563

Please fill in both Certificate A, B, C or D and the Agricultural Holdings Certificate. Delete sections not relevant.

(a) "Owner" means a person having a freehold interest or leasehold interest the unexpired term of which is not less than 7 years.

OR

+ See Note (a) to Certificate A

OR

(b) Insert description of steps taken.

(c) Name of local newspaper circulating in the area where the land is situated.

(d) Date of publication (which must be not earlier than the beginning of the period of 21 days ending with the date of the application).

CERTIFICATE A

I certify that:

at the beginning of the period of 21 days ending with the date of the accompanying application, nobody, except the applicant, was the owner of (a) of any part of the land to which the application relates.

CERTIFICATE B

I certify that:

I have/The applicant has* given the required notice to everyone else who, at the beginning of the period of 21 days ending with the date of the accompanying application was the owner (a) of any part of the land to which the application relates, as listed below.

Owner's(a) name	Address at which notice was served	Date on which notice was served

CERTIFICATE C

I certify that

- I/The applicant* cannot issued a certificate in accordance with either paragraph (a) or paragraph (b) of Section 66(1) of the Act in respect of the accompanying application.

- I have/The applicant has* given the required notice to the persons specified below, being persons who at the beginning of the period of 21 days ending with the date of the application were owners (a) of any part of the land to which the application relates.

Owner's(a) name	Address at which notice was served	Date on which notice was served

- I have/The applicant has* taken all reasonable steps open to me/him/her* to find out the names and addresses of the other owners (a) of the land, or of a part of it, but have/has* been unable to do so. These steps were as follows:

  (b) .....

  .....

- Notice of the application as attached to this Certificate, has been published in the (c) .....

  on (d) .....

1789/b

CERTIFICATE D

I certify that

● I/The applicant cannot issue a certificate in accordance with paragraph (a) of Section 66 of the Act in respect of the accompanying application.

OR

● I/The applicant have/has taken all reasonable steps open to me/him/her to find out the names and addresses of everyone else who, at the beginning of the period of 21 days beginning with the date of application was the owner (a) of any part of the land to which the application relates, but have/has been unable to do so. These steps were as follows:

(b) . . . . . .

. . . . . .

(b) Insert description of steps taken

(c) Insert name of local newspaper circulating in the area where the land is situated.

(d) Insert date of publication (which must not be earlier than the beginning of the period of 21 days ending with the date of the application).

● Notice of the application as attached to this Certificate, has been published in the (c) . . . . . .

on (d) . . . . . ●

ALL APPLICANTS MUST COMPLETE THIS SECTION

If any of the site is part of an area of land which is let or there is an agreement to let the land for agricultural purposes to a tenant, it may be an agricultural holding. Further advice may be obtained from the Department.

Agricultural Holdings Certificate

One or other section must be crossed through as not applicable.

If the applicant is the sole agricultural tenant he or she must delete the first alternative and insert "not applicable" as the information required by the second alternative.

● None of the land to which the application relates is, or is part of, an agricultural holding. ●

OR

● I have/The applicant has given the required notice to every person other than my/him/herself who, at the beginning of the period of 21 days ending with the date of the application, was a tenant of an agricultural holding on all or part of the land to which the application relates, as follows:

Tenant's name	Address at which notice *was served*	Date on which *notice was served*

Signed . . . . . .

On behalf of . . . . . .

Date . . . 25/02/9 . . . . . .

TOWN AND COUNTRY PLANNING ACT, 1990
TOWN & COUNTRY PLANNING GENERAL DEVELOPMENT ORDER 1988
Certificate under Section 66

ADDRESS 11 FOXBOROUGH PARISH SWALLOWFIELD

PLOT No. 3

BUILDER

ORD. SHEET No.

Plan No.	Applicant	Description of Development	Date of Decision	Decision
20367	SWALLOWFIELD PARISH COUNCIL	O/L.	5.1.87	CA
29447	ROCKMORT	DET. HOUSE & GARAGE	17.12.87	CA

DATE OF COMPLETION

MINISTRY DECISION

SPECIAL ORDERS DD Enq - Mr. A. Thomas - 5/5C-1R-Consent - 15/5/98

DRAINAGE

091074

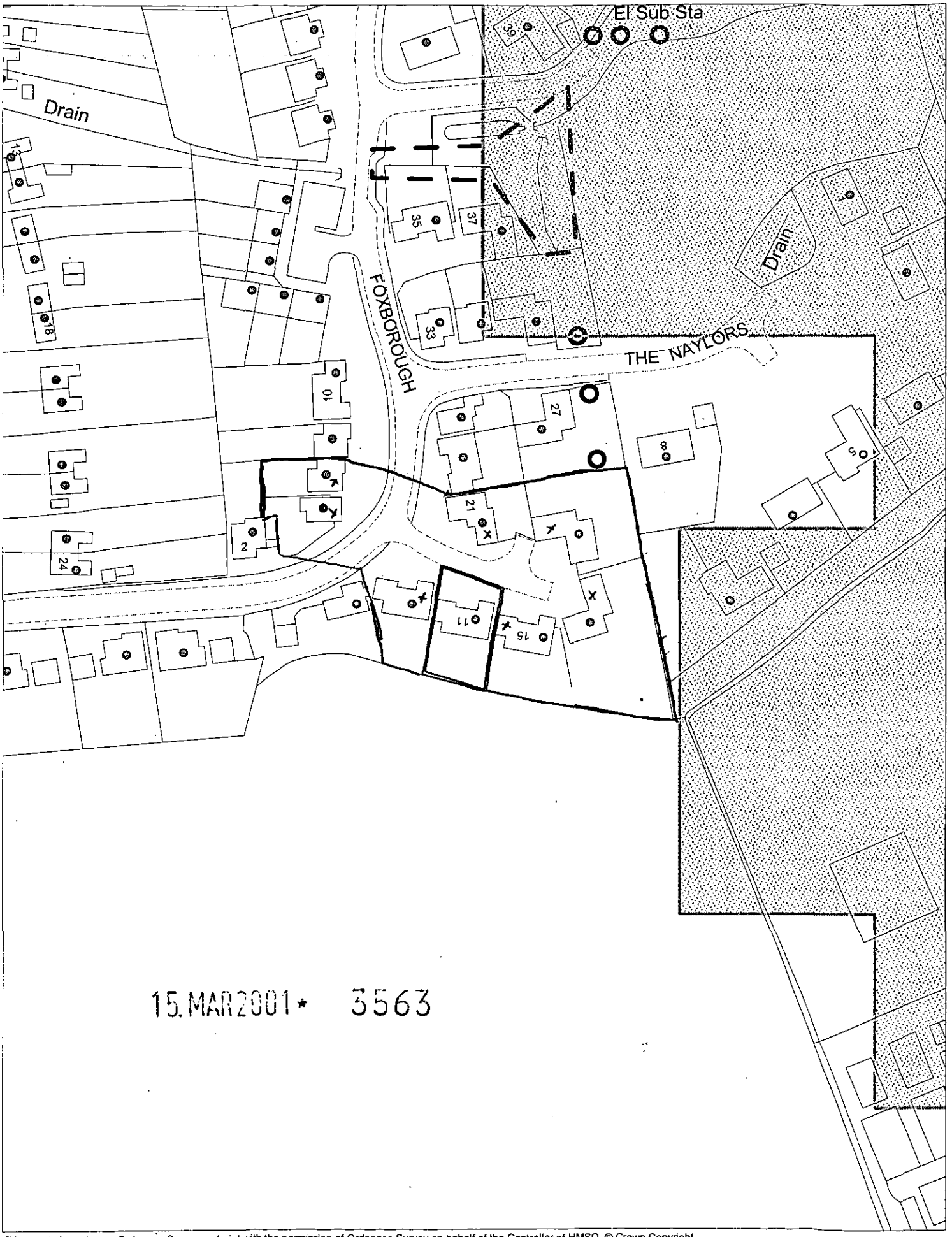

15.MAR2001* 3563

This map is based upon Ordnance Survey material with the permission of Ordnance Survey on behalf of the Controller of HMSO. © Crown Copyright.
Unauthorised reproduction infringes Crown Copyright and may lead to prosecution or civil proceedings.Wokingham District Council Licence LA086134

Development Control Section, Environmental Services, Wokingham District Council.
6 March 2001 Scale: 1 : 1250

N
W E
S

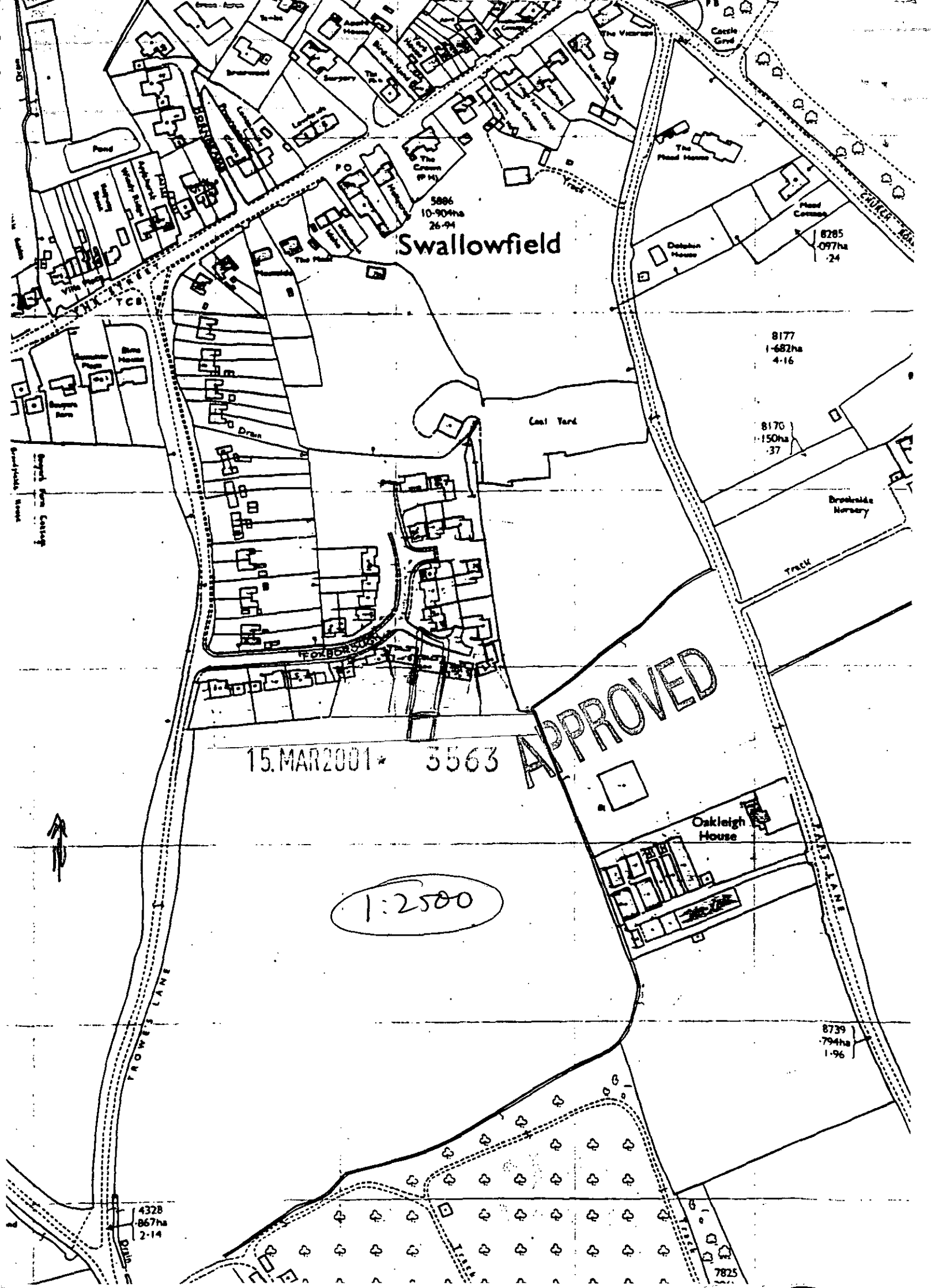
Swallowfield
5886
10·904ha
26·94
8285
·097ha
·24
8177
1·682ha
4·16
8170
1·150ha
·37
Coal Yard
Drain
Brookside Nursery
TRACK
FOXBOROUGH
APPROVED
15.MAR2001 * 3563
Oakleigh House
1:2500
FROWLE LANE
TAIL LANE
8739
·794ha
1·96
4328
·867ha
2·14
7825

15.MAR2001* 3563

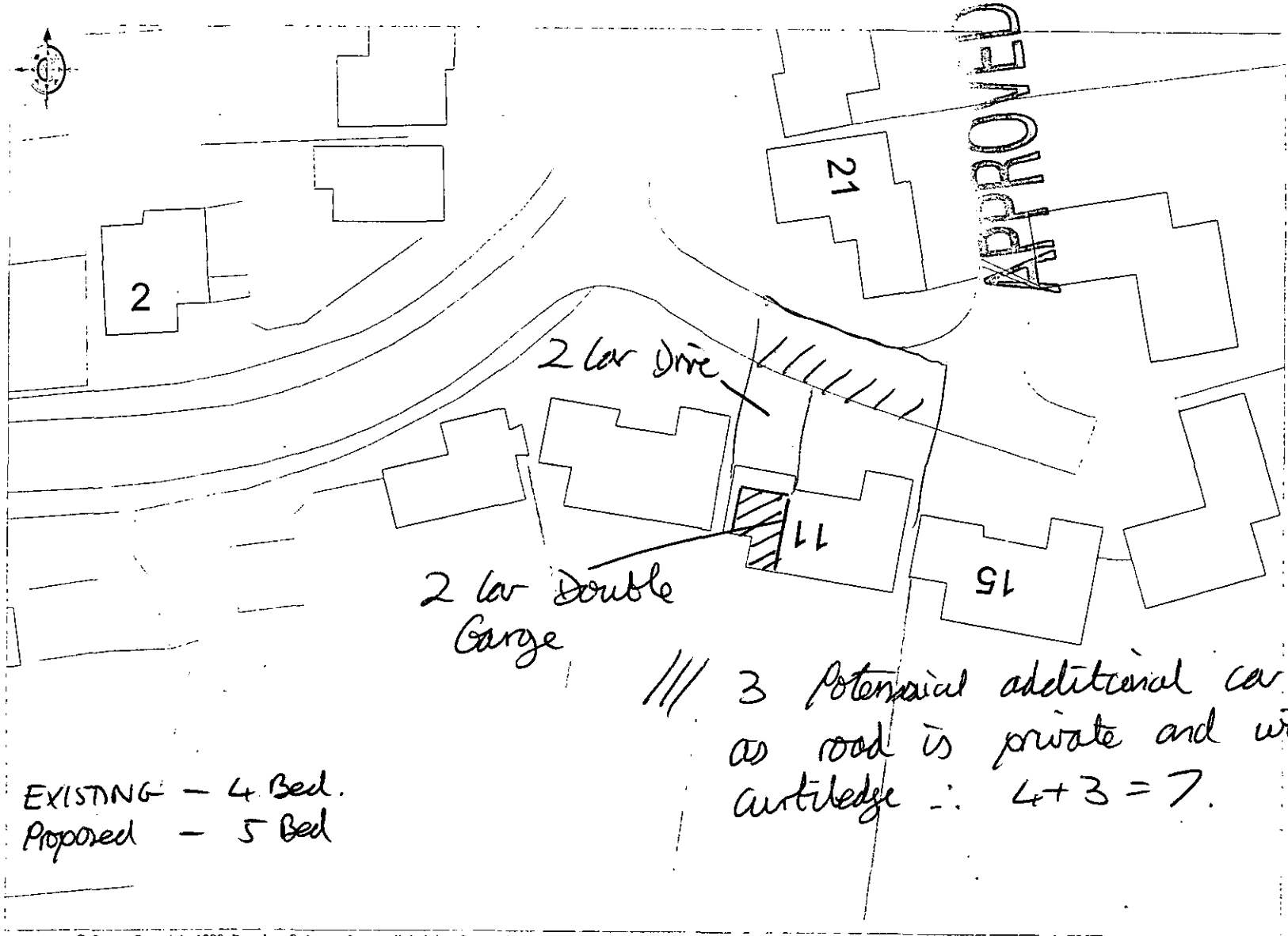

© Crown Copyright 1999 Based on Ordnance Survey digital data Survey Scale - 1:2500 Plotted Scale - 1:500
(Scales other than at Survey Scale should not be used for accurate measurement). Business occupancy data ©1999 Thomson Directories Ltd.

Ordnance Survey
Value Added Reseller