H. M. LAND REGISTRY

~~BERKSHIRE~~ SHEET XXX 14

Scale 1/1250
Enlarged from 1/2500

ADMINISTRATIVE AREA WEST BERKSHIRE

~~NEWBURY DISTRICT~~
TWYFORD PARISH

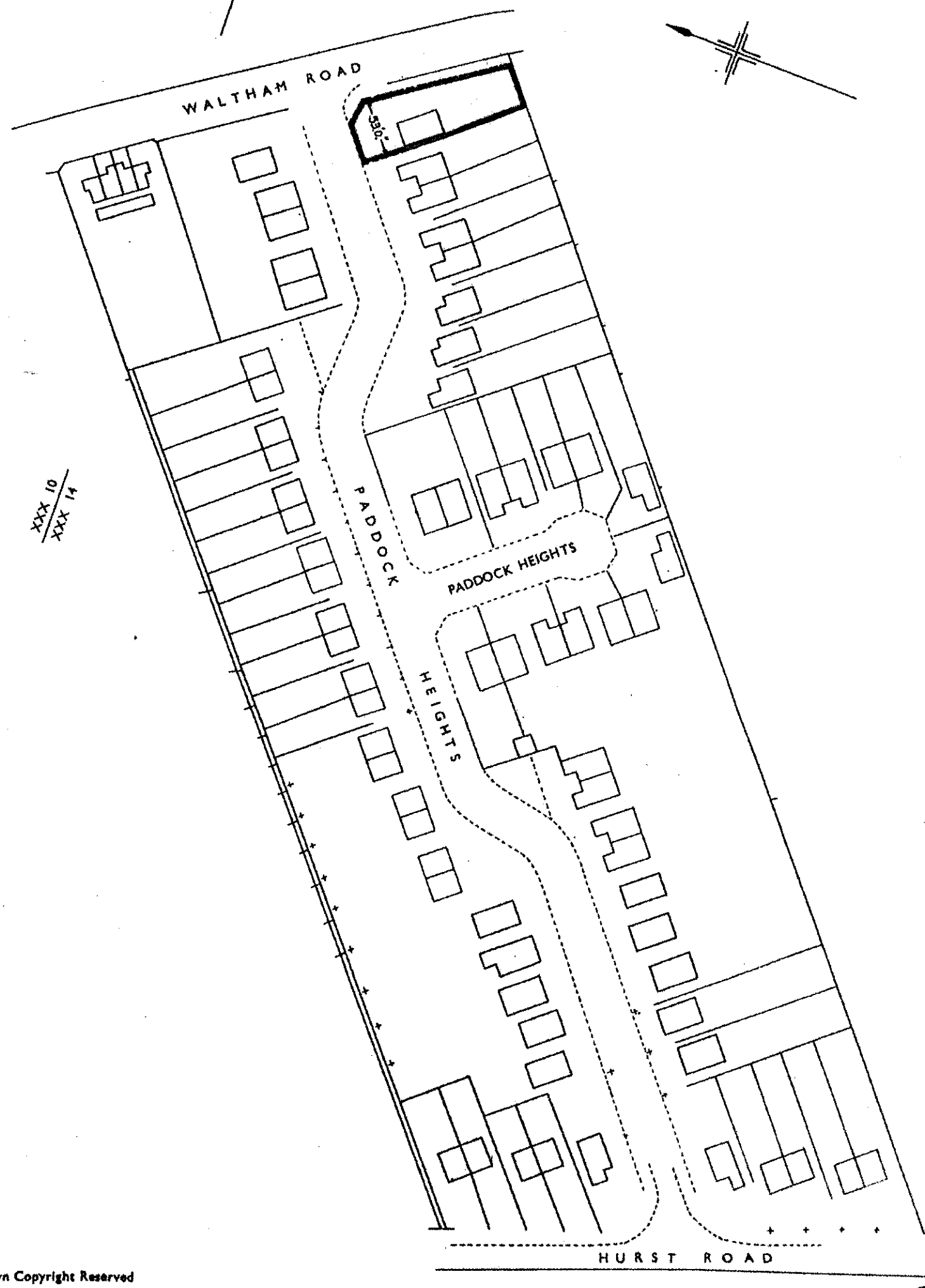

Crown Copyright Reserved

H.M. LAND REGISTRY
RJ
6/59
PLANS BRANCH

Filed Plan of Title No. BK 9321

This OFFICE COPY shows the state of the title plan on 17 January 2000 and is admissible in evidence to the same extent as the original. This office copy of the title plan may be subject to minor distortions in scale.
Issued on 18 January 2000 by the Gloucester District Land Registry.
©Crown Copyright. Produced by HMLR. Further reproduction in whole or part is prohibited without the prior written permission of Ordnance Survey. Licence Number GD272728.

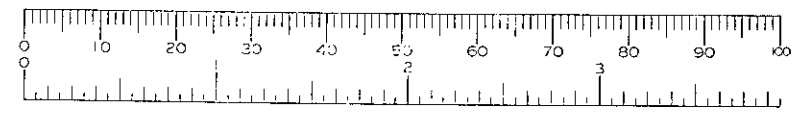

OFFICE COPY

BK - 9321

H.M. LAND REGISTRY PLANS BRANCH

PADDOCK HEIGHTS ESTATE TWYFORD BERKSHIRE

ESTATE DEVILOPERS : G & M CONSTRUCTION LTD.

Sgd. F. LEIGHTON
J.A. ARNOLD (SECTY.)

SEAL

Sgd S McCORMACK

SEAL

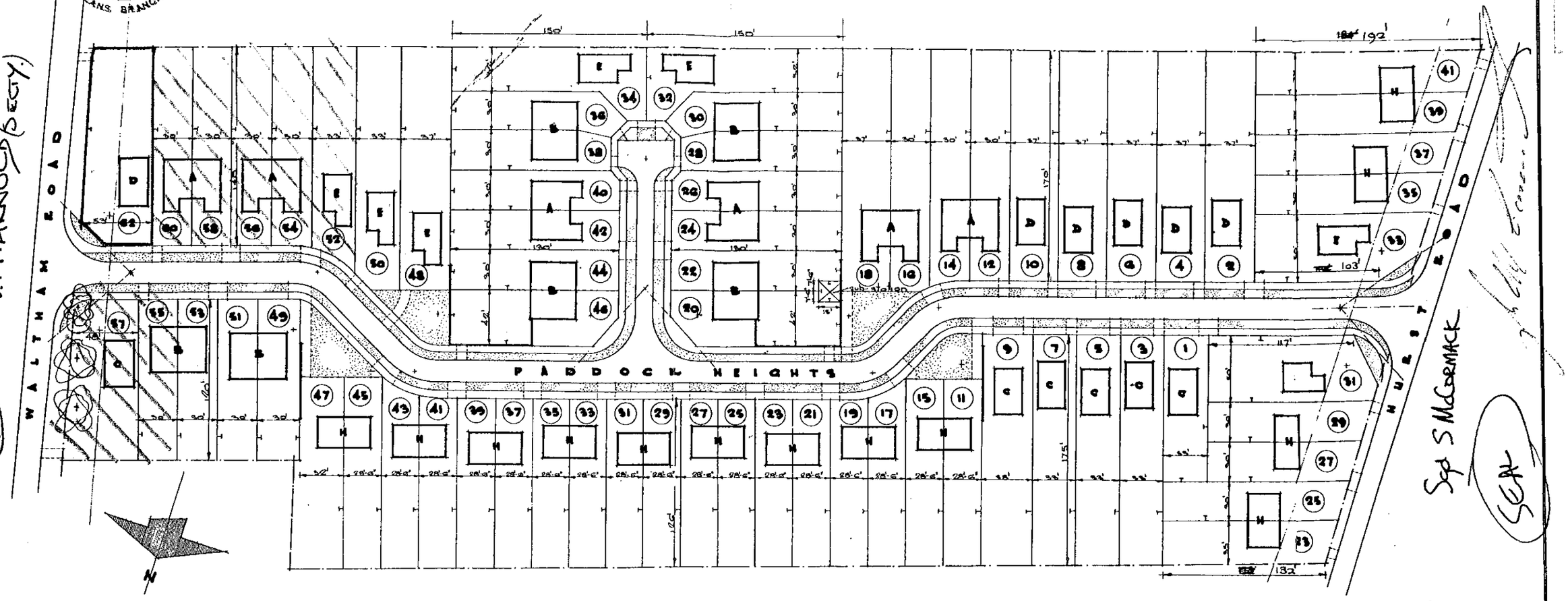

PLAN FOR CONVEYANCING PURPOSES

scale in feet

individual plot dimensions to be checked on site.

date : May 1957.





Proposed North East Boundary Fence scale 1:100

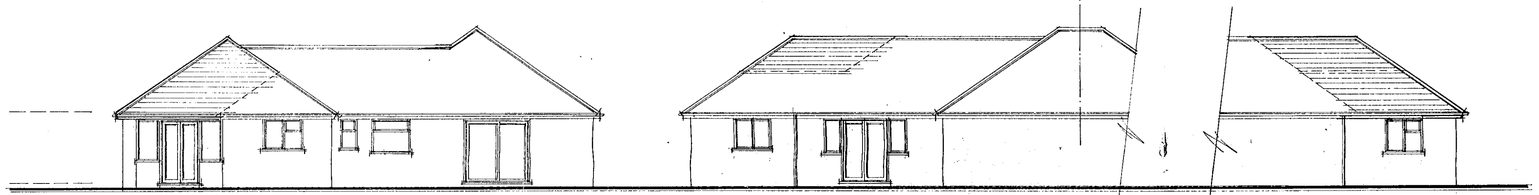

South East North East South West

ELEVATIONS scale 1:100

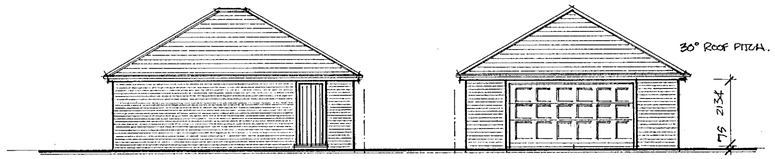

North West North East

ELEVATIONS scale 1:100

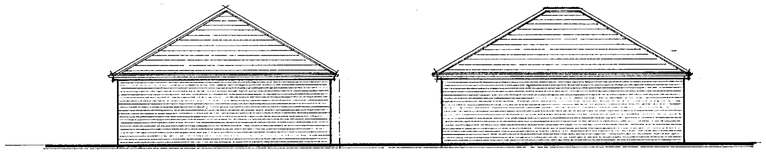

South West South East

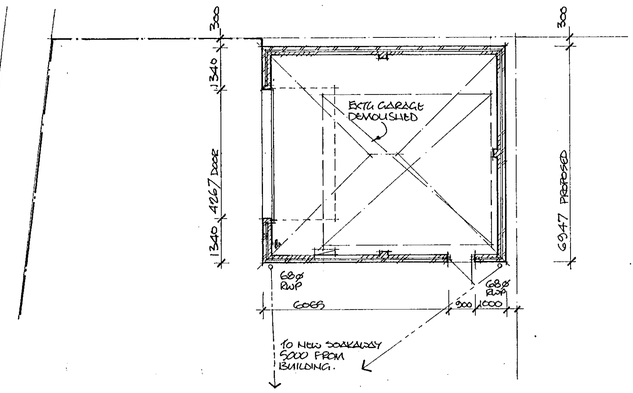

Plan

GARAGE scale 1:100

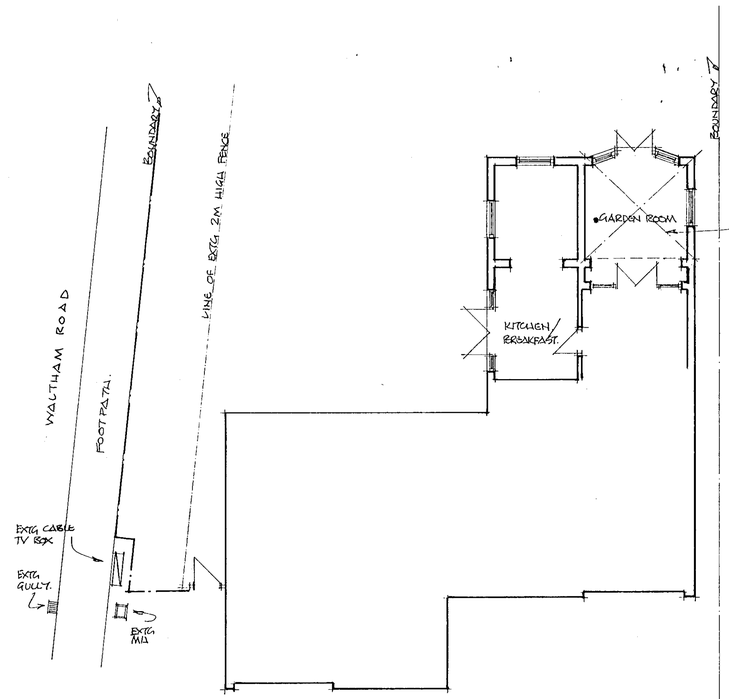

Ground Floor Plan

PLANS scale 1:100

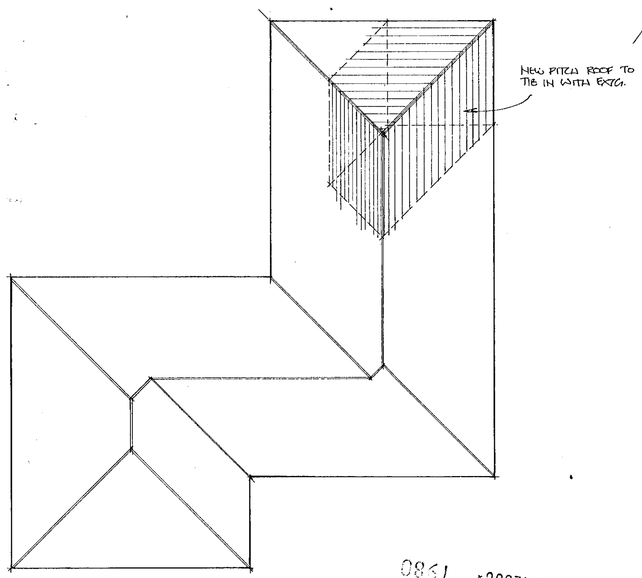

Roof Plan

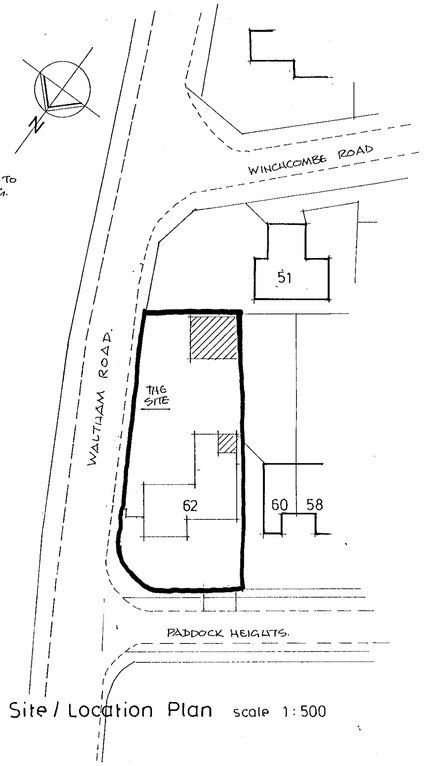

Site / Location Plan scale 1:500

APPROVED

MATERIALS ALL TO MATCH EXTG :-

ROOF :- CONC INTERLOCKING TILES. TO GARAGE AND OVER GARDEN ROOM

WALLS :- FACING BRICK TO GARAGE. RED ENG. BRICK TO BOUNDARY WALL PIERS + DWARF WALL

PROJECT

62 Paddock Heights
Twyford, Berks.

CLIENT

Mr A. Hurt

DRAWING

Proposed Roof Mods. to Dwelling, New Detached Garage & New Boundary Fencing.

Date JULY

Scale VARIOUS

DRG NO 237 / 01

SCS Designs tel/fax 01628 674082

CD 15/7/01