

posed side elevation

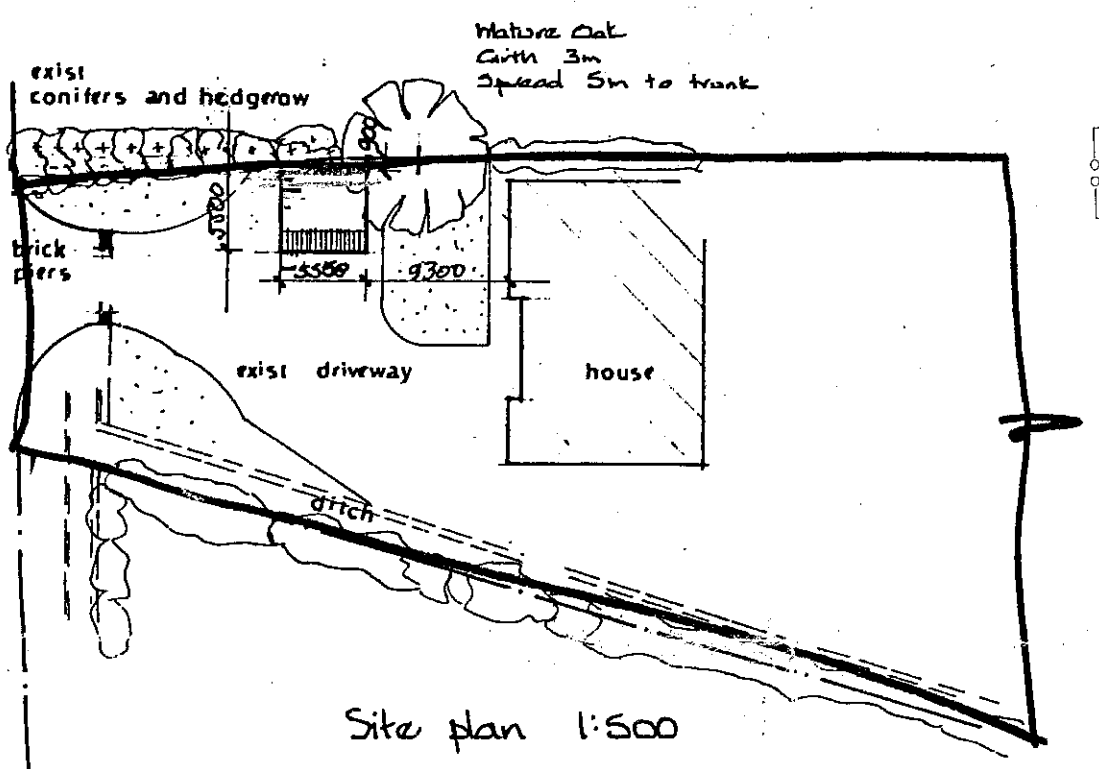

Site plan 1:500

arter Hill

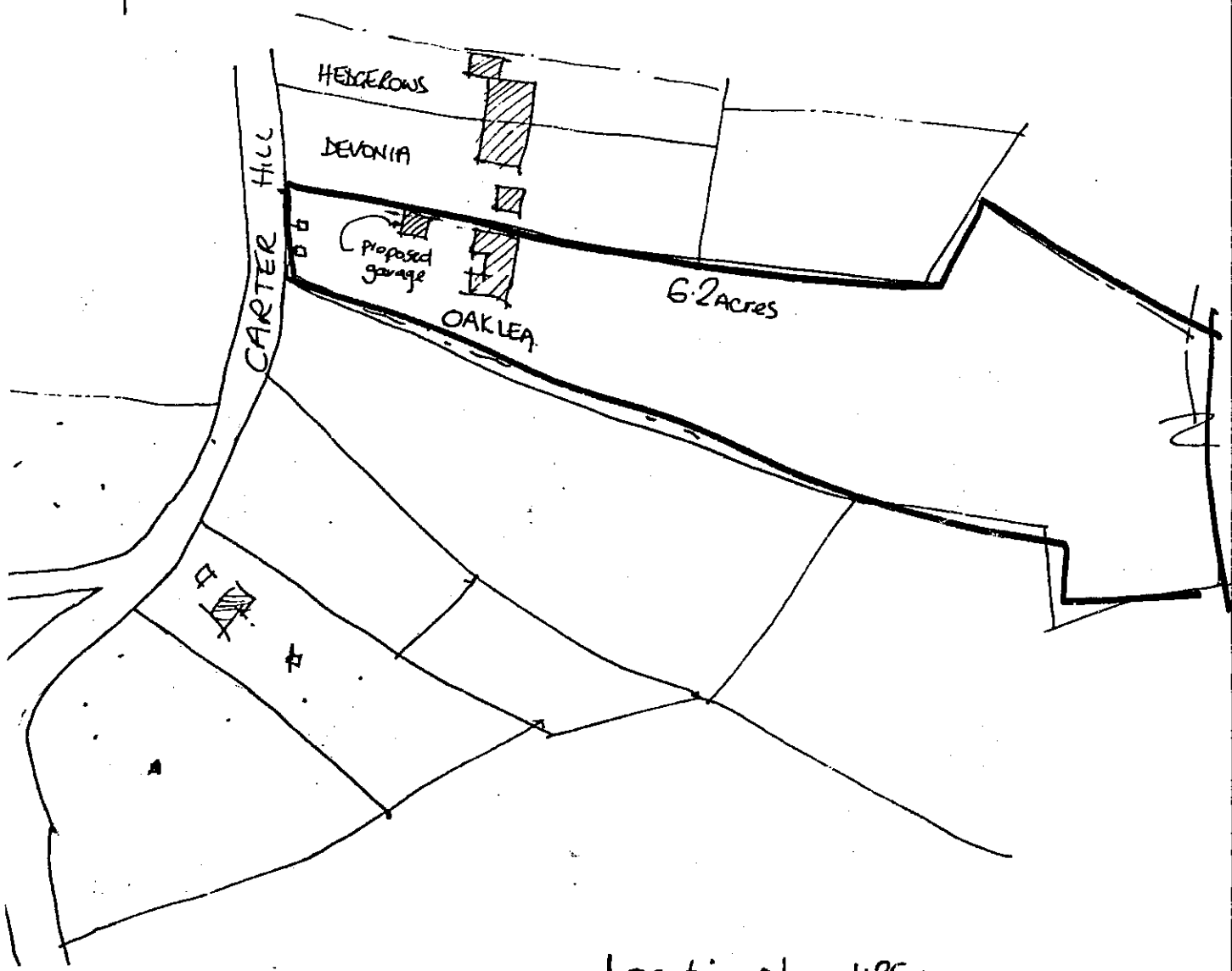

Location plan 1:2500

NOTES:

All dimensions must be checked on site and not scaled from this drawing.

	Date	Revisions

Client

Mr and Mrs WYATT

Job Title

Oaklea
Carter Hill
Wokingham

Drawing Title

double garage to front

Scale 1/50 1/100

Date nov 94 **Drawn by** HEN

Drg No. W /393 **Rev.**

buy 2-3m Sq
Ref to garage w

Plans — 25/1

NOTES:

All dimensions must be checked on site and not scaled from this drawing.

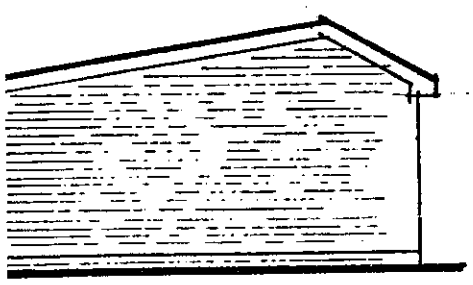

oposed side elevation

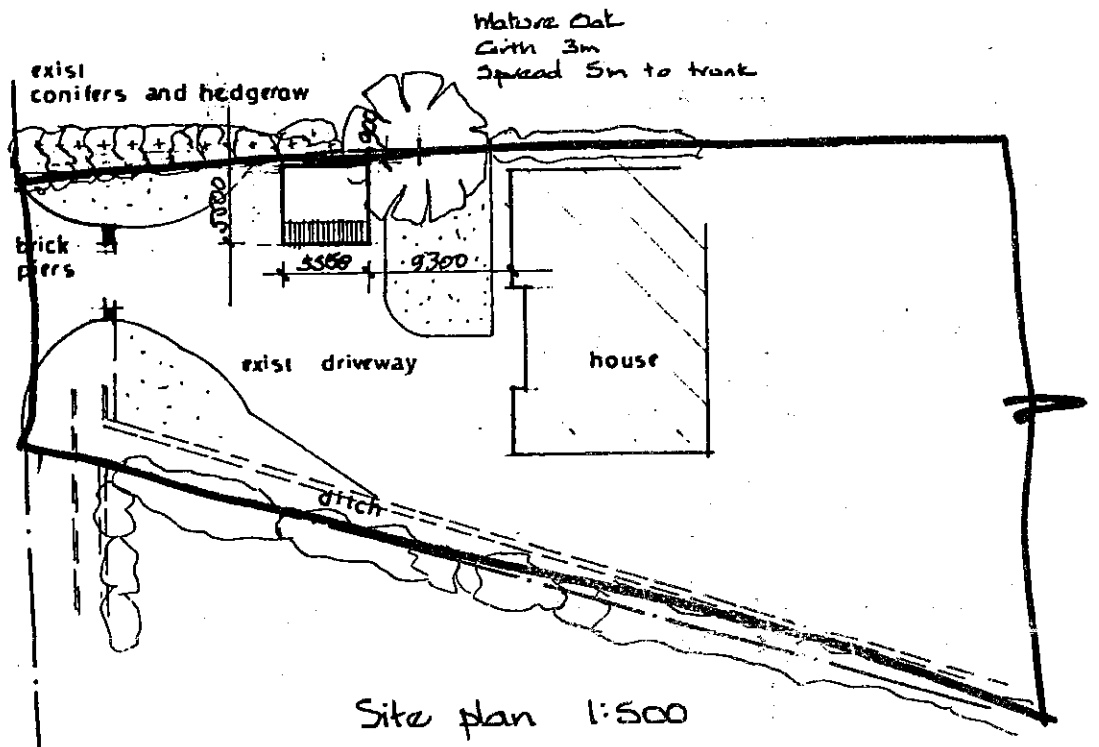

Site plan 1:500

Carter Hill

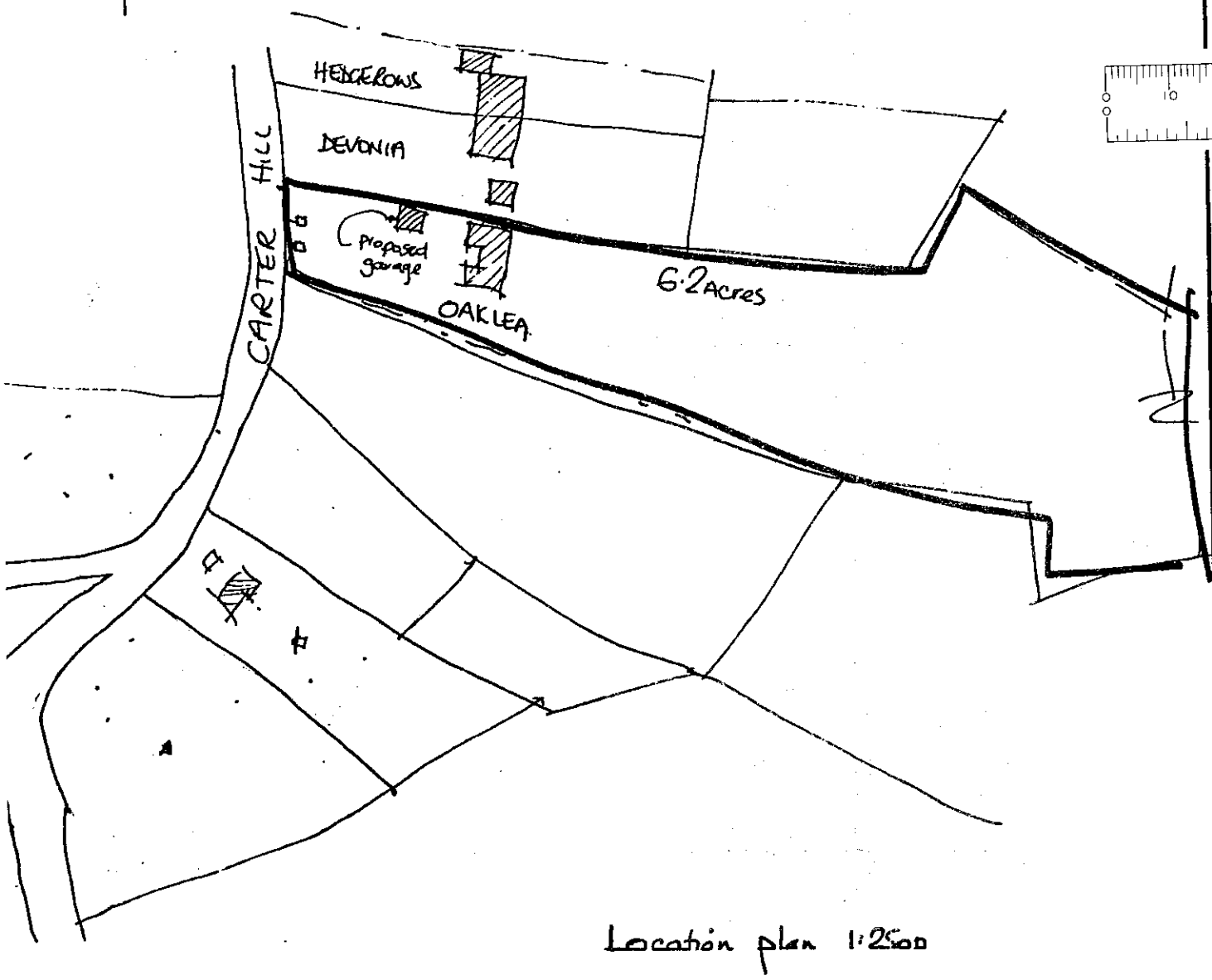

Location plan 1:2500

	Date	Revisions

Client

Mr and Mrs WYATT

Job Title

Oaklea
Carter Hill
Wokingham

Drawing Title

double garage to front

Scale 1/50 1/100

Date nov 94 | Drawn by HEN

Drg No. W /393 | Rev.

This **OFFICE COPY** shows the state of the title plan on 10 APRIL 1996

Under s.113 of the Land Registration Act 1925 this copy is admissible in evidence to the same extent as the original. This Office copy of the title plan may be subject to minor distortion in scale. The red edging on the original title plan is represented by a thick black line.

Issued on 11 APR. 96 . by HM Land Registry. This title is administered by the Gloucester District Land Registry. Crown Copyright. All rights reserved

H.M. LAND REGISTRY	TITLE NUMBER BK 153068
ORDNANCE SURVEY PLAN REFERENCE: SU8271	Scale 1/2500
COUNTY: BERKSHIRE — DISTRICT: WOKINGHAM	© Crown copyright

PLANNING SERVICES HPT
POL TLS
DC ENF
APP
CS
COPIES TO: 21 MAR 2000

