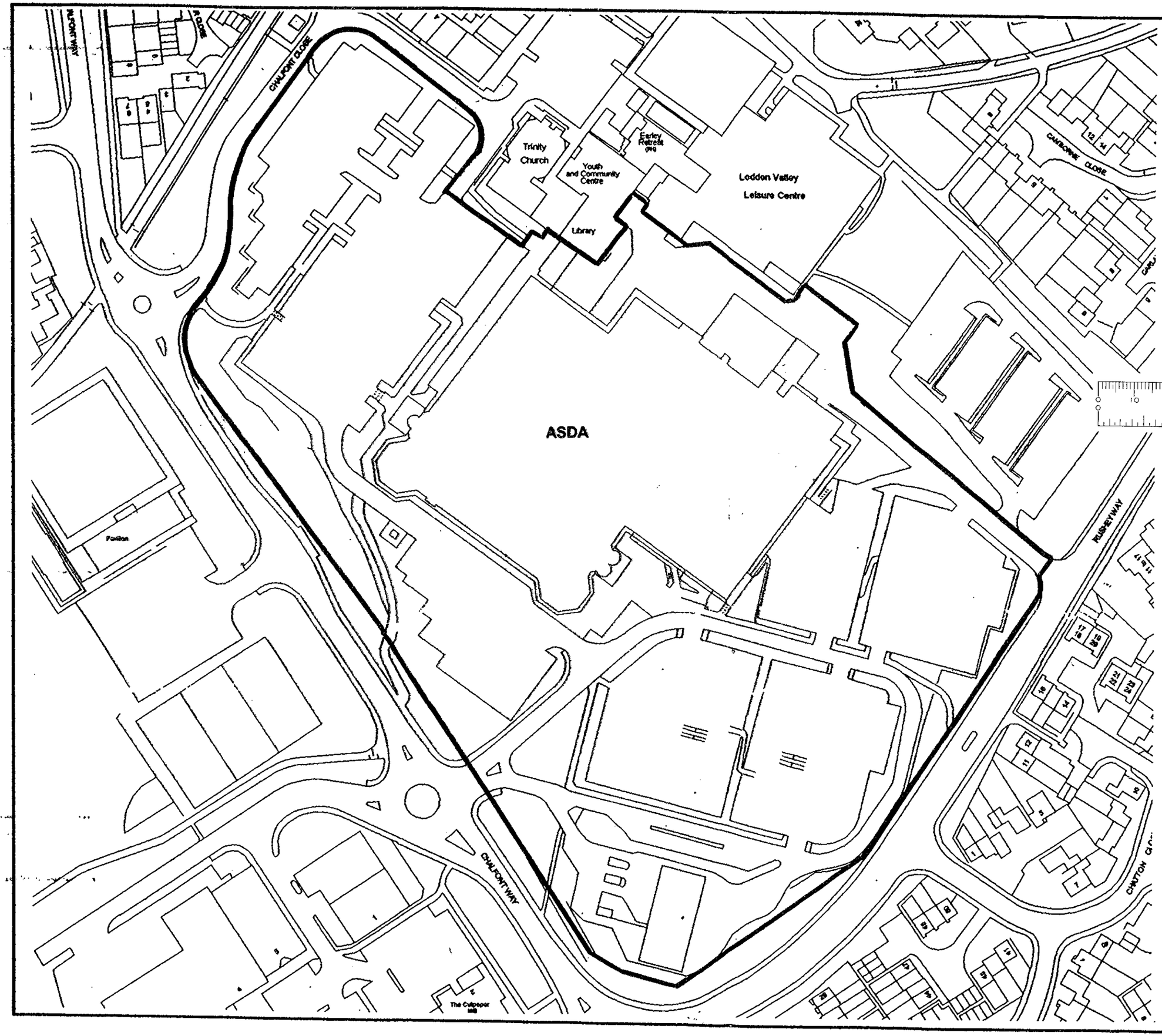

06.JAN.2000* 0525

CHARTERED SURVEYORS
LITTMAN & ROBESON
CHARTERED TOWN PLANNERS

Town Planning Consultants
Development Advocacy

PLAN LR 1

SITE LOCATION PLAN

ASDA

CHALFONT WAY, LOWER EARLEY

SCALE 1: 1250

Reproduced from the 1995 Ordnance Survey 1:50 000 map with the permission of The Controller of Her Majesty's Stationery Office, © Crown Copyright, Littman & Robeson, London WC2.

06 JAN 2000* U595

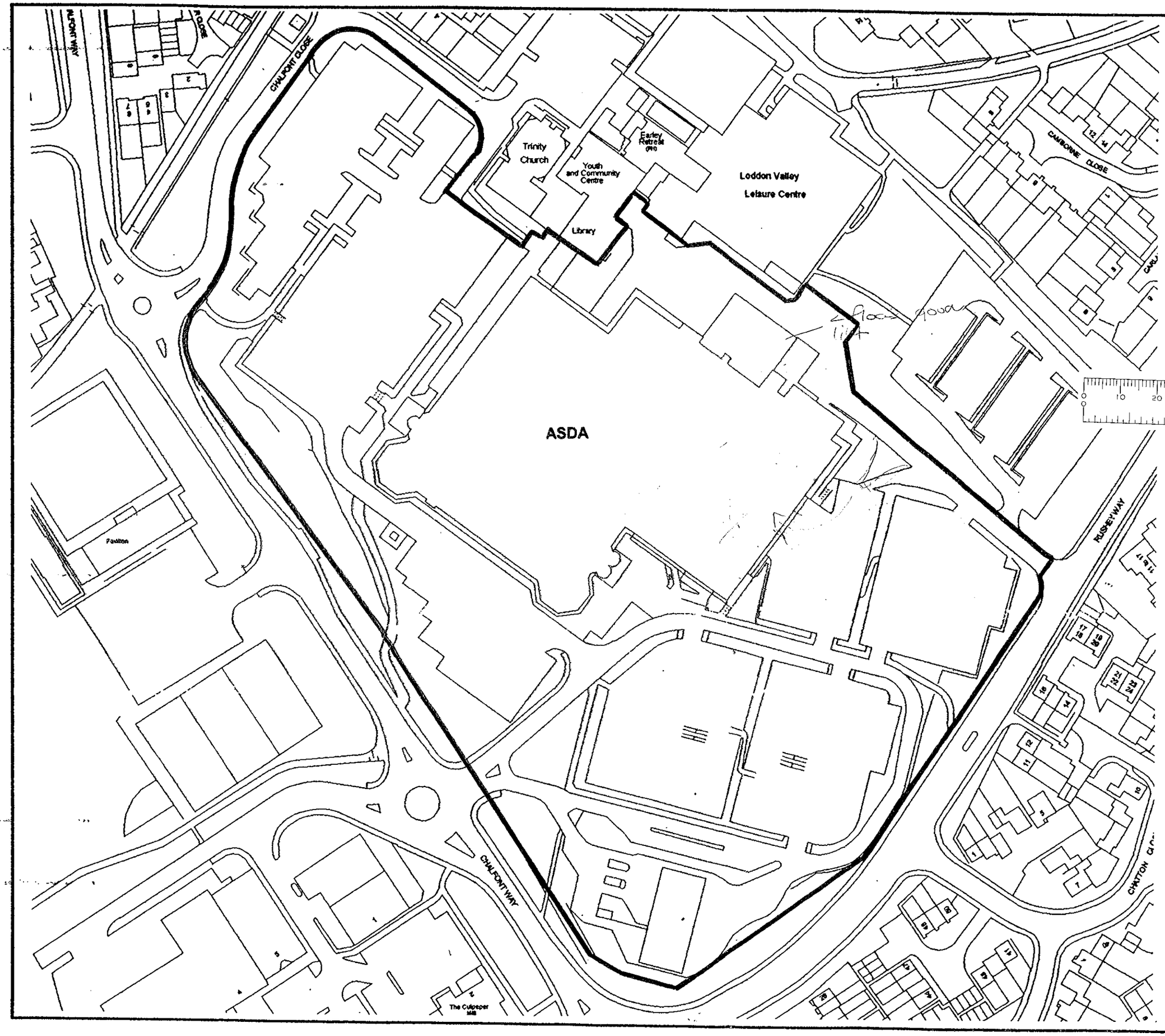

CHARTERED SURVEYORS
LITTMAN & ROBESON
CHARTERED TOWN PLANNERS

Town Planning Consultants
Development Advocacy

PLAN LR 1

SITE LOCATION PLAN

ASDA

CHALFONT WAY, LOWER EARLEY

SCALE 1: 1250

Reproduced from the 1995 Ordnance Survey 1:50 000 map with the permission of The Controller of Her Majesty's Stationery Office, © Crown Copyright, Littman & Robeson, London WC2.

06 JAN 2000* 0315

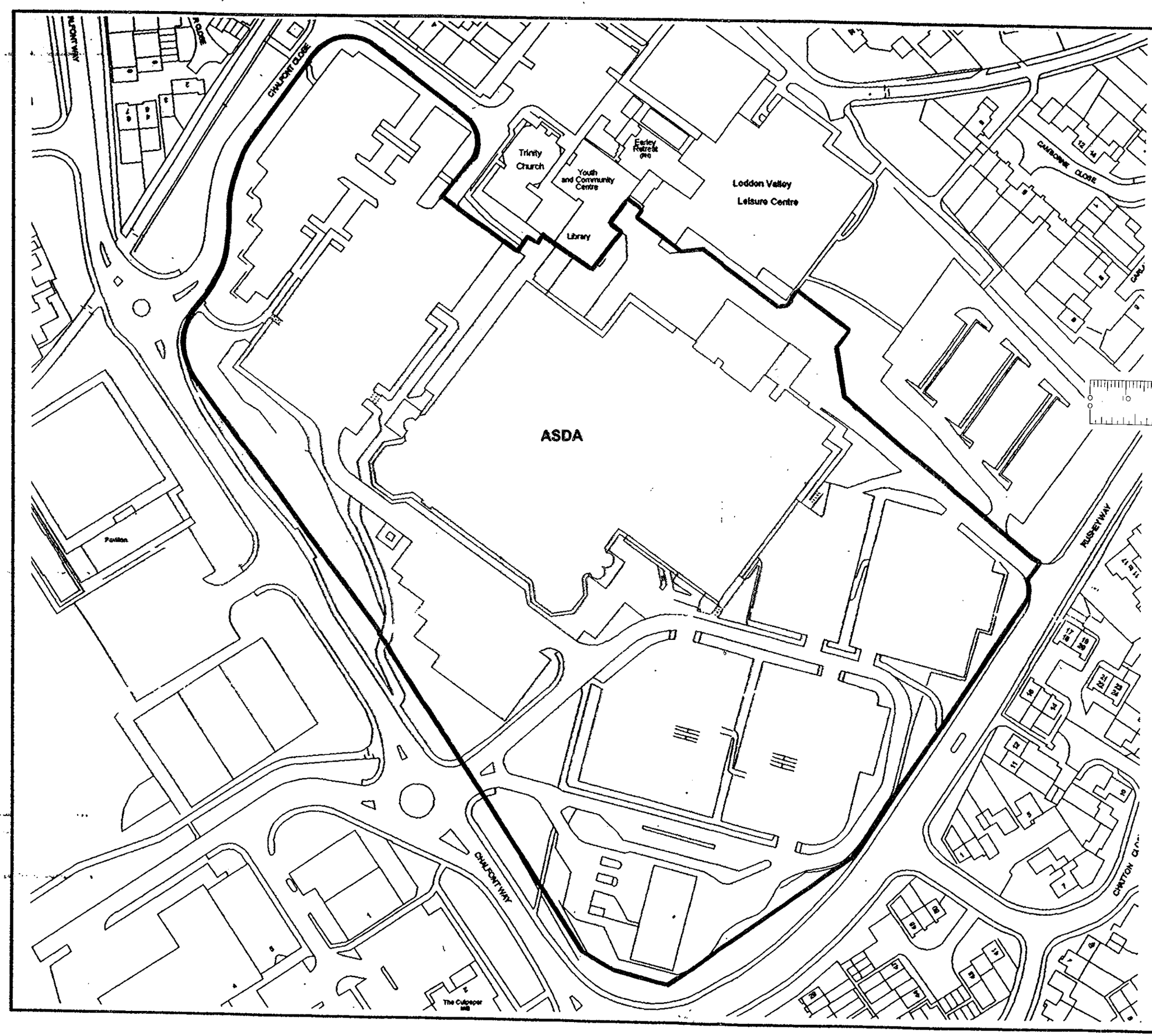

Reproduced from the 1995 Ordnance Survey 1:50 000 map with the permission of The Controller of Her Majesty's Stationery Office, © Crown Copyright, Littman & Robeson, London WC2.