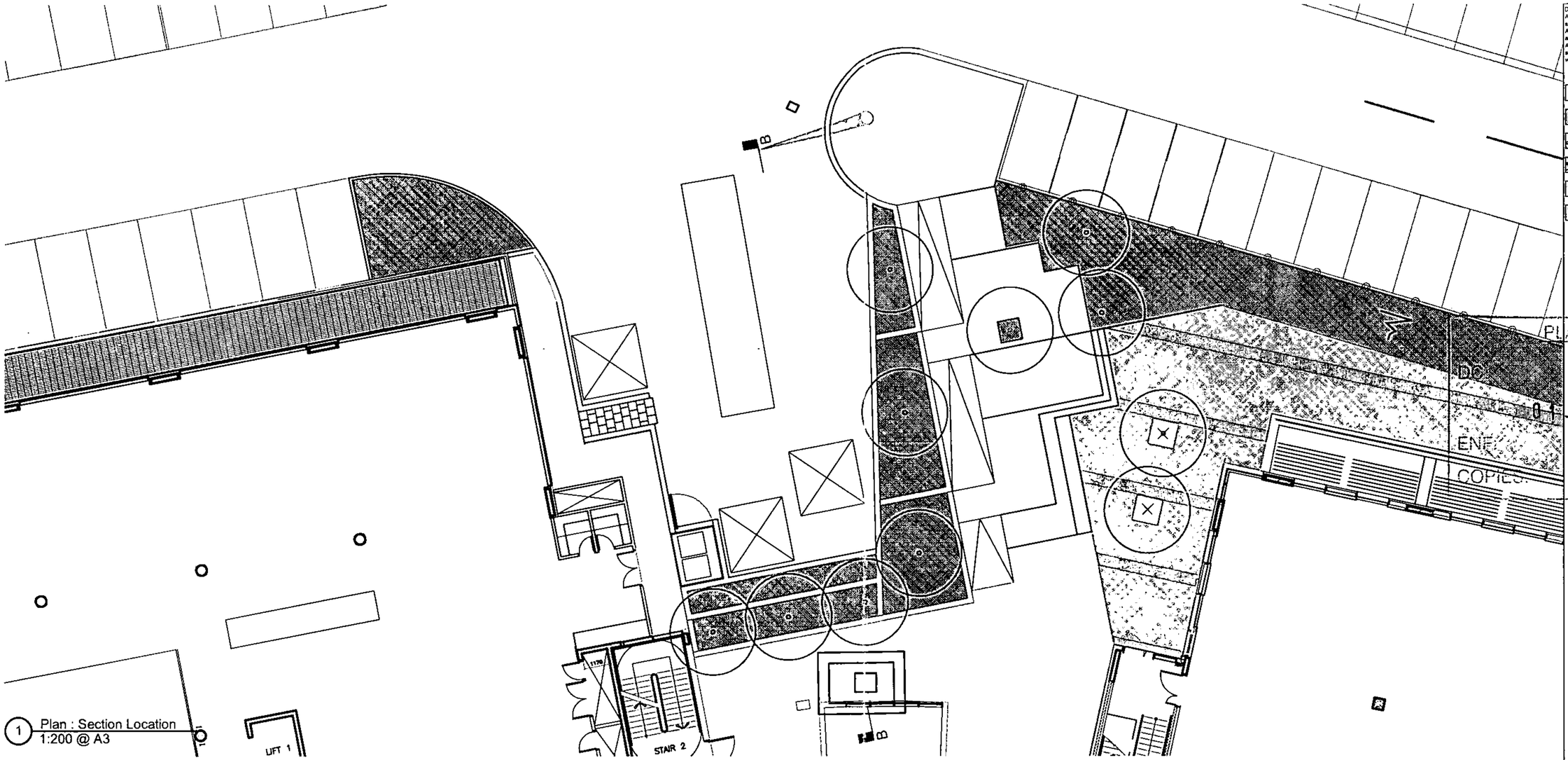

1 Plan : Section Location
1:200 @ A3

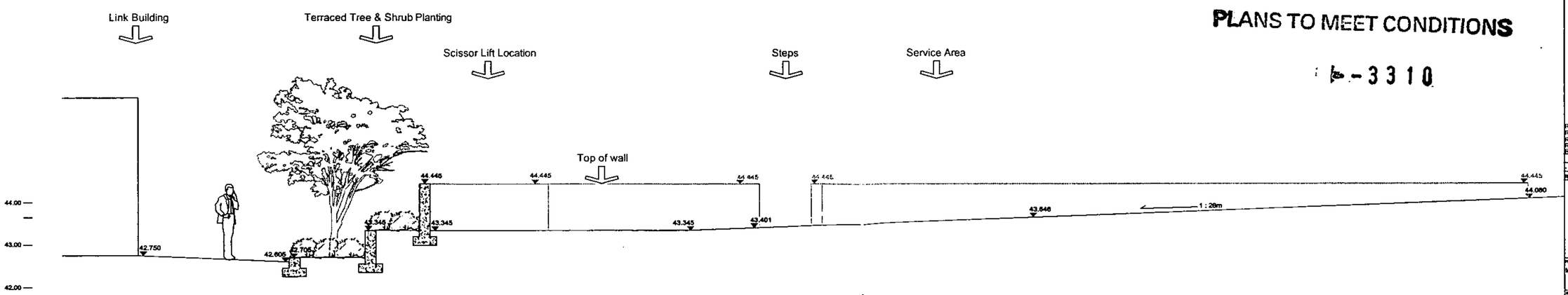

2 Section BB
1:100 @ A3

Do Not Scale.
All dimensions in millimetres unless otherwise stated.
Any variations or supplimentary drawings are to be approved by Hyland Edgar Driver Ltd.
All dimensions and conditions are to be checked on site prior to preparing drawings or commencing any work.

- Precast Concrete Steps
- Shrub Planting
- Tree Planting
- 3m x 3m Bins
- Proposed Waymarker
- Existing Clay Paving

PLANNING
DC
ADMIN:
01 JUN 2006
ENF:
APP:
COPIES:
ACK:

PLANS TO MEET CONDITIONS

06-3310

Rev 05 - Construction Issue
Rev 04 - Railings removed
Rev 03 - Minor amendments
Rev 02 - Issued for Tender
Rev 01 - Minor amendments

REVISIONS

H | E | D
Hyland Edgar Driver
Landscape Architects and Urban Designers

Microsoft Building 5

Building 5 - Section BB (Service Yard Area)

24.04.06 | DR
A3 | MM
HED.521.GA.204 | 05
F

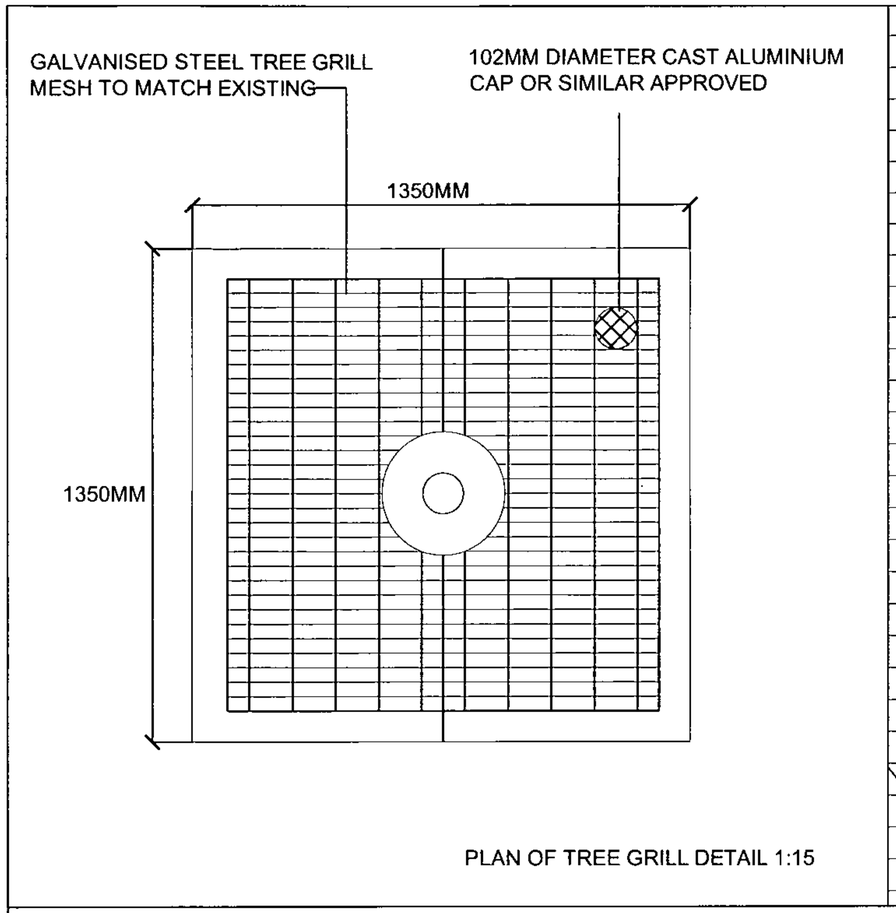

PLAN OF TREE GRILL DETAIL 1:15

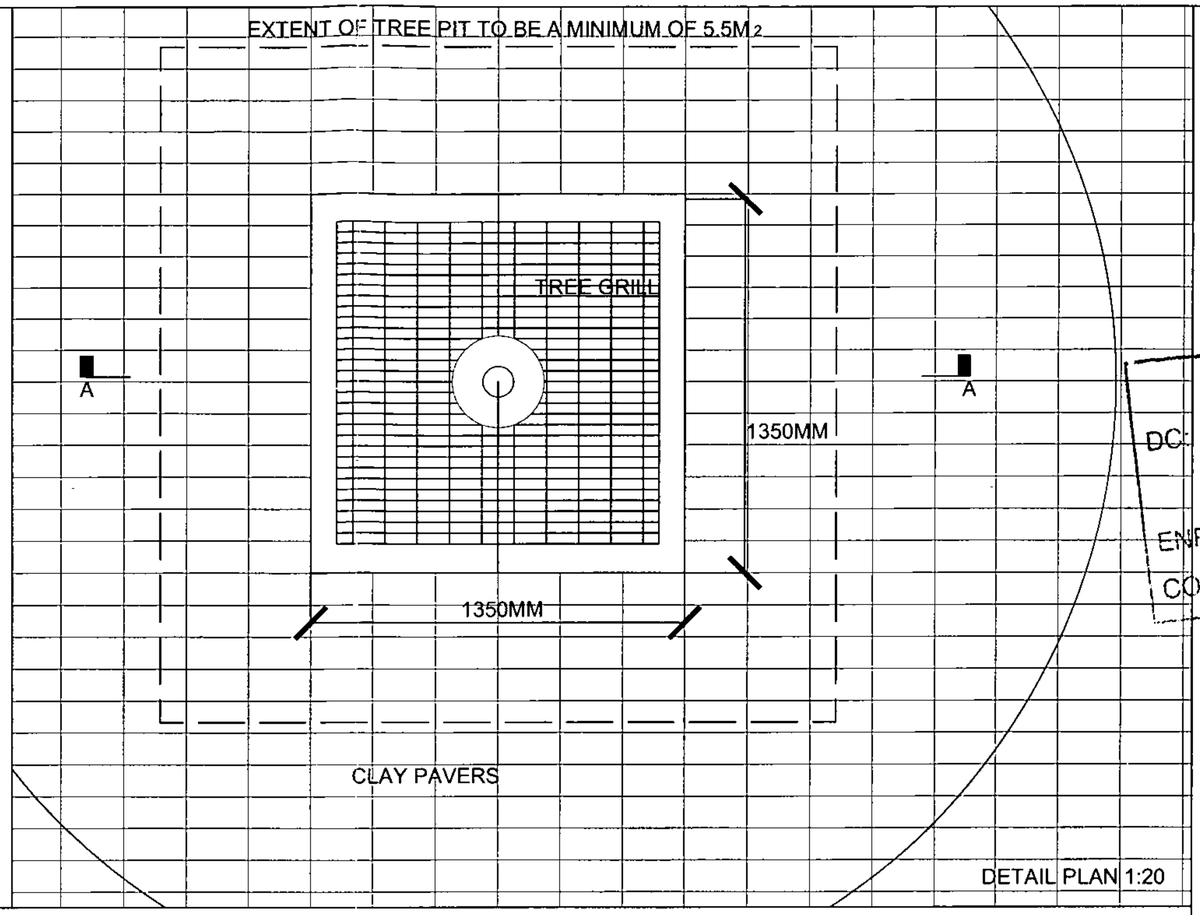

DETAIL PLAN 1:20

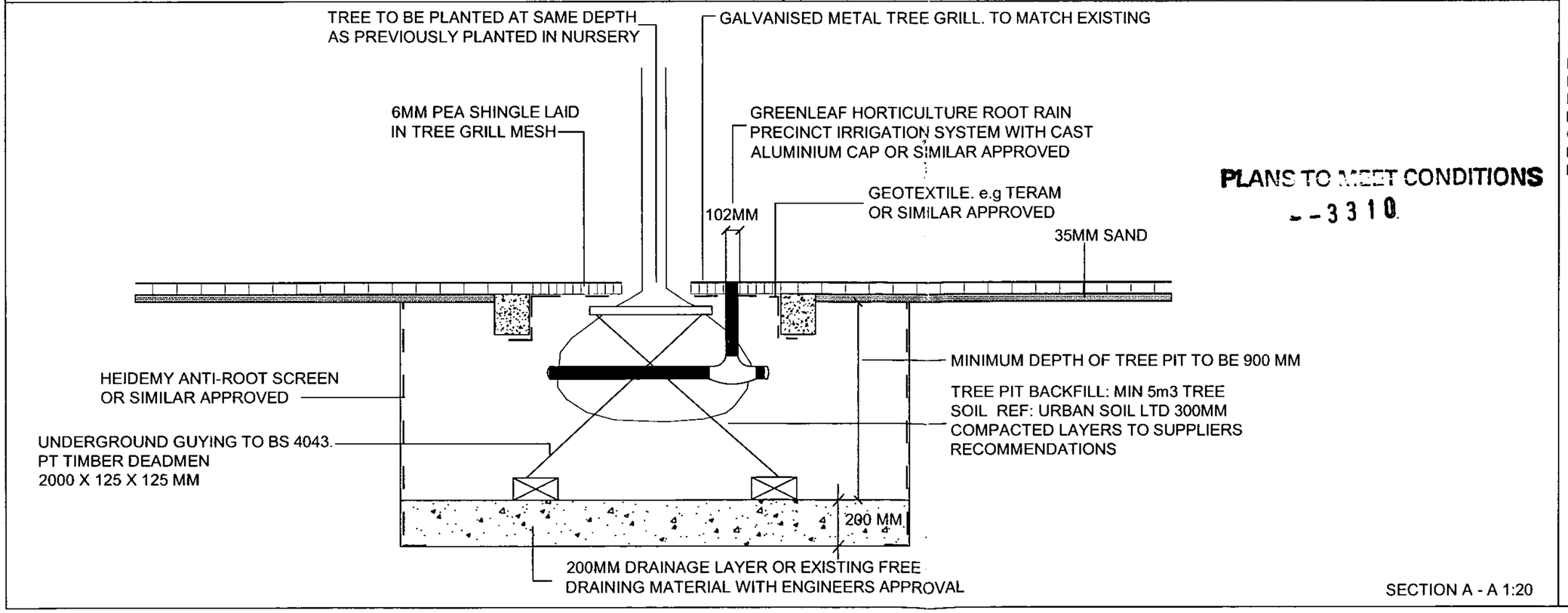

SECTION A - A 1:20

PLANS TO MEET CONDITIONS
- - 3 3 1 0

NOTES
This drawing is the copyright of Hyland Edgar Driver.It must not be copied or reproduced without written consent.Only figured dimensions are to be taken from this drawing .All contractors must visit the site and be responsible for taking and checking all dimensions related to the works shown on this drawing.

NOTE:

Clay paving shown for indicative purposes only

PLANNING
DC: ADMIN:
01 JUN 2006
ENF: APP:
COPIES: ACK:

NB:
HED DRAWINGS REFLECT REQUIREMENTS FOR SURFACE FINISHES, SETTING OUT AND BOND ONLY. REFER TO ENGINEERS DRAWINGS FOR FULL CONSTRUCTION DETAILS.

Rev 02 Issued for Construction
Rev 01 Issued for Tender

REVISIONS

H E D
Hyland Edgar Driver
Landscape Architecture Environmental Consultancy

PROJECT
MICROSOFT BUILDING 5

SUBJECT
TYPICAL TREE PIT DETAIL
IN HARD AREAS

DATE 24.04.06	DRAWN BY GR
SCALE SHOWN AT A3	CHECKED BY MM
DRAWING NUMBER 621.CD.301	REVISION 02
DRAWING STATUS F	

A - PRELIMINARY B - ISSUED FOR PLANNING C - ISSUED FOR DESIGN APPROVAL D - ISSUED FOR TENDER
E - ISSUED FOR APPROVAL F - ISSUED FOR CONSTRUCTION G - AS BUILT

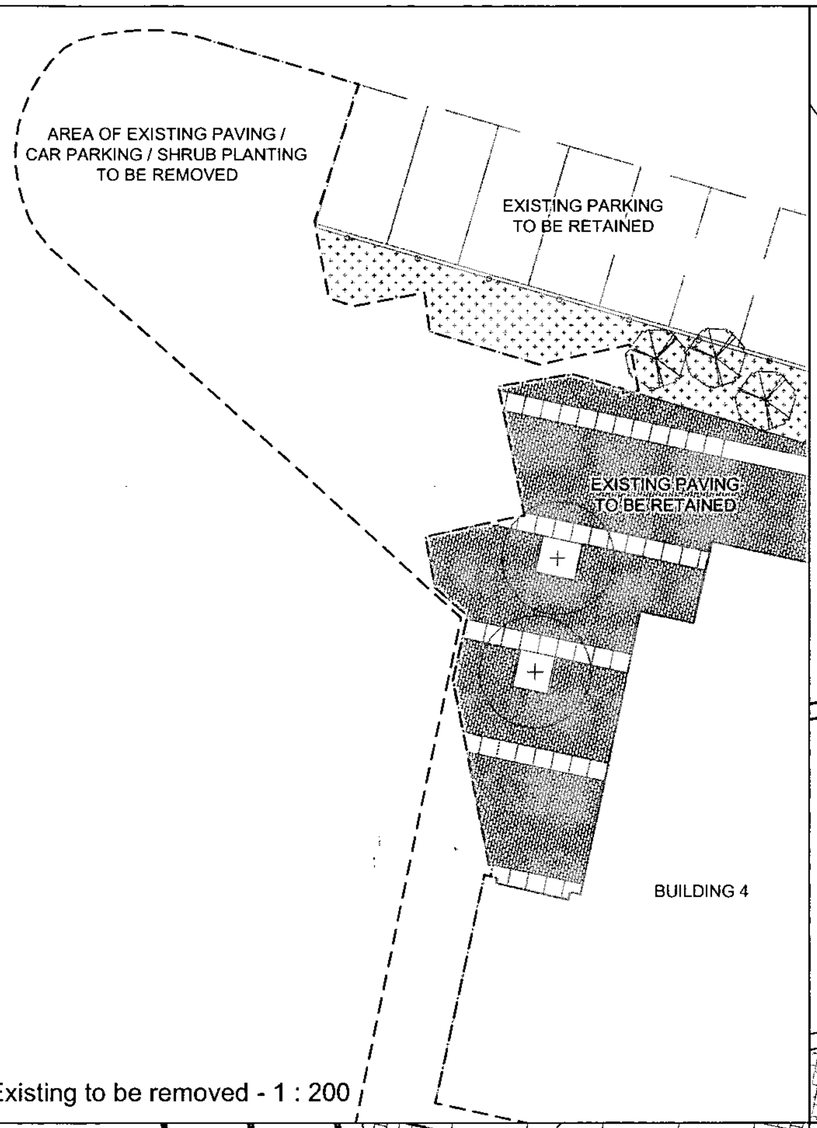

Existing to be removed - 1 : 200

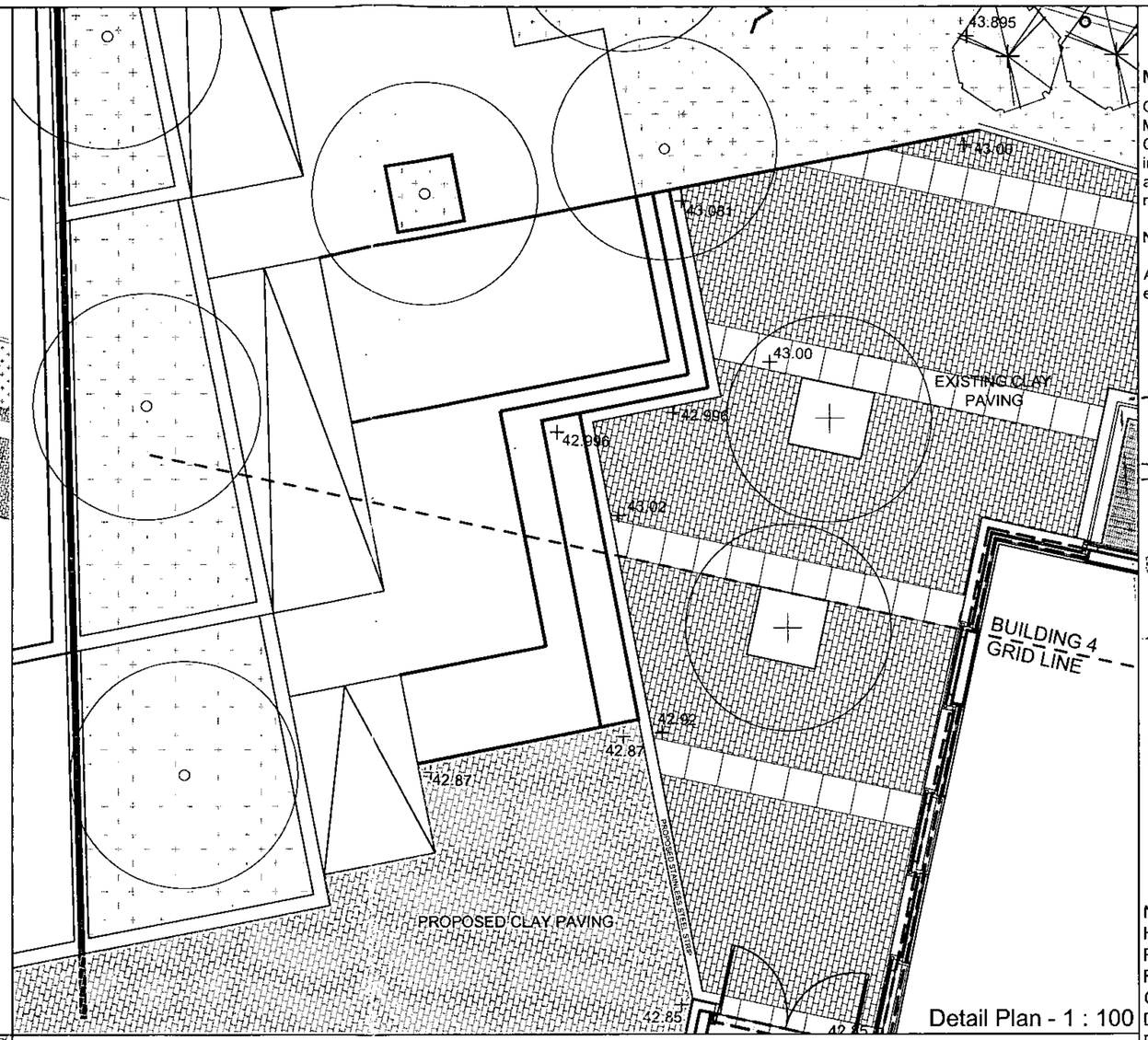

Detail Plan - 1 : 100

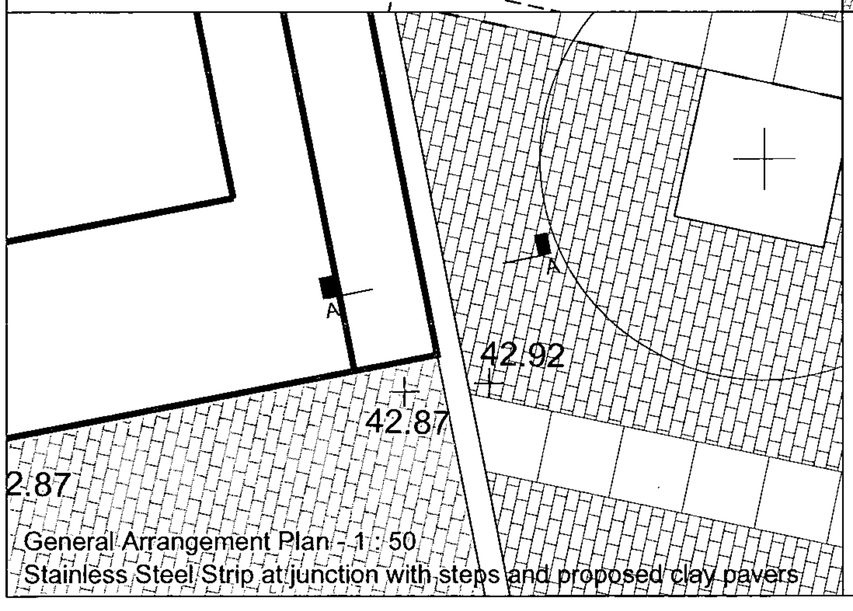

General Arrangement Plan - 1 : 50
Stainless Steel Strip at junction with steps and proposed clay pavers

NOTE: SURFACE FINISH TO CONCRETE TO BE CLASS F3

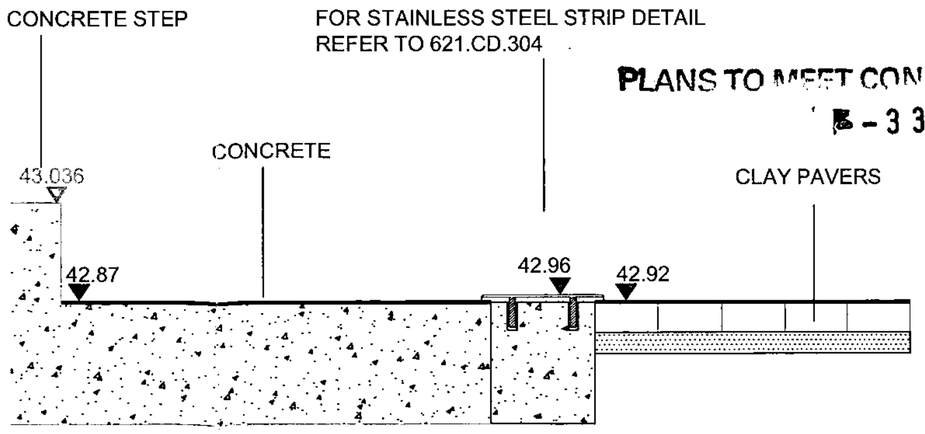

Detail Section AA - 1 : 10
Stainless Steel Strip at junction with steps and proposed Clay Pavers

NOTES
This drawing is the copyright of Hyland Edgar Driver.It must not be copied or reproduced without written consent.Only figured dimensions are to be taken from this drawing .All contractors must visit the site and be responsible for taking and checking all dimensions related to the works shown on this drawing.

MATERIALS

Clay paving:
Marshalls Nori Clay Pavers 200 X 100 X 60mm. Colour: Coxmore Rose. Bedded on 35mm sand in accordance with the specification. Joints: Butt and sand filled. All cuts to be sawn and chamfers re-applied using grinding tool.

NOTE:

All new clay paving to be laid to follow the existing paving orientation.

PLANNING
DC: ADMIN:
01 JUN 2006
ENF: APP:
COPIES: ACK:

PLANS TO MEET CONDITIONS
S-3310

NB:
HED DRAWINGS REFLECT REQUIREMENTS FOR SURFACE FINISHES, SETTING OUT AND BOND ONLY. REFER TO ENGINEERS DRAWINGS FOR FULL CONSTRUCTION DETAILS.

Rev 04 - Issued for construction
Rev 03 - Removal of external seating
Rev 02 - Minor amendments
Rev 01 - Issued for Tender
REVISIONS

H E D
Hyland Edgar Driver
Landscape Architecture Environmental Consultancy
Parsonage Farm Wickham Road Fareham Hampshire PO16 7JH
Telephone 01329 828940 Facsimile 01329 829139

PROJECT
MICROSOFT BUILDING 5

SUBJECT
EXISTING AND PROPOSED PAVING INTERFACE

DATE 24.04.06	DRAWN BY GR
SCALE SHOWN AT A3	CHECKED BY MM
DRAWING NUMBER 621.CD.302	REVISION 04
DRAWING STATUS F	

A - PRELIMINARY B - ISSUED FOR PLANNING C - ISSUED FOR BIDDER INFORMATION D - ISSUED FOR TENDER
E - ISSUED FOR APPROVAL F - ISSUED FOR CONSTRUCTION G - AS BUILT

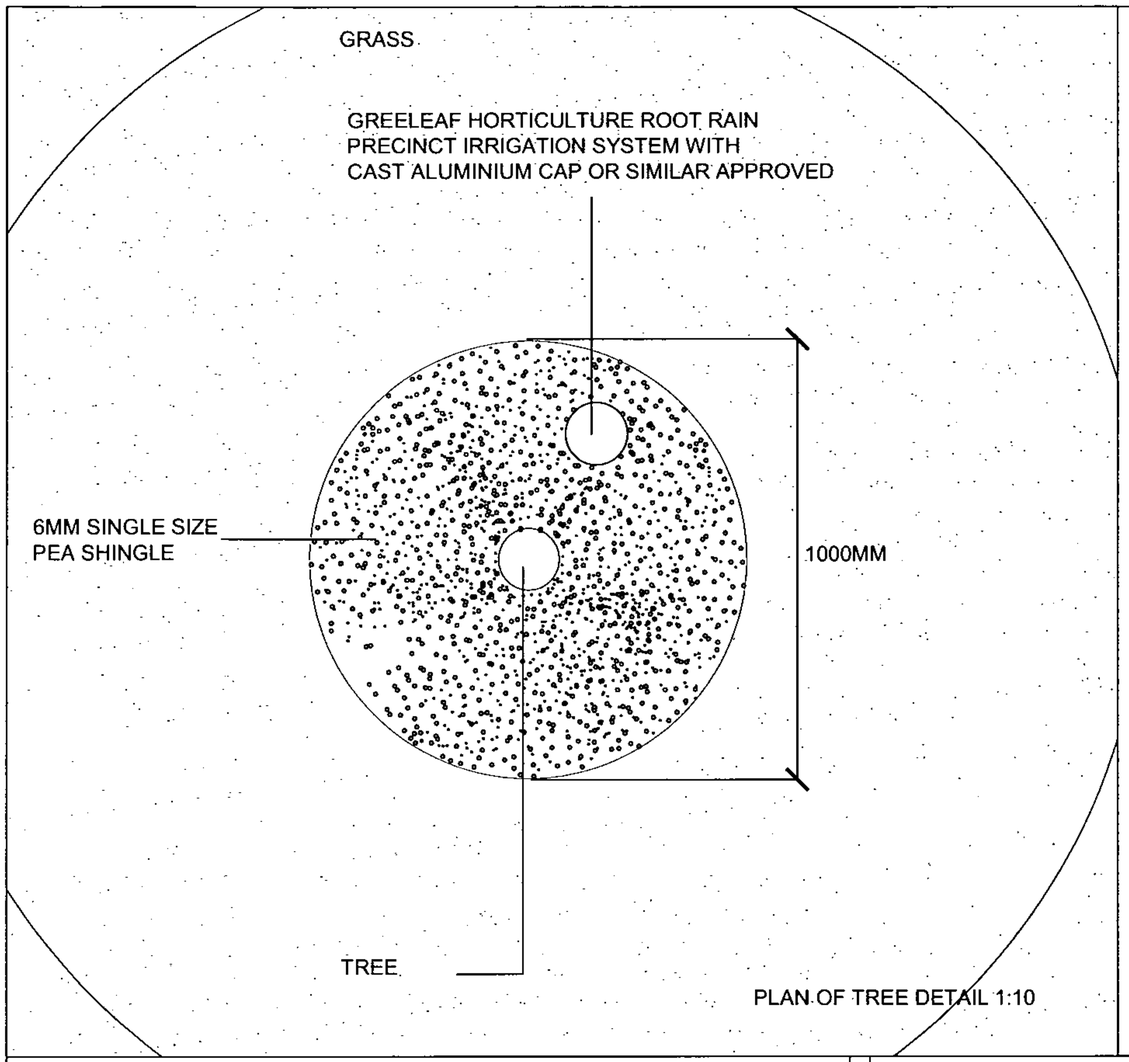

PLAN OF TREE DETAIL 1:10

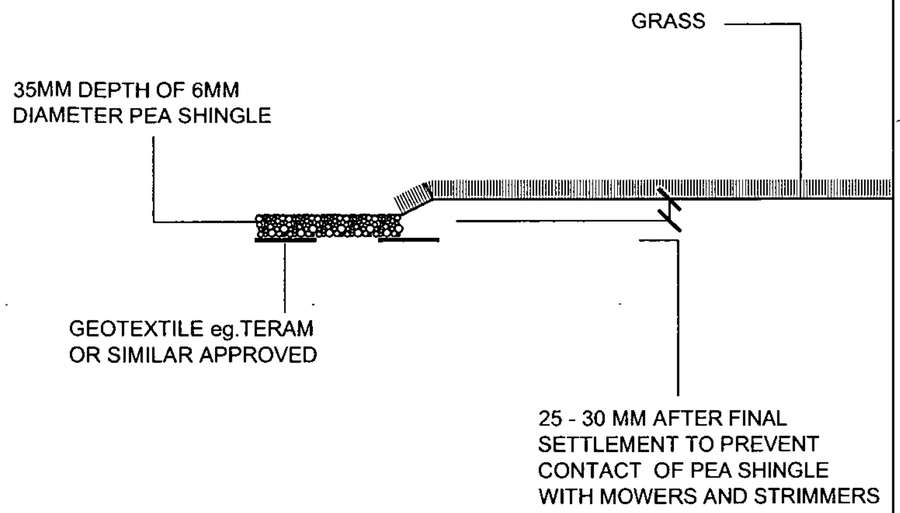

PLANS TO MEET CONDITIONS

E-3310

DETAIL SECTION 1:10

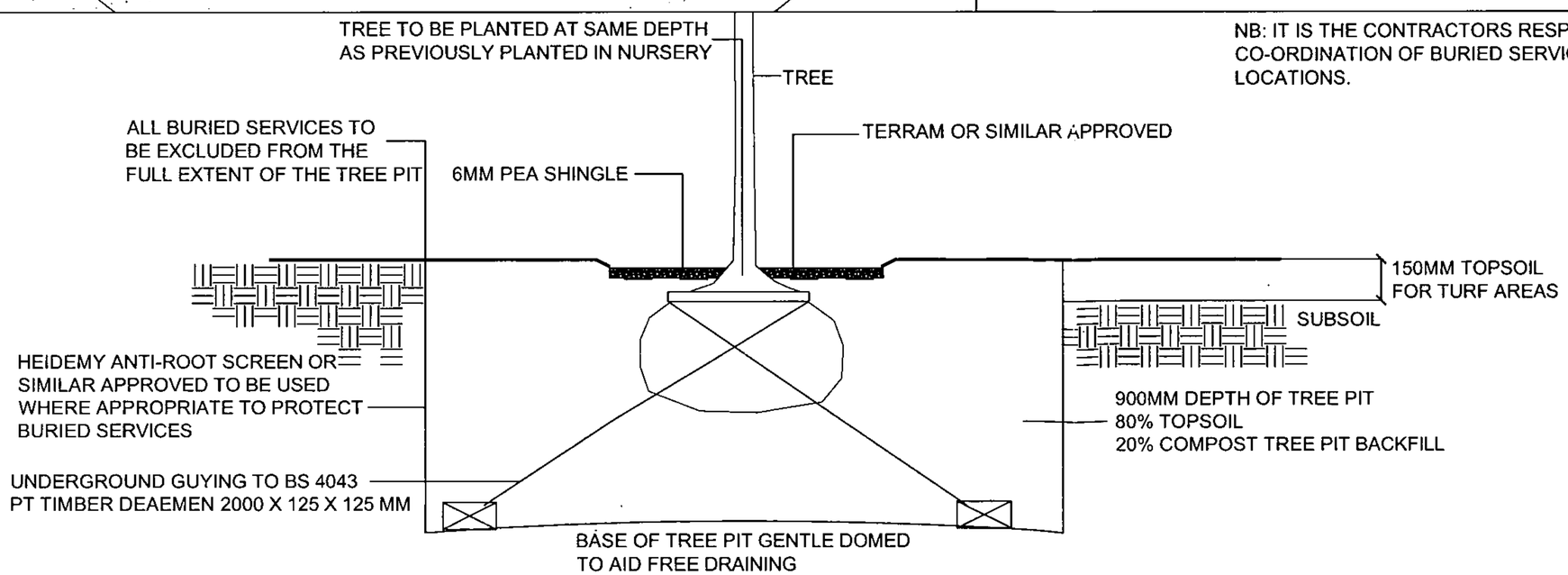

NB: IT IS THE CONTRACTORS RESPONSIBILITY TO ENSURE CO-ORDINATION OF BURIED SERVICES AND TREE PIT LOCATIONS.

SECTION 1:20

NOTES
This drawing is the copyright of Hyland Edgar Driver.It must not be copied or reproduced without written consent.Only figured dimensions are to be taken from this drawing .All contractors must visit the site and be responsible for taking and checking all dimensions related to the works shown on this drawing.

PLANNING
DC. ADMIN
0 [illegible] JUN 2006
EXP APP
CORR ACK

Rev 03 - Issued for construction
Rev 02 - VE removal of mild steel tree rings
Rev 01 Issued for Tender
REVISIONS

H E D
Hyland Edgar Driver
Landscape Architecture Environmental Consultancy
Furnshell Farm Waltham Road Fareham Hampshire PO16 7JH
Telephone 01329 828016 Facsimile 01329 828138

PROJECT
MICROSOFT BUILDING 5

SUBJECT
TYPICAL TREE PIT DETAIL
IN GRASS AREAS

DATE 24.04.06	DRAWN BY GR
SCALE SHOWN AT A3	CHECKED BY MM
DRAWING NUMBER 621.CD.303	REVISION 03
DRAWING STATUS F	

A - PRELIMINARY B - ISSUED FOR PLANNING C - ISSUED FOR DESIGN APPROVAL D - ISSUED FOR TENDER
E - ISSUED FOR APPROVAL F - ISSUED FOR CONSTRUCTION G - AS BUILT

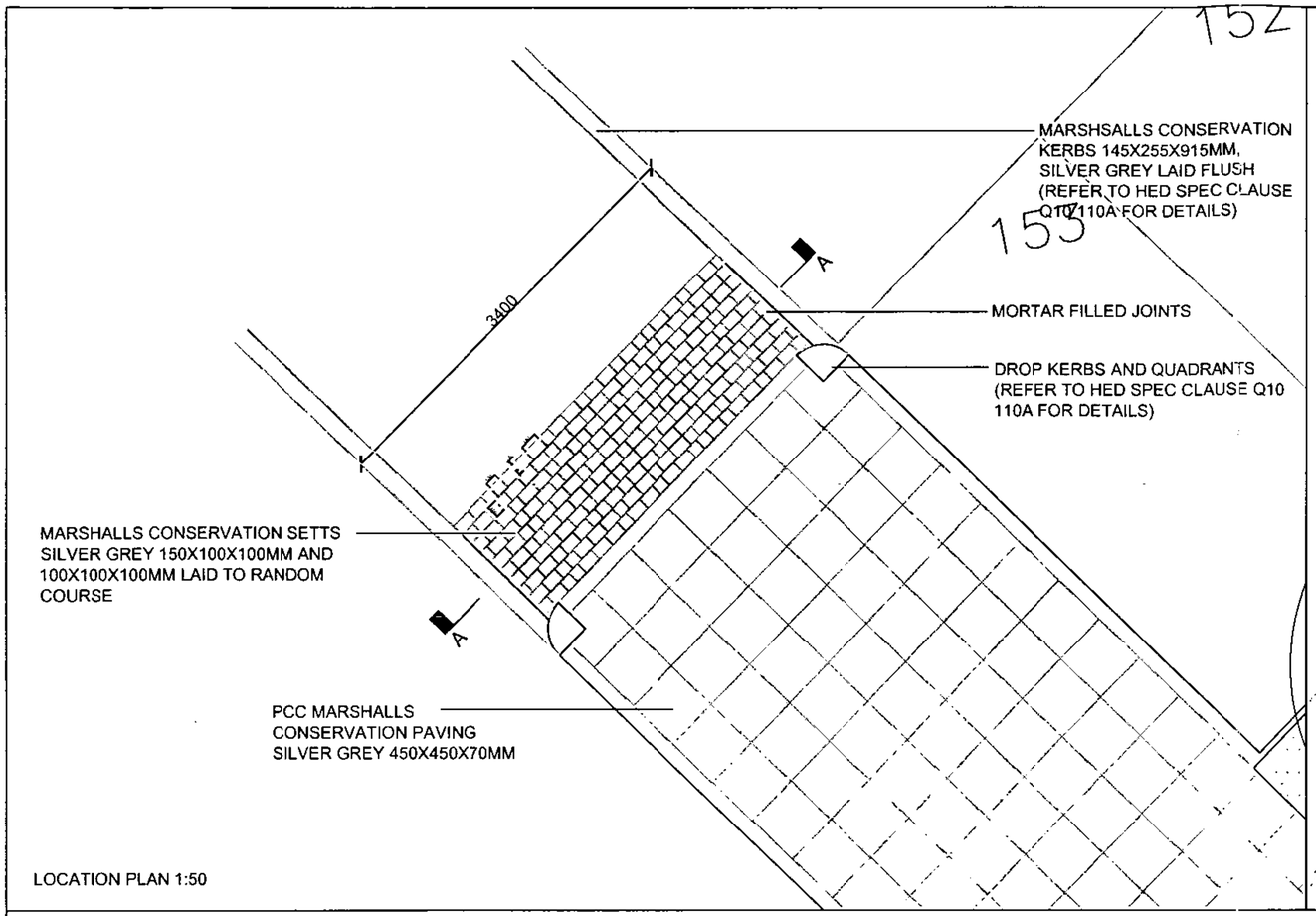

LOCATION PLAN 1:50

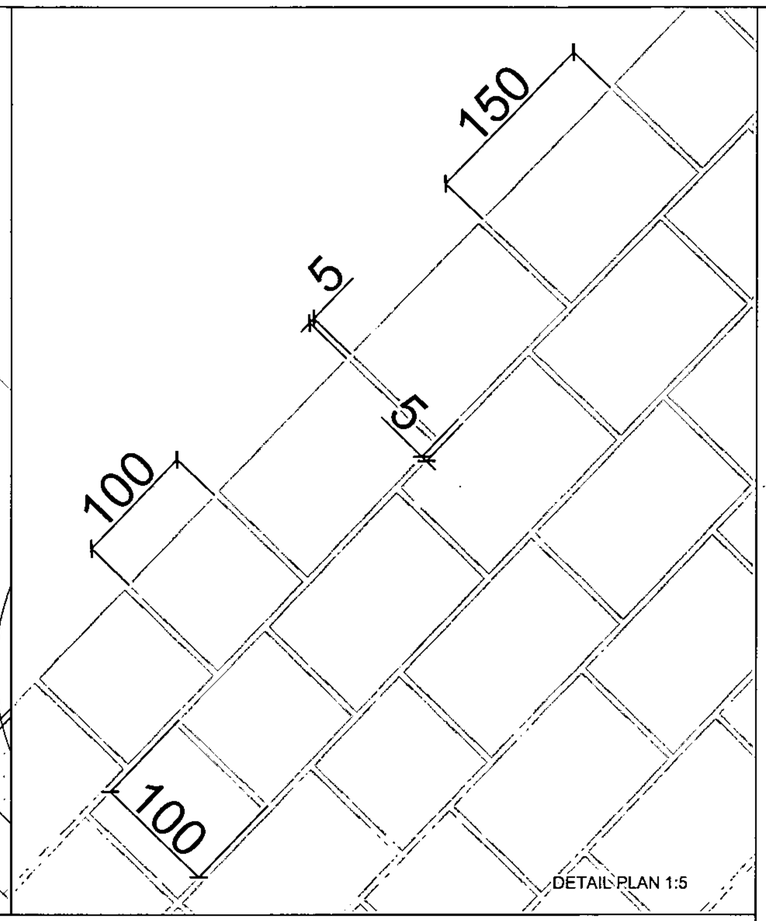

DETAIL PLAN 1:5

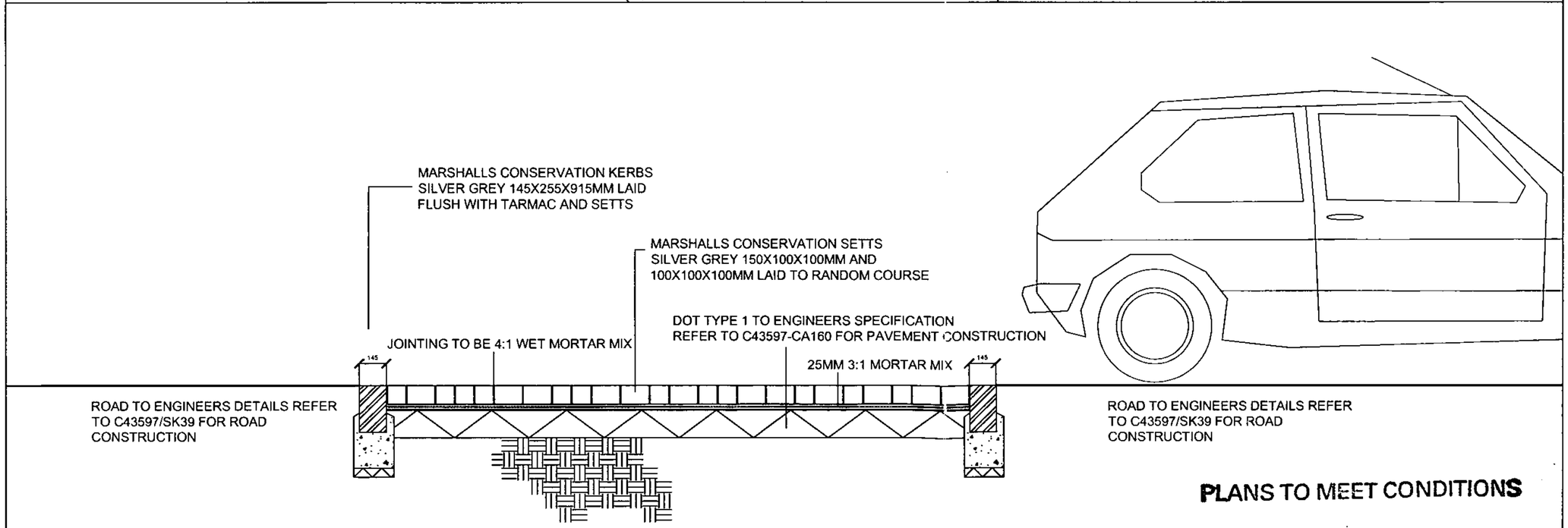

SECTION A A 1: 25

PLANS TO MEET CONDITIONS

E-3310

NOTES
This drawing is the copyright of Hyland Edgar Driver.It must not be copied or reproduced without written consent.Only figured dimensions are to be taken from this drawing .All contractors must visit the site and be responsible for taking and checking all dimensions related to the works shown on this drawing.

MATERIALS

PCC slab paving:
Marshalls conservation paving 450 X 450 X 70mm. Colour: Silver grey. Bedded sand with sand filled joints.

PCC setts:
Marshalls conservation setts
150 X 100 X 100mm and 100 X 100 X 100mm laid random
Colour: Silver grey. Bedded on mortar

Marshalls conservation kerbs
145x255x915mm
laid flush with tarmac and setts
Colour: Silver grey.

PLANNING
DC: ADMIN:
01 JUN 2006
ENF: APP:
COPIES: ACK:

NB: Common to all construction details. HED DRAWINGS REFLECT REQUIREMENTS FOR SURFACE FINISHES, SETTING OUT AND BOND ONLY. REFER TO ENGINEERS DRAWINGS FOR FULL CONSTRUCTION DETAILS.

Rev 03 Issued for Construction
Rev 02 Engineers reference included for road and pavement construction
Rev 01 Issued for Tender

REVISIONS

H E D
Hyland Edgar Driver
Landscape Architecture Environmental Consultancy
Farnsdell Farm Waldman Road Fordham Hampshire PO18 7JH
Telephone 01329 828016 Facsimile 01329 828138

PROJECT
MICROSOFT BUILDING 5

SUBJECT
SHARED SURFACE DETAIL

DATE 24.04.06	DRAWN BY GR
SCALE SHOWN AT A3	CHECKED BY MM
DRAWING NUMBER 621.CD.305	REVISION 03
DRAWING STATUS F	

A - PRELIMINARY B - ISSUED FOR PLANNING C - ISSUED FOR DESIGN INFORMATION D - ISSUED FOR TENDER
E - ISSUED FOR APPROVAL F - ISSUED FOR CONSTRUCTION G - AS BUILT

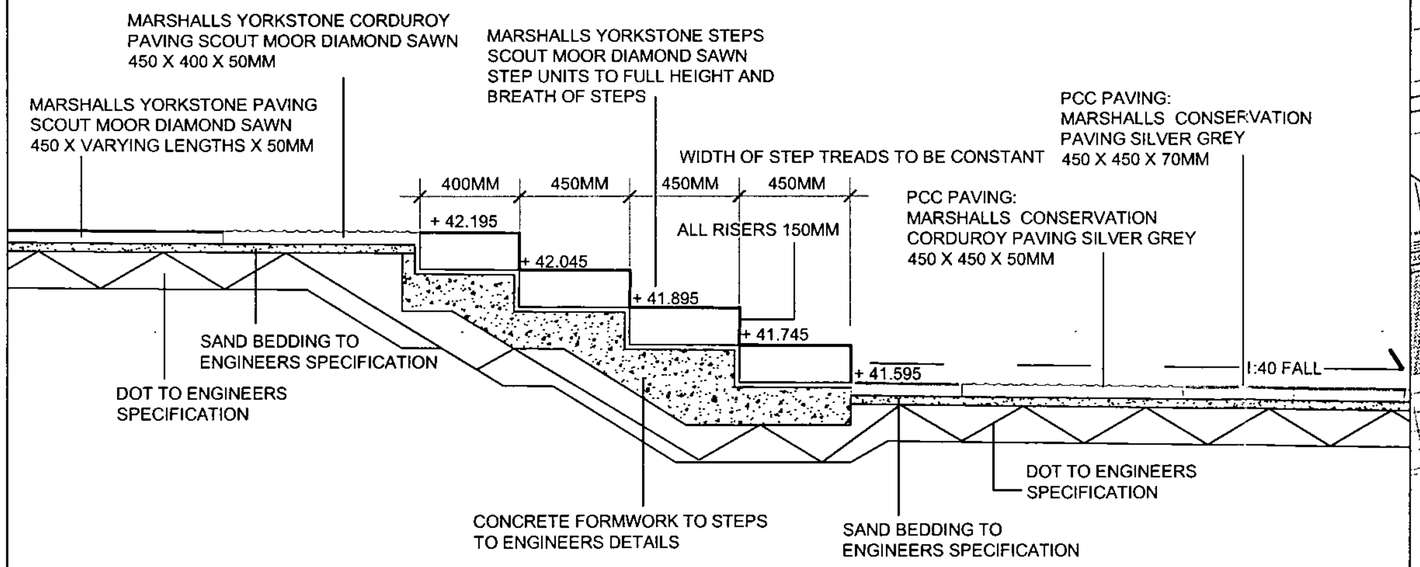

SECTION AA
DETAIL OF YORKSTONE
STEPS / ENTRANCE 1:25

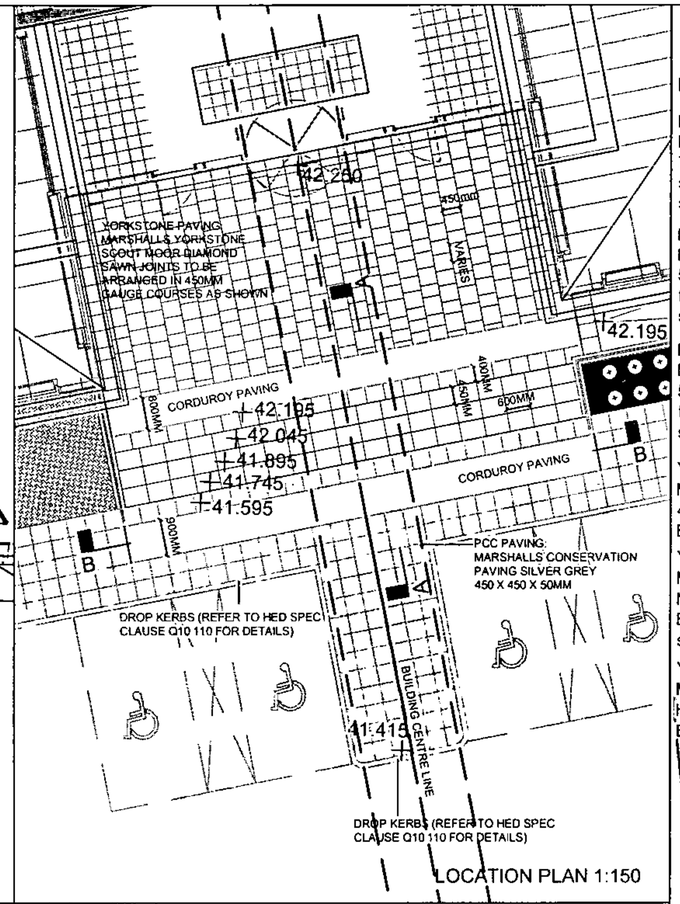

LOCATION PLAN 1:150

NOTES
This drawing is the copyright of Hyland Edgar Driver.It must not be copied or reproduced without written consent.Only figured dimensions are to be taken from this drawing .All contractors must visit the site and be responsible for taking and checking all dimensions related to the works shown on this drawing.

MATERIALS

PCC slab paving:
Marshalls conservation paving 450 X 450 X 70mm. Colour: Silver grey. Bedded on sand with sand filled joints. Proprietory edging to paving as specified by the Engineers.

PCC Hazard Warning Paving:(bottom of steps)
Marshalls Hazard Warning Paving 450 X 450 X 50mm. Colour: Natural. Bedded on sand with sand filled joints. Proprietory edging to paving as specified by the Engineers.

PCC Hazard Warning Paving: (top of steps)
Marshalls Hazard Warning Paving 400 X 400 X 50mm. Colour: Natural. Bedded on sand with sand filled joints. Proprietory edging to paving as specified by the Engineers.

Yorkstone paving:
Marshalls: Diamond sawn Scout Moor Yorkstone. 450mm gauge to random lengths.
Bedded on sand to Engineers specification

Yorkstone steps (special units):
Marshalls: Diamond sawn Scout Moor Yorkstone. NB. Step units to full height and breath of steps. Bedded in accordance with engineers specification.

Yorkstone steps (special units):
Marshalls: Diamond sawn Scout Moor Yorkstone. Hazard Warning Paving: 450 x 400 x 70mm
Bedded on sand to engineers specification.

PLANNING
DC: 01 JUN 2006
ENF: APP:
COPIES: ACK:

PLANS TO MEET CONDITIONS
06-3310

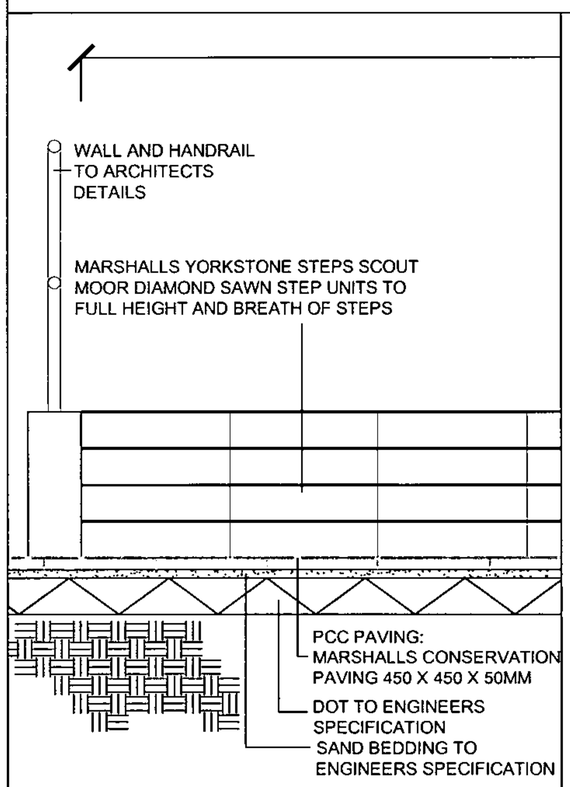

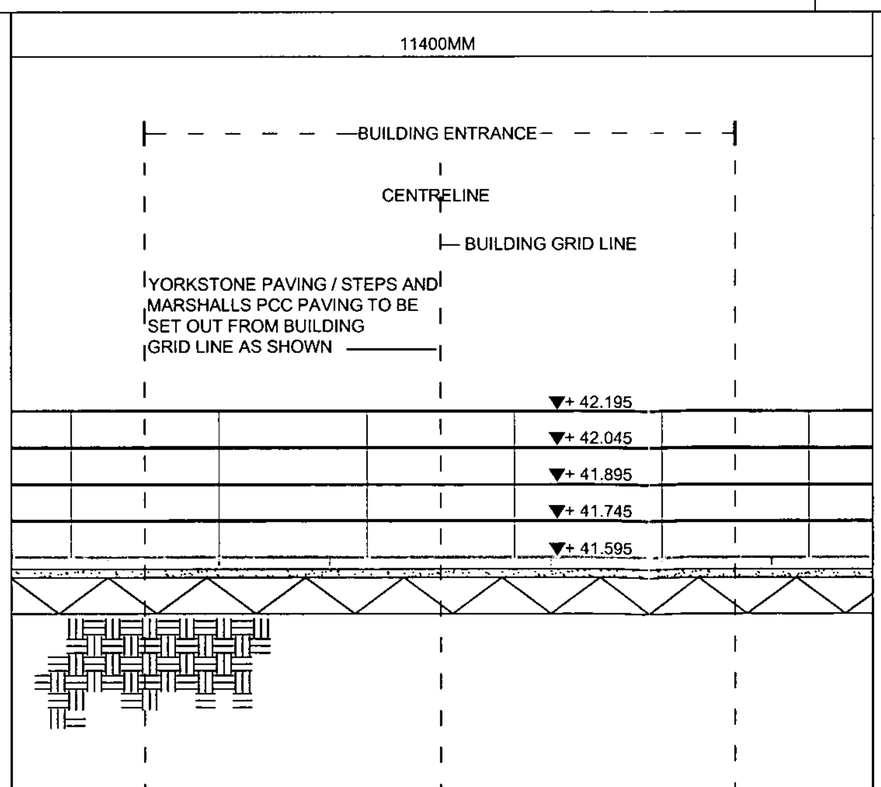

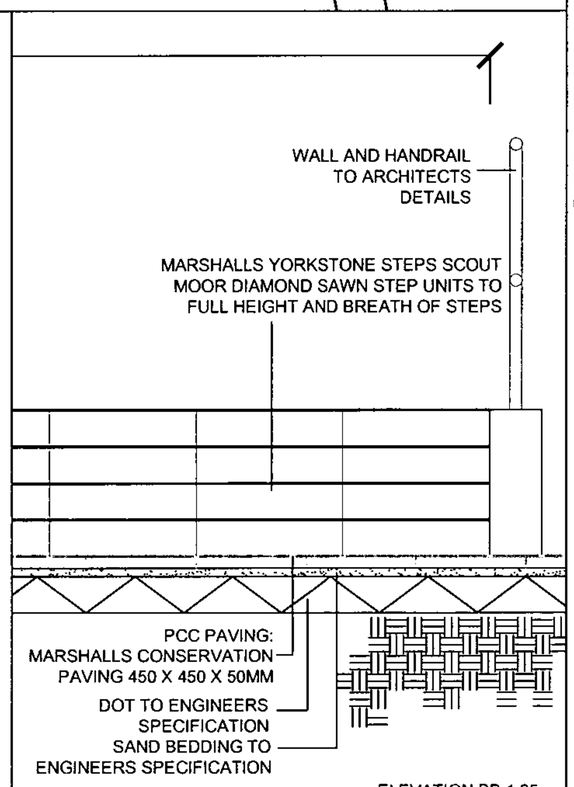

ELEVATION BB 1:25

NB:
HED DRAWINGS REFLECT REQUIREMENTS FOR SURFACE FINISHES, SETTING OUT AND BOND ONLY. REFER TO ENGINEERS DRAWINGS FOR FULL CONSTRUCTION DETAILS.

Rev 03 Issued for Construction
Rev 02 Minor Amendments
Rev 01 Issued for Tender
REVISIONS

H E D
Hyland Edgar Driver
Landscape Architecture Environmental Consultancy
Parsonage Farm Mobbsom Road Fareham Hampshire PO16 7JH
Telephone 01329 828916 Facsimile 01329 828138

PROJECT
MICROSOFT BUILDING 5

SUBJECT
ENTRANCE STEPS / PAVING DETAIL

DATE 24.04.06	DRAWN BY GR
SCALE SHOWN AT A3	CHECKED BY MM
DRAWING NUMBER 621.CD.306	REVISION 03
DRAWING STATUS F	

A - PRELIMINARY | B - ISSUED FOR PLANNING | C - ISSUED FOR DESIGN DEVELOPMENT | D - ISSUED FOR TENDER
E - ISSUED FOR APPROVAL | F - ISSUED FOR CONSTRUCTION | G - AS BUILT

NOTES
This drawing is the copyright of Hyland Edgar Driver.It must not be copied or reproduced without written consent.Only figured dimensions are to be taken from this drawing .All contractors must visit the site and be responsible for taking and checking all dimensions related to the works shown on this drawing.

MARSHALLS CONSERVATION FLAT TOP EDGING
COLOUR SILVER/GREY, TO BE BEDDED
AND HAUNCHED ON CONCRETE
TO ENGINEERES SPECIFICATION
C43597-CA160

PCC SLAB PAVING
MARSHALLS CONSERVATION
SLAB 450 X 450 X 70MM

50MM ORNAMENTAL
BARK MULCH

BUXUS SEMPERVIRENS
CLIPPED TO A NEAT BALL
REFER TO DRAWING
621.LP.016PLANTING-PLAN



800MM

50MM

SAND

GEOTEXTILE e.g TERAM
OR SIMILAR APPROVED

DOT TYPE 1 TO
ENGINEERS DETAILS
(REFER TO C43597-CA160 FOR
PAVEMENT CONSTRUCTION)

SECTION AA - DETAIL OF BOUND GRAVEL MULCH AND PCC PAVING 1:25

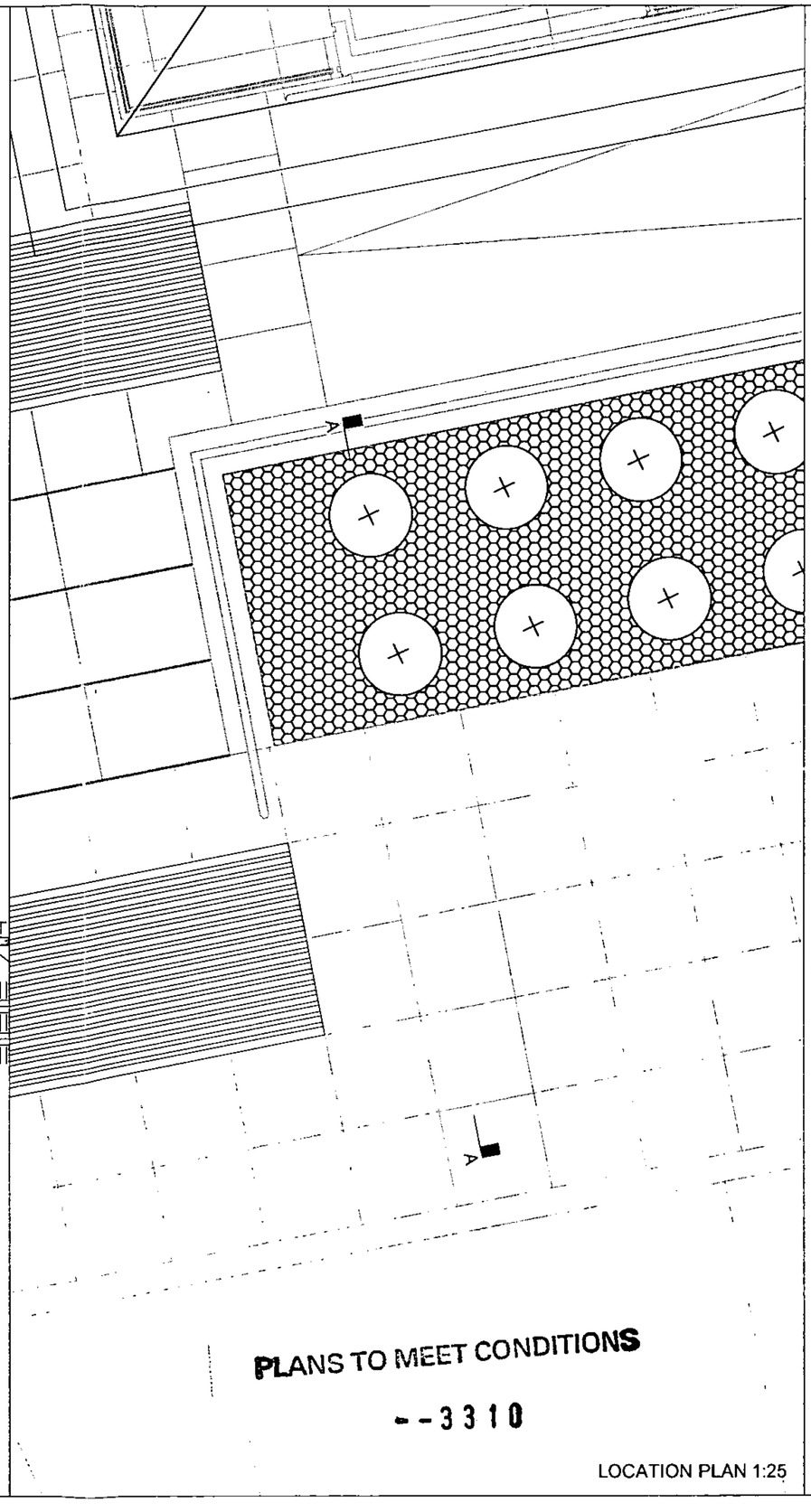

LOCATION PLAN 1:25

MATERIALS

PCC slab paving:
Marshalls conservation paving 450 X 450 X 70mm. Colour: Silver grey. Bedded on sand with sand filled joints in accordance with engineers specification.

Edging to soft areas:
Marshalls Conservation Flat Top Edging 150 x 63mm. Colour: Silver/Grey. Bedded and haunched on concrete to engineers specification.

PLANNING
DC: ADMIN:
01 JUN 2006
ENF: APP:
COPIES: ACK:

NB:
HED DRAWINGS REFLECT REQUIREMENTS FOR SURFACE FINISHES, SETTING OUT AND BOND ONLY. REFER TO ENGINEERS DRAWINGS FOR FULL CONSTRUCTION DETAILS.

PLANS TO MEET CONDITIONS
--3310

Rev 03 Issued for Construction
Rev 02 VE - Replace bound gravel mulch with ornamental bark mulch
Rev 01 Issued for Tender
REVISIONS

H E D
Hyland Edgar Driver
Landscape Architecture Environmental Consultancy
Forestholt Farm Wickham Road Fareham Hampshire PO16 7JH
Telephone 01329 828816 Facsimile 01329 828136

PROJECT
MICROSOFT BUILDING 5

SUBJECT
ORNAMENTAL BARK MULCH AND PAVING DETAIL

DATE 24.04.06	DRAWN BY GR
SCALE SHOWN AT A3	CHECKED BY MM
DRAWING NUMBER 621.CD.307	REVISION 03
DRAWING STATUS F	

A - PRELIMINARY B - ISSUED FOR PLANNING C - ISSUED FOR SCHEME APPROVAL D - ISSUED FOR TENDER
E - ISSUED FOR APPROVAL F - ISSUED FOR CONSTRUCTION G - AS BUILT

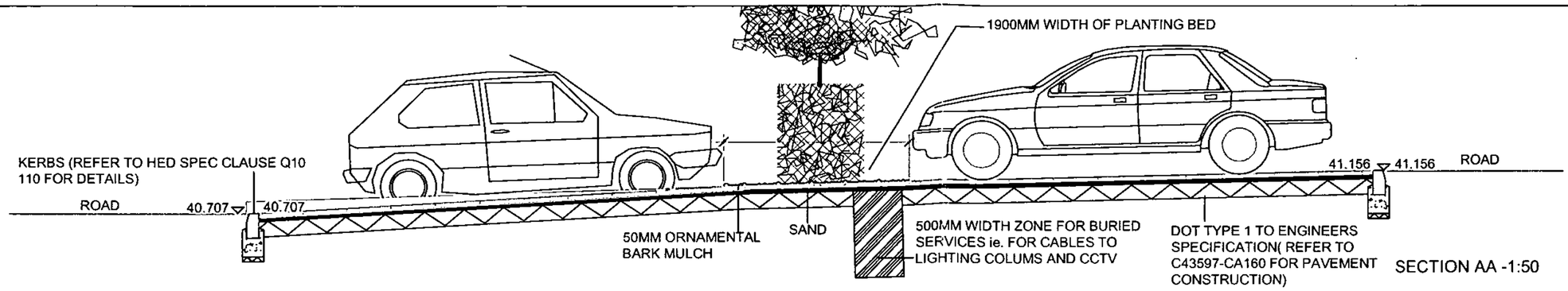

SECTION AA -1:50

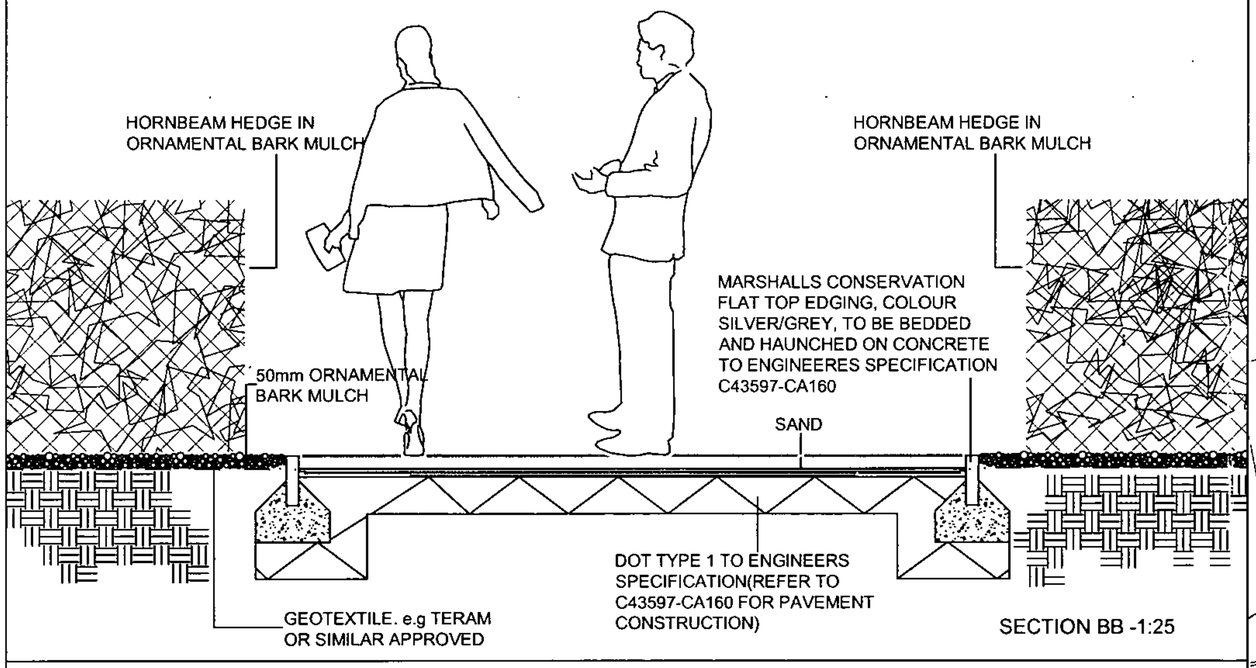

SECTION BB -1:25

PLANS TO MEET CONDITIONS

P-3310

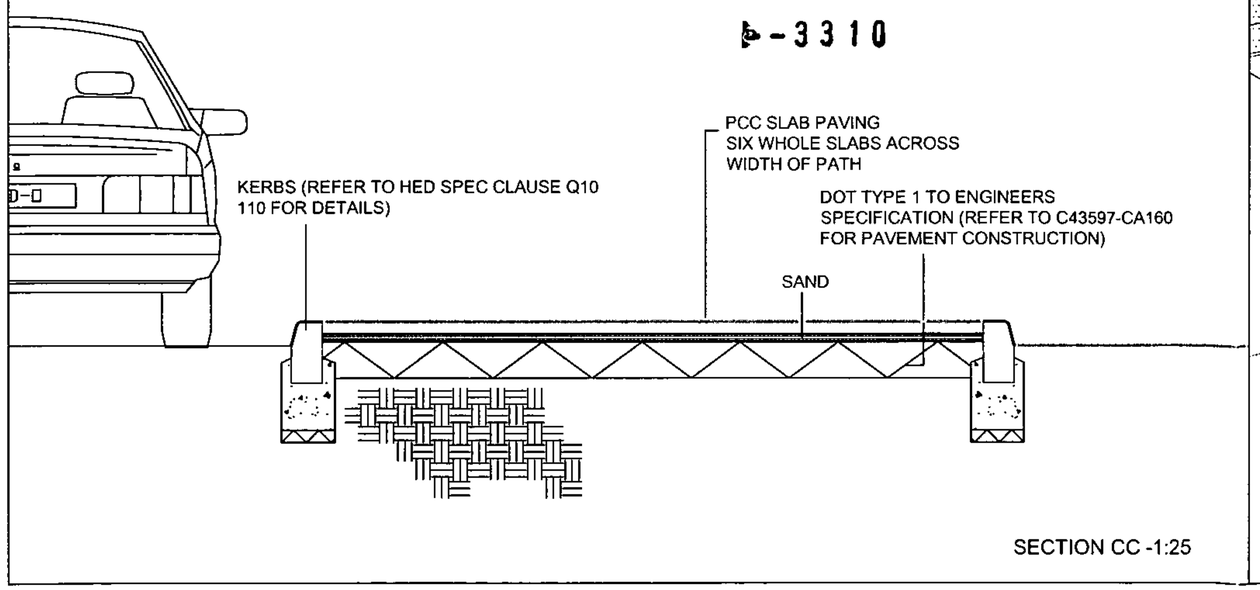

SECTION CC -1:25

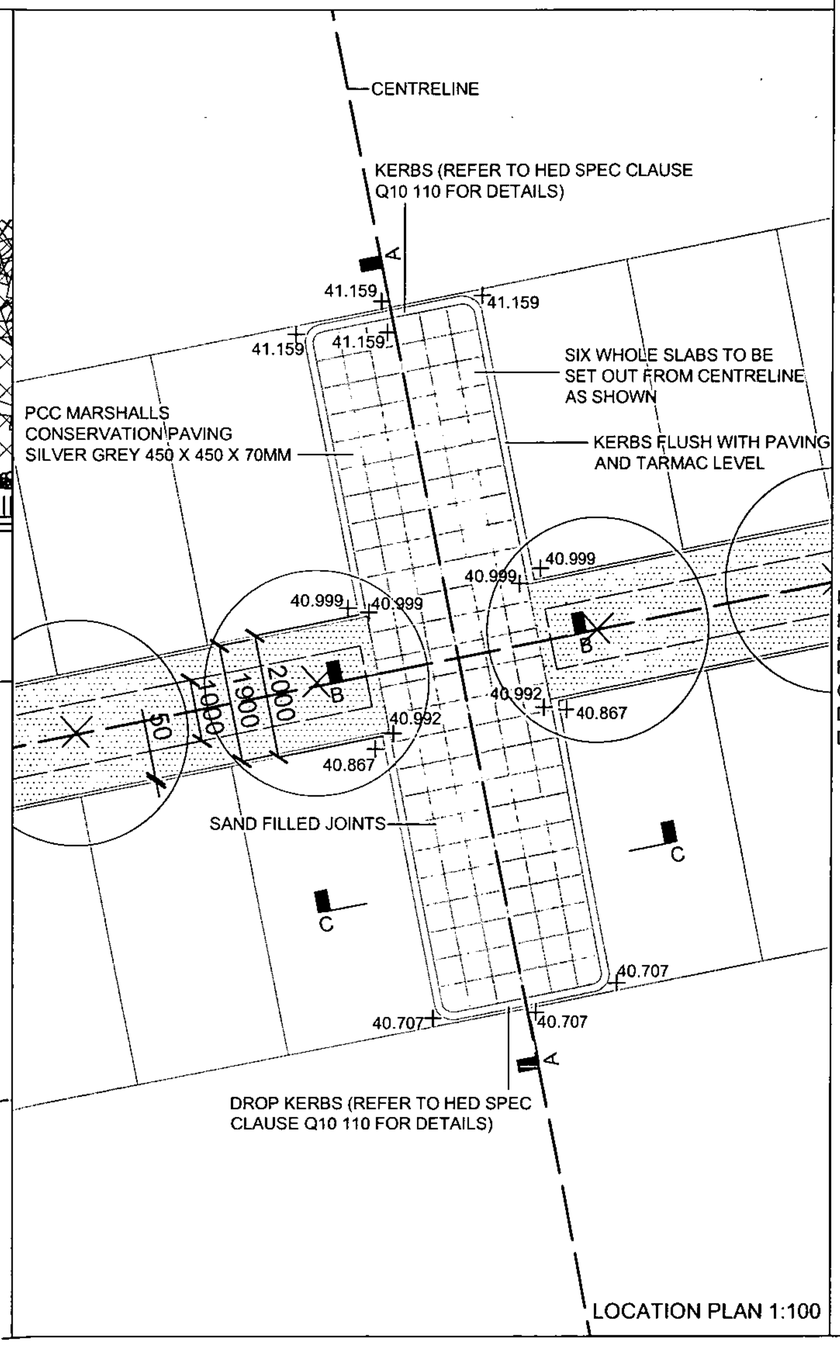

LOCATION PLAN 1:100

NOTES
This drawing is the copyright of Hyland Edgar Driver.It must not be copied or reproduced without written consent.Only figured dimensions are to be taken from this drawing .All contractors must visit the site and be responsible for taking and checking all dimensions related to the works shown on this drawing.

MATERIALS

PCC slab paving:
Marshalls conservation paving 450 X 450 X 70mm. Colour: Silver grey. Bedded sand with sand filled joints.

Edging to soft areas:
Marshalls Conservation flat top edging 63 x 150mm. Colour: Silver/Grey.Bedded and haunched on concrete to engineers specification C43597-CA160

PLANNING
DC: ADMIN:
01 JUN 2006
ENF APP:
COPIES: ACK:

NB:
HED DRAWINGS REFLECT REQUIREMENTS FOR SURFACE FINISHES, SETTING OUT AND BOND ONLY. REFER TO ENGINEERS DRAWINGS FOR FULL CONSTRUCTION DETAILS.

Rev 03 - VE Replace bound gravel mulch for ornamental bark mulch
- Engineers references included
- Issued for construction

Rev 02 - Minor Amendments

Rev 01 - Issued for Tender

REVISIONS

H E D
Hyland Edgar Driver
Landscape Architecture Environmental Consultancy

PROJECT
MICROSOFT BUILDING 5

SUBJECT
PAVING SECTIONS/DETAILS OF FOOTPATH IN CARPARK

DATE 03.03.06	DRAWN BY GR
SCALE SHOWN AT A3	CHECKED BY MM
DRAWING NUMBER 621.CD.308	REVISION 04
DRAWING STATUS F	

A - PRELIMINARY B - ISSUED FOR PLANNING C - ISSUED FOR DESIGN APPROVAL D - ISSUED FOR TENDER
E - ISSUED FOR APPROVAL F - ISSUED FOR CONSTRUCTION G - AS BUILT



SECTION AA - 1:50

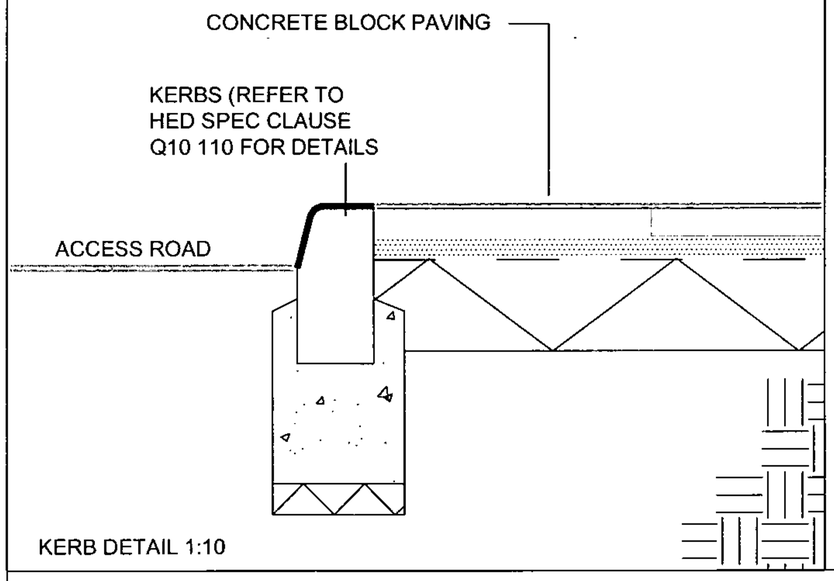

KERB DETAIL 1:10

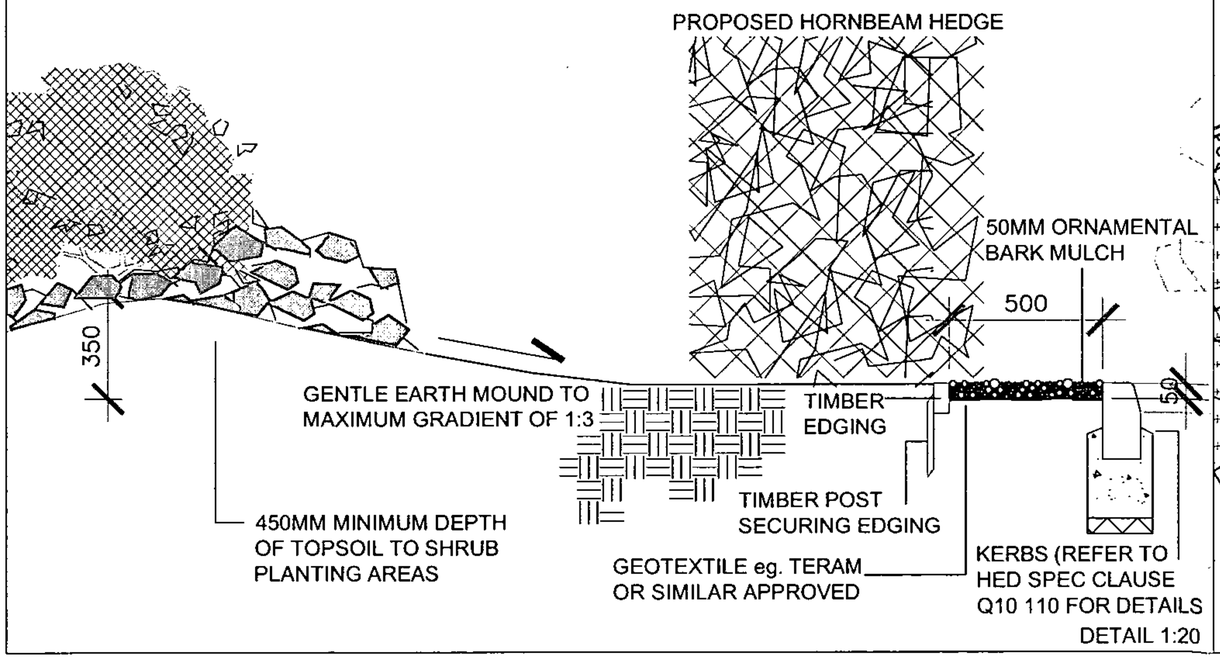

DETAIL 1:20

DO NOT CUT UNITS TO LESS THAN 40% OF THEIR ORIGINAL SIZE.
CUT HALF UNIT FURTHER BACK IN BOND TO PREVENT THIS.

PLANS TO MEET CONDITIONS

P-3310

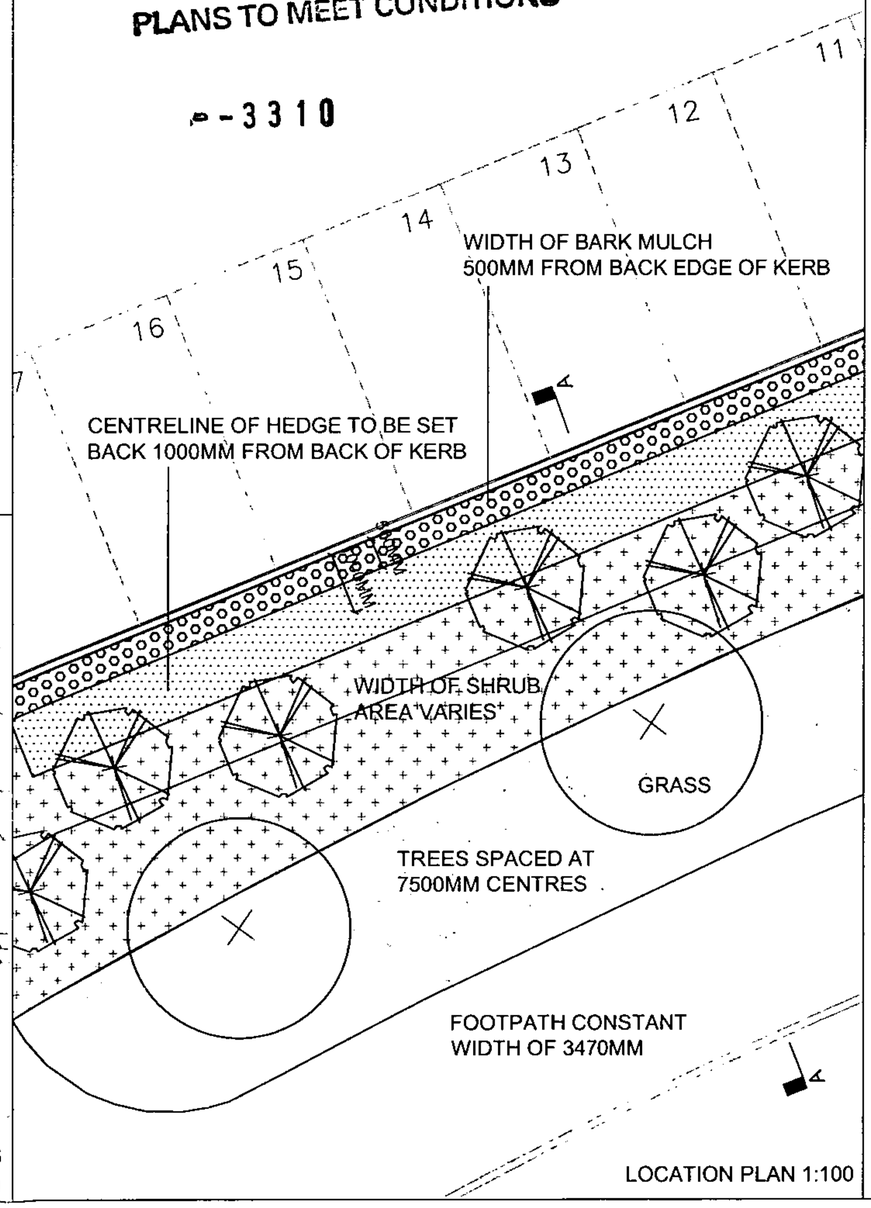

LOCATION PLAN 1:100

NOTES
This drawing is the copyright of Hyland Edgar Driver.It must not be copied or reproduced without written consent.Only figured dimensions are to be taken from this drawing .All contractors must visit the site and be responsible for taking and checking all dimensions related to the works shown on this drawing.

MATERIALS

Concrete block paving:
Marshalls concrete block paving to match B4. Colour: To match B4. Bedded on sand with san filled joints.

Timber edging:
150 X150mm PT timber edging boards. Fixing stakes: 50 X 50 X 600mm. Fixings: Galvinised. Pegs to be spaced at maximum centres of 1500mm.

NB:
HED DRAWINGS REFLECT REQUIREMENTS FOR SURFACE FINISHES, SETTING OUT AND BOND ONLY. REFER TO ENGINEERS DRAWINGS FOR FULL CONSTRUCTIOI DETAILS.

PLANNING
ADMIN:
31 JUN 2006
APP
SCANNED

Rev 04 Issued for Construction
Rev 03 VE Replace bound gravel mulch with ornamental bark mulch Issued for Construction Engineers references included
Rev 02 Minor Amendments
Rev 01 Issued for Tender
REVISIONS

H E D
Hyland Edgar Driver
Landscape Architecture Environmental Consultancy
Fursehall Farm Waltham Road Fareham Hampshire PO16 7JH
Telephone 01329 828816 Facsimile 01329 828138

PROJECT
MICROSOFT BUILDING 5

SUBJECT
SECTIONS THROUGH CARPARK/MAIN ACCESS ROAD

DATE 24.04.06	DRAWN BY GR
SCALE SHOWN AT A3	CHECKED BY MM
DRAWING NUMBER 621.CD.309	REVISION 04
DRAWING STATUS F	

A - PRELIMINARY B - ISSUED FOR PLANNING C - ISSUED FOR DETAILED APPROVALS D - ISSUED FOR TENDER
E - ISSUED FOR APPROVAL F - ISSUED FOR CONSTRUCTION G - AS BUILT

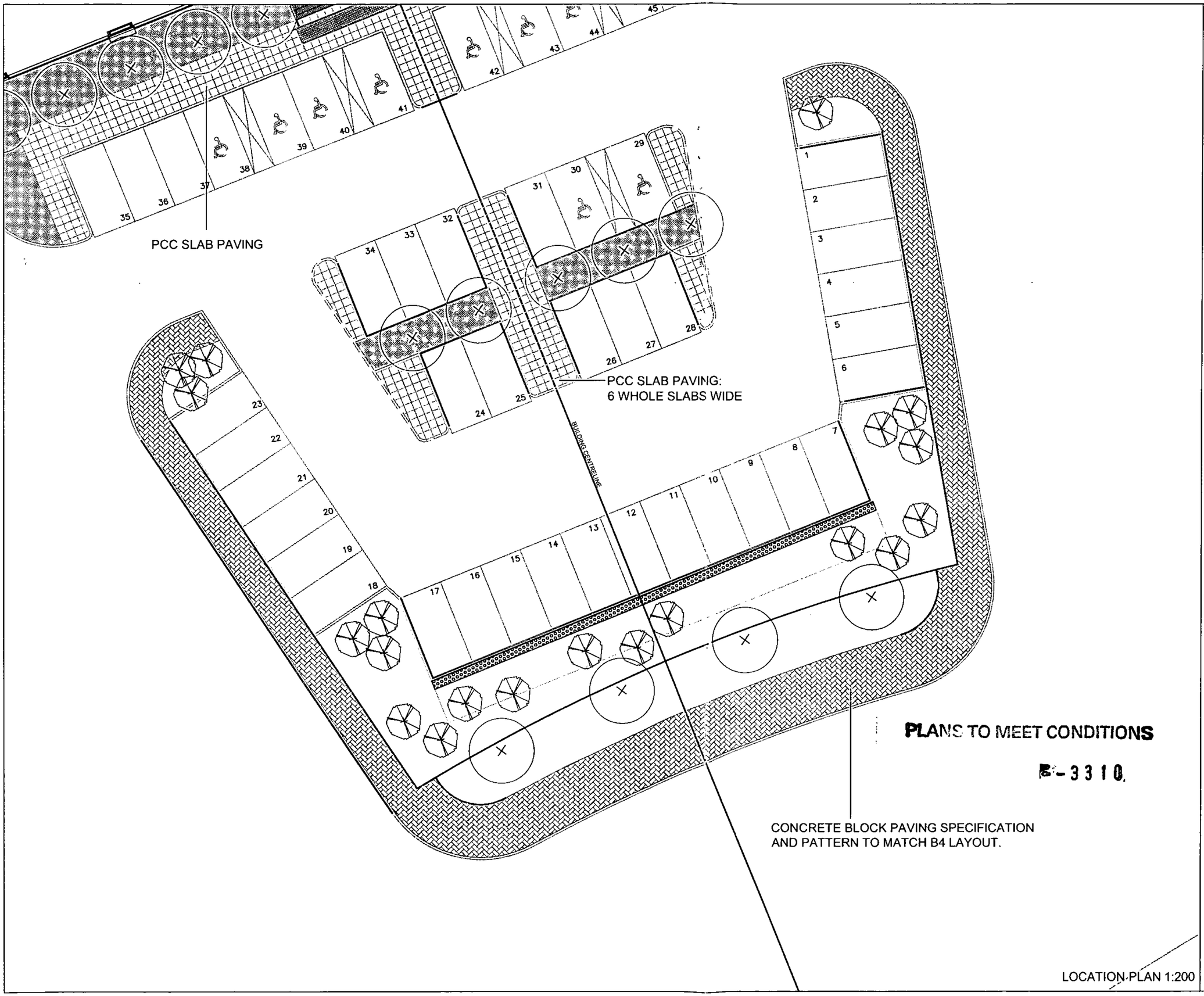

PLANS TO MEET CONDITIONS

E-3310

NOTES
This drawing is the copyright of Hyland Edgar Driver.It must not be copied or reproduced without written consent.Only figured dimensions are to be taken from this drawing .All contractors must visit the site and be responsible for taking and checking all dimensions related to the works shown on this drawing.

MATERIALS

Concrete block paving:
Concrete block paving. Size to match B4. Colo
To match B4. Bedded on sand with sand filled joints.

Timber edging:
150 X150mm PT timber edging boards. Fixing stakes: 50 X 50 X 600mm. Fixings: Galvinised. Pegs to be spaced at maximum centres of 1500mm.

PLANNING
DC: ADMIN:
01 JUN 2006
ENF: APP:
COPIES: ACK:

NB:
HED DRAWINGS REFLECT REQUIREMENTS FOR SURFACE FINISHES, SETTING OUT AND BOND ONLY. REFER TO ENGINEERS DRAWINGS FOR FULL CONSTRUCTIO DETAILS.

Rev 04 Issued for construction
Rev 03 VE replace bound gravel mulch with ornamental bark mulc Block paving introduced in lieu of slab paving to tie in with existing paving layouts on other Microsoft plots.
Rev 02 Minor Amendments
Rev 01 Issued for Tender
REVISIONS

H E D
Hyland Edgar Driver
Landscape Architecture Environmental Consultancy

PROJECT
MICROSOFT BUILDING 5

SUBJECT
CONSERVATION PAVING LAYOUT DETAIL

DATE 24.04.06	DRAWN BY GR
SCALE SHOWN AT A3	CHECKED BY MM
DRAWING NUMBER 621.CD.310	REVISION 04
DRAWING STATUS F	

A - PRELIMINARY B - ISSUED FOR PLANNING C - ISSUED FOR DESIGN APPROVAL D - ISSUED FOR TENDER
E - ISSUED FOR APPROVAL F - ISSUED FOR CONSTRUCTION G - AS BUILT

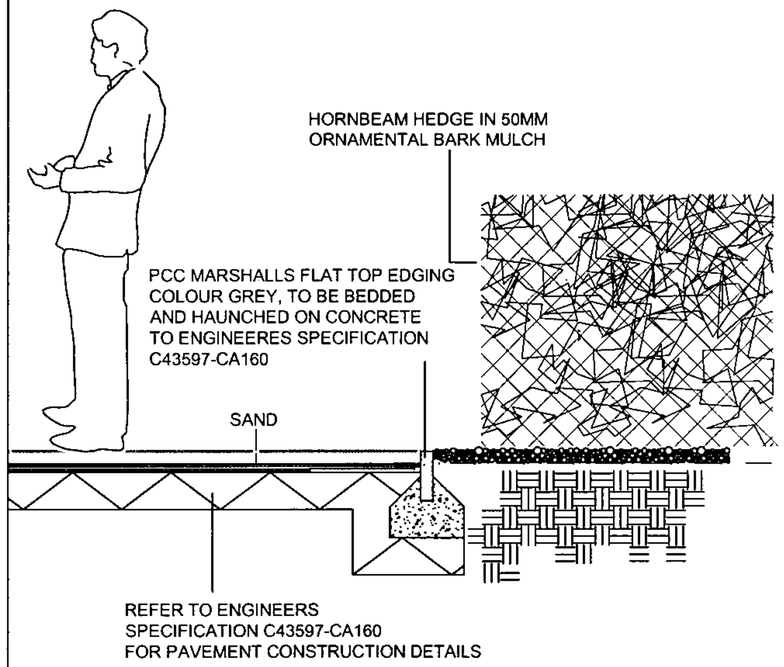

SECTION AA -1:25

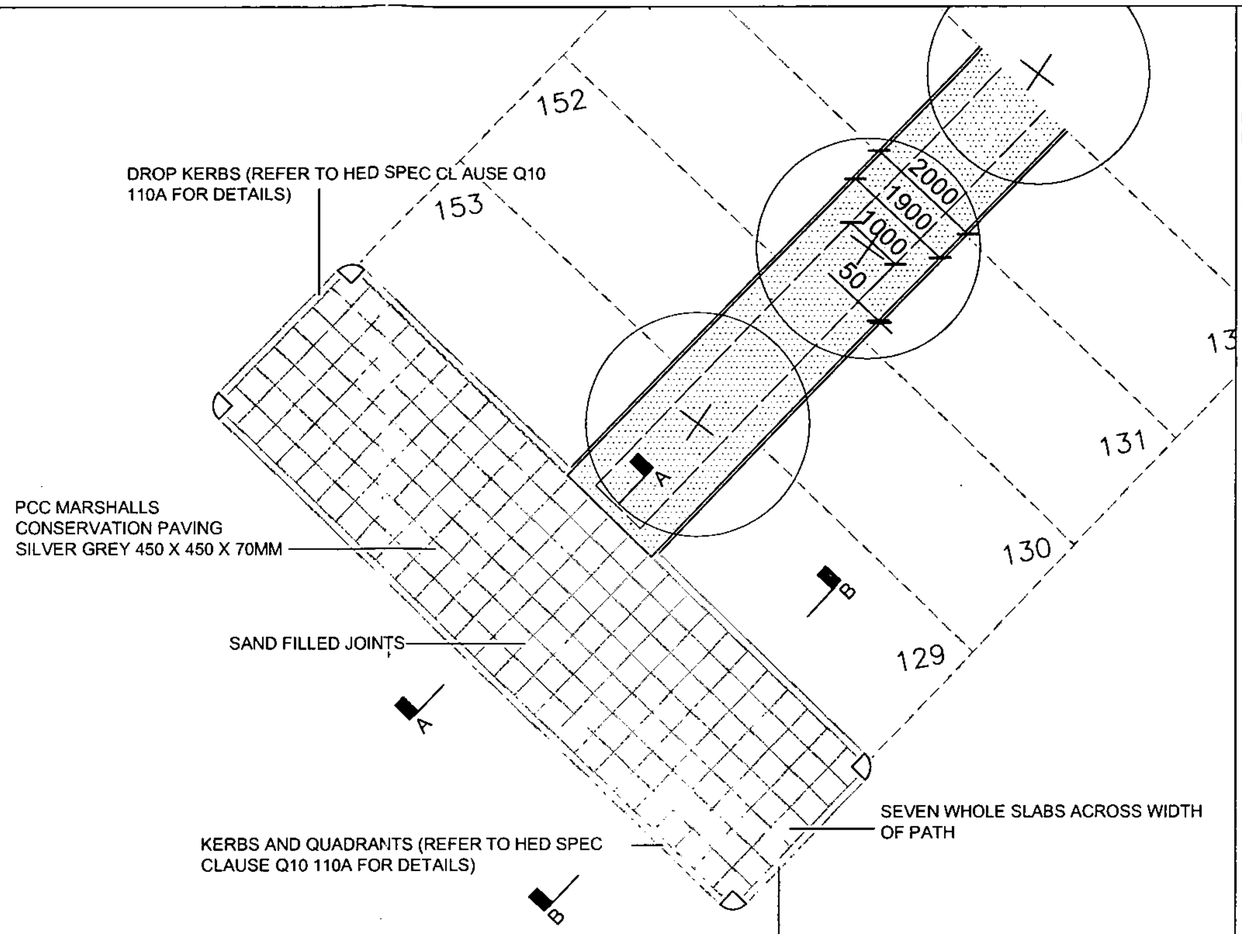

LOCATION PLAN 1:100

NOTES
This drawing is the copyright of Hyland Edgar Driver.It must not be copied or reproduced without written consent.Only figured dimensions are to be taken from this drawing .All contractors must visit the site and be responsible for taking and checking all dimensions related to the works shown on this drawing.

MATERIALS

PCC slab paving:
Marshalls conservation paving 450 X 450 X 70mm. Colour: Silver grey. Bedded sand with sand filled joints in accordance with the enginee specification.

PLANNING
DC: ADMIN:
01 JUN 2006
ENF: APP:
COPIES: ACK:

PLANS TO MEET CONDITIONS

05-3310

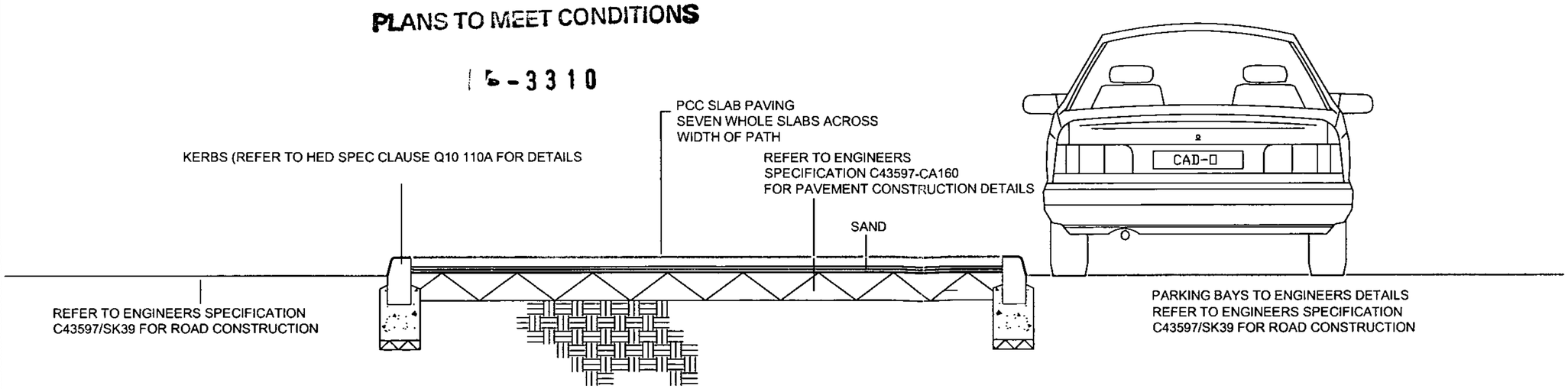

SECTION BB -1:25

NB:
HED DRAWINGS REFLECT REQUIREMENTS FOR SURFACE FINISHES, SETTING OUT AND BOND ONLY. REFER TO ENGINEERS DRAWINGS FOR FULL CONSTRUCTION DETAILS.

Rev 05 Issued for construction
Rev 04 Engineers references included
Rev 03 VE replace bound gravel mulch with ornamental bark mulch
Rev 02 Minor amendments
Rev 01 Issued for Tender
REVISIONS

H E D
Hyland Edgar Driver
Landscape Architecture Environmental Consultancy
Parsonage Farm Bladdens Road Fordham Hampshire PO9 7JH
Telephone 01329 835010 Facsimile 01329 835138

PROJECT
MICROSOFT BUILDING 5

SUBJECT
PAVING SECTIONS/DETAILS OF FOOTPATH IN REAR CARPARK

DATE 24.04.06	DRAWN BY GR
SCALE SHOWN AT A3	CHECKED BY MM
DRAWING NUMBER 821.CD.313	REVISION 05
DRAWING STATUS F	

A - PRELIMINARY B - ISSUED FOR PLANNING C - ISSUED FOR SCHEME APPROVAL D - ISSUED FOR TENDER
E - ISSUED FOR APPROVAL F - ISSUED FOR CONSTRUCTION G - AS BUILT

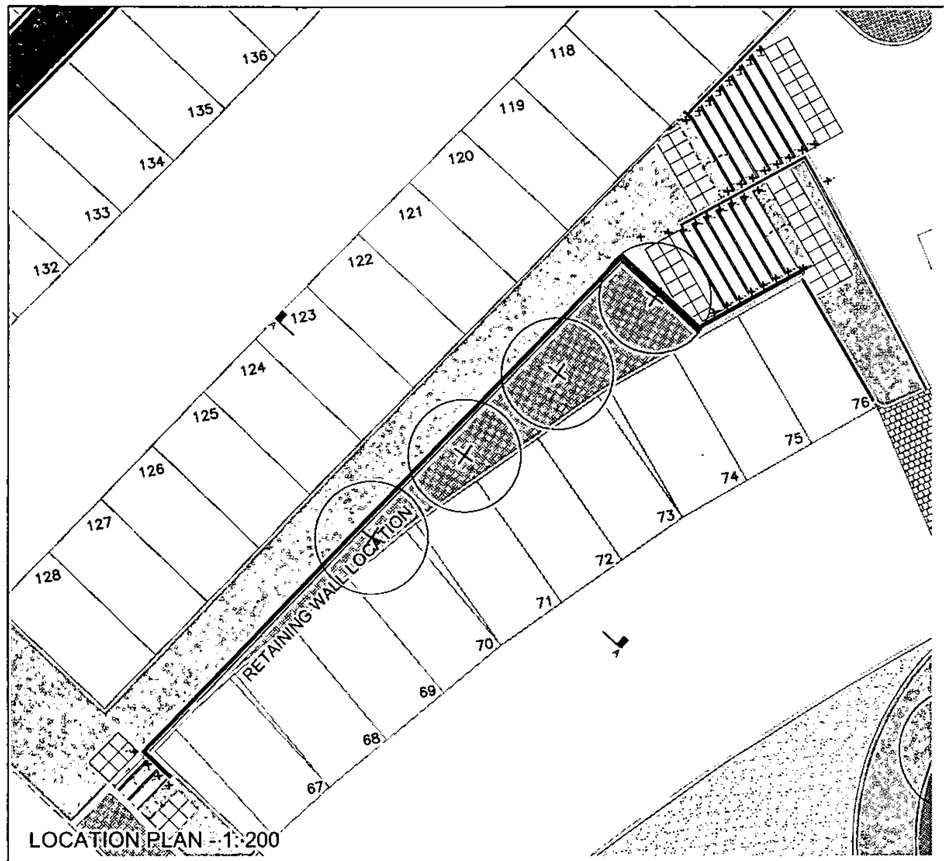

LOCATION PLAN - 1:200

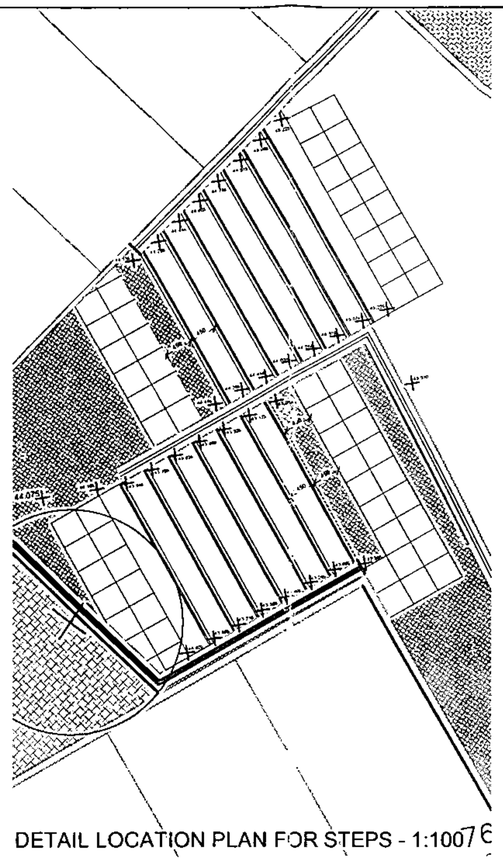

DETAIL LOCATION PLAN FOR STEPS - 1:100

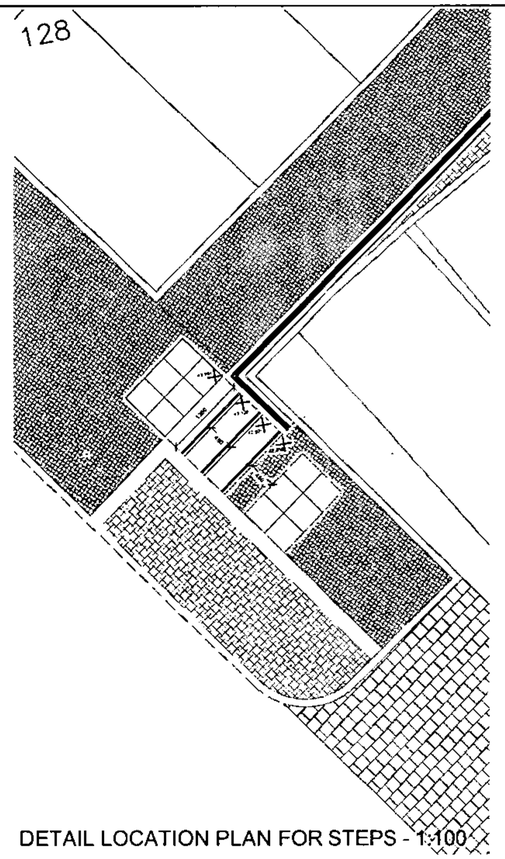

DETAIL LOCATION PLAN FOR STEPS - 1:100

NOTES

This drawing is the copyright of Hyland Edgar Driver.It must not be copied or reproduced without written consent.Only figured dimensions are to be taken from this drawing .All contractors must visit the site and be responsible for taking and checking all dimensions related to the works shown on this drawing.

- Proposed Concrete Steps with Carborundum Strip Surface finish to concrete steps to be Class F3 (refer to HED specification clause Q50 490C)
- Proposed Hazard Warning Paving (refer to HED specification clause Q25 215D)
- Proposed Srub Planting
- Proposed Wall and Railings/handrails (Railings/handrails to Architects Detail)
- Proposed Conservation Slab Paving (refer to HED specification clause Q25 215
- Tarmac Parking Surface

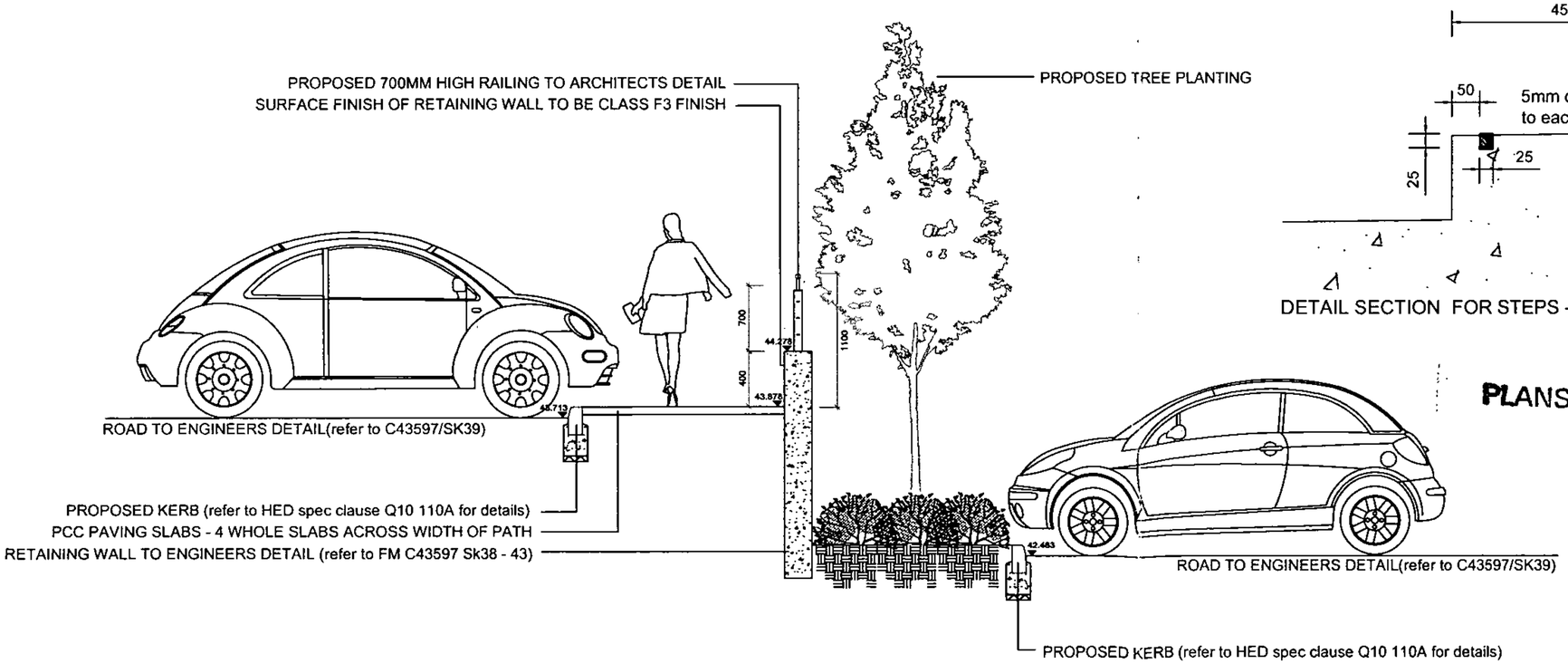

DETAIL SECTION 1:20

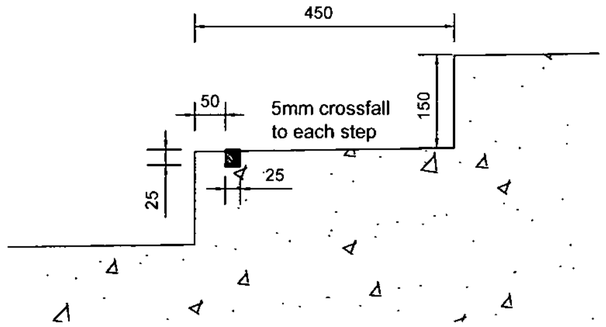

DETAIL SECTION FOR STEPS - 1:10

NB:
HED DRAWINGS REFLECT REQUIREMENTS FOR SURFACE FINISHES, SETTING OUT AND BOND ONLY. REFER TO ENGINEERS DRAWINGS FOR FULL CONSTRUCTION DETAILS.

PLANS TO MEET CONDITIONS

E-3310

Rev 04 – Issued for construction
Rev 03 – Engineers road reference included
Rev 02 – Engineers reference included
Rev 01 – Railing substitution

H E D
Hyland Edgar Driver

Landscape Architecture Environmental Consultancy

Parsonhall Farm Wickham Road Fordham Hampshire PO16 7JH
Telephone 01329 [illegible] Facsimile 01329 [illegible]

PROJECT
MICROSOFT BUILDING 5

SUBJECT
TYPICAL RETAINING WALL DETAIL
REAR CAR PARK AREA

DATE 24.04.06	DRAWN BY GR
SCALE SHOWN AT A3	CHECKED BY MM
DRAWING NUMBER 621.CD.315	REVISION 04
DRAWING STATUS F	

A - PRELIMINARY B - ISSUED FOR PLANNING C - ISSUED FOR DESIGN APPROVALS D - ISSUED FOR TENDER
E - ISSUED FOR APPROVAL F - ISSUED FOR CONSTRUCTION G - AS BUILT

PLANNING
DC: ADMIN:
01 JUN 2006
ENF: APP:
CC: ACK:

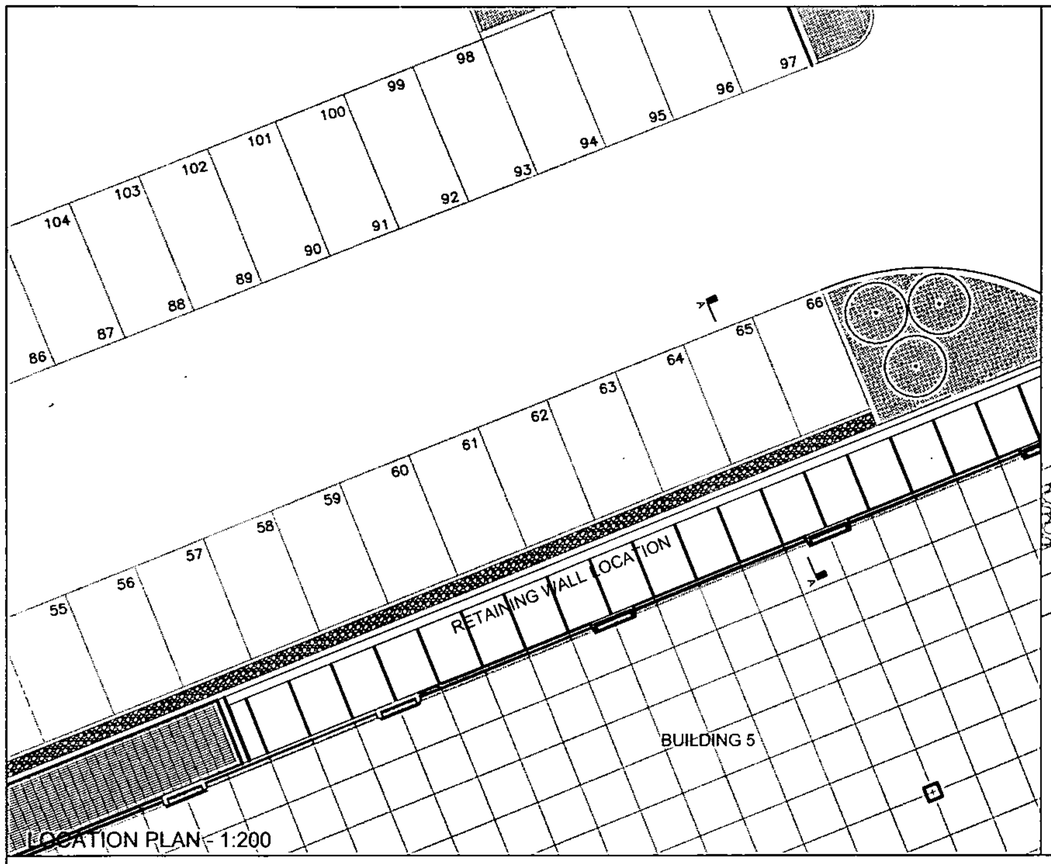

LOCATION PLAN - 1:200

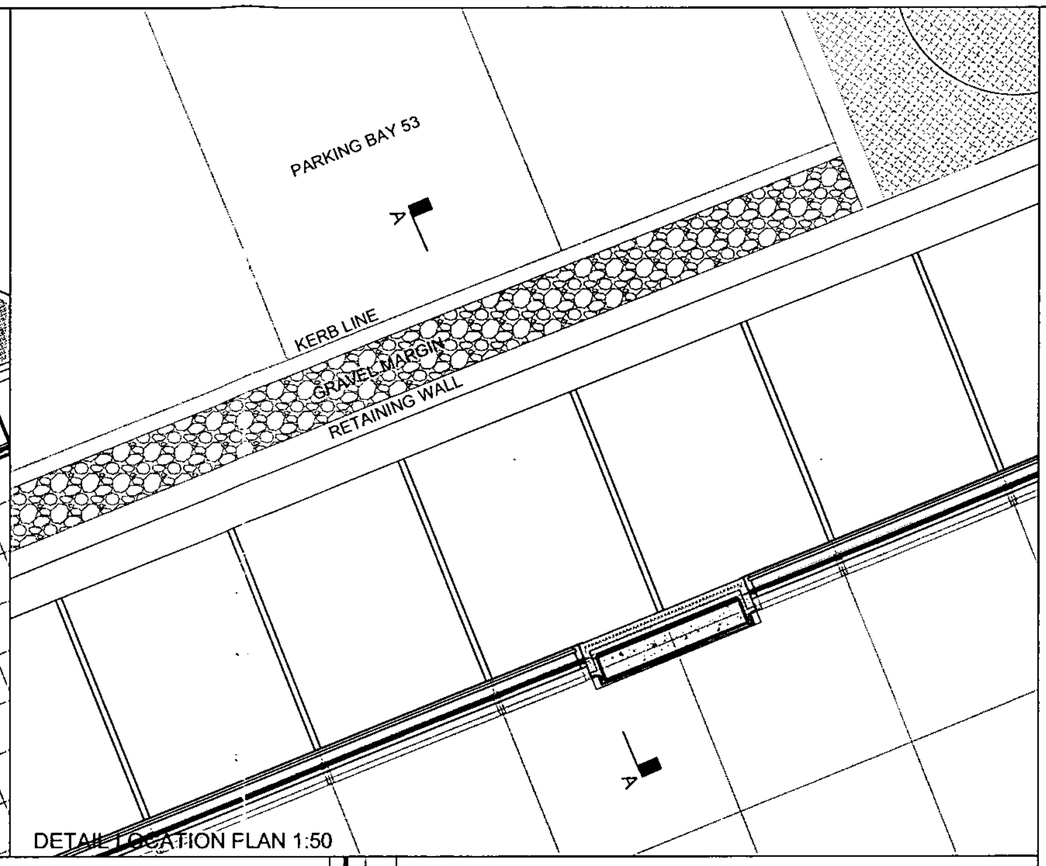

DETAIL LOCATION PLAN 1:50

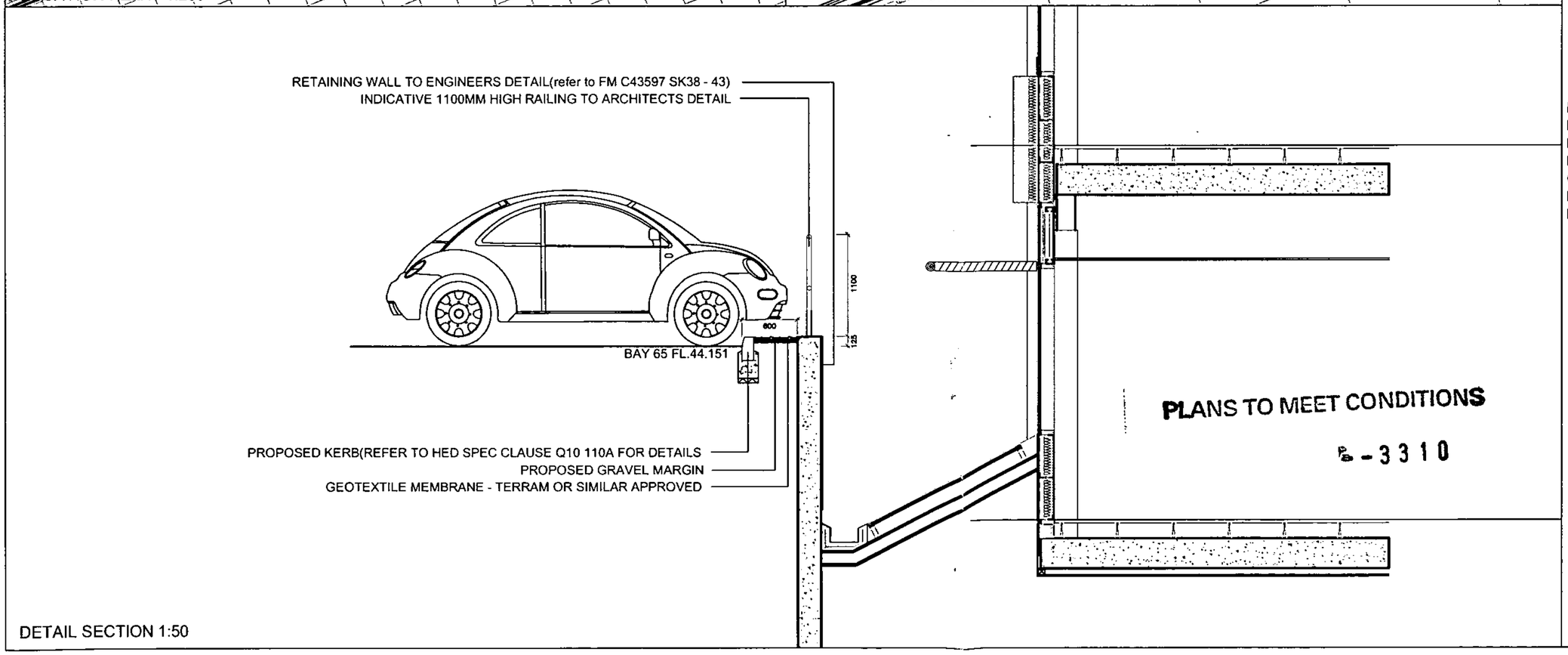

DETAIL SECTION 1:50

PLANS TO MEET CONDITIONS

B - 3310

NOTES
This drawing is the copyright of Hyland Edgar Driver.It must not be copied or reproduced without written consent.Only figured dimensions are to be taken from this drawing .All contractors must visit the site and be responsible for taking and checking all dimensions related to the works shown on this drawing.

PLANNING
DC: ADMIN:
01 JUN 2006
ENF: APP:
COPIES: ACK:

NB:
HED DRAWINGS REFLECT REQUIREMENTS FOR SURFACE FINISHES, SETTING OUT AND BOND ONLY. REFER TO ENGINEERS DRAWINGS FOR FULL CONSTRUCTION DETAILS.

Rev 04 – Issued for Construction.
Rev 03 – Engineers reference included.
Rev 02 – Engineers reference included.
Rev 01 – Wall above GL removed, replaced with railing.

H E D
Hyland Edgar Driver

Landscape Architecture Environmental Consultancy

Fernhill Farm Waltham Road Fareham Hampshire PO16 7JH
Telephone 01329 828016 Facsimile 01329 828430

PROJECT
MICROSOFT BUILDING 5

SUBJECT
RETAINING WALL - PARKING BAY 65

DATE 24.04.06	DRAWN BY GR
SCALE SHOWN AT A3	CHECKED BY MM
DRAWING NUMBER 621.CD.316	REVISION 04
DRAWING STATUS F	

A - PRELIMINARY B - ISSUED FOR PLANNING C - ISSUED FOR DESIGN APPROVAL D - ISSUED FOR TENDER
E - ISSUED FOR APPROVAL F - ISSUED FOR CONSTRUCTION G - AS BUILT

NOTES
This drawing is the copyright of Hyland Edgar Driver/A must not be copied or reproduced without written consent.Only figured dimensions are to be taken from this drawing.All contractors must visit the site and be responsible for taking and checking all dimensions related to the works shown on this drawing.

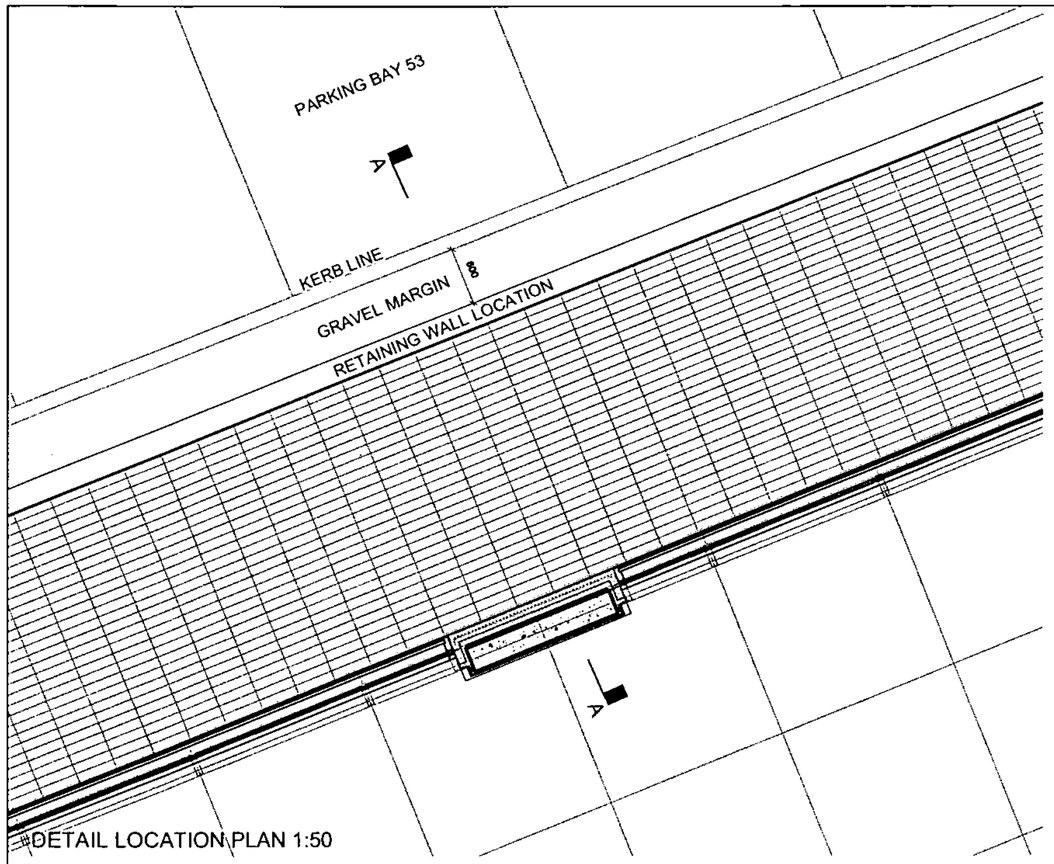

DETAIL LOCATION PLAN 1:50

PLANNING
DC:
APPLI
01 JUN 2006
ENF:
APP:
COPIES:
ACK:

PLANS TO MEET CONDITIONS

B-3310

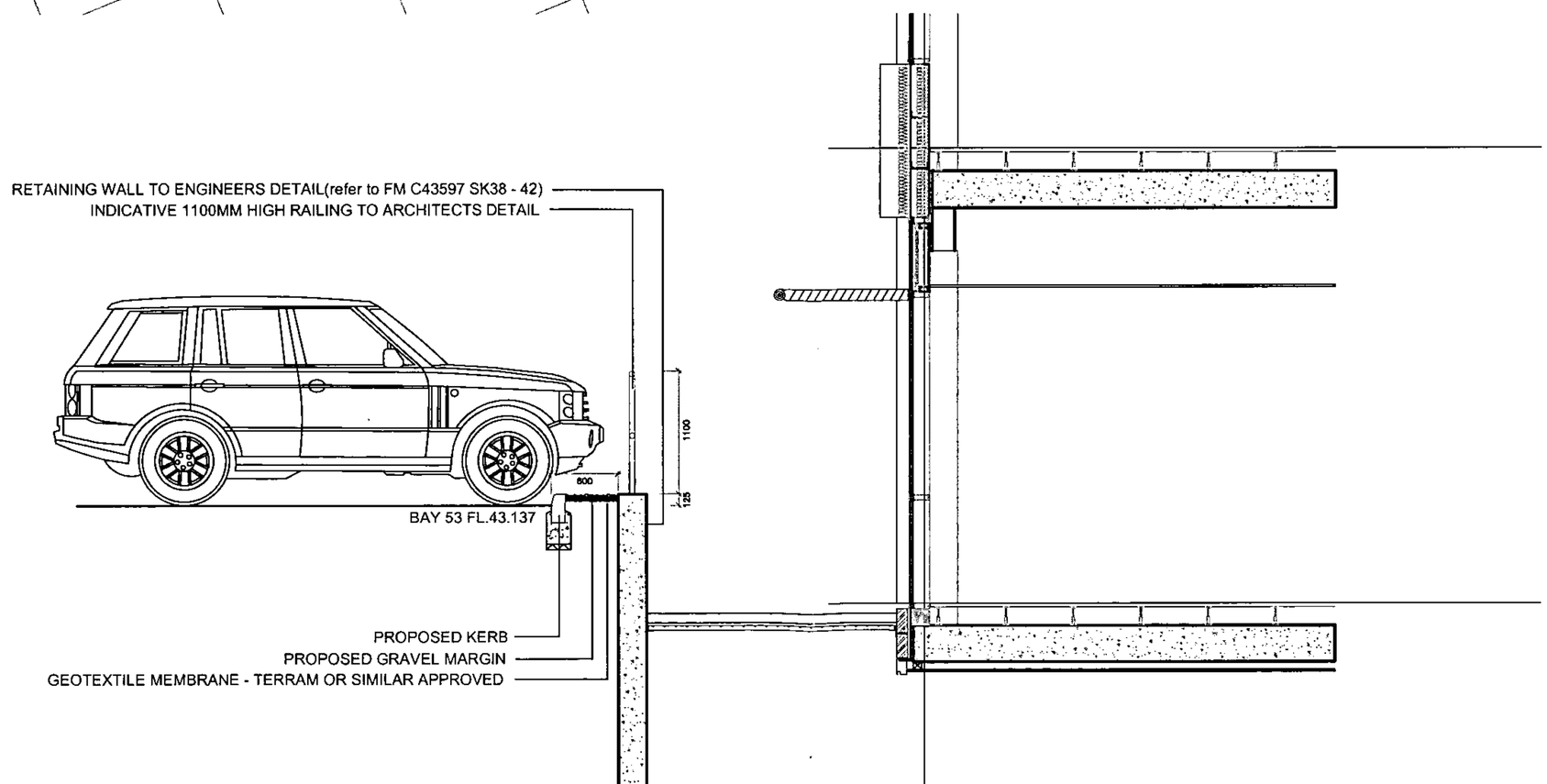

DETAIL SECTION AA 1:50

NB:
HED DRAWINGS REFLECT REQUIREMENTS FOR SURFACE FINISHES, SETTING OUT AND BOND ONLY. REFER TO ENGINEERS DRAWINGS FOR FULL CONSTRUCTION DETAILS.

Rev 04 – Issued for Construction.
Rev 03 – Minor Amendments.
Rev 02 – Engineers reference included.
Rev 01 – Wall above GL removed, replaced with railing.

H E D
Hyland Edgar Driver
Landscape Architecture Environmental Consultancy
Parsonage Farm Wickham Road Fareham Hampshire PO16 7JH
Telephone 01329 826676 Facsimile 01329 826126

PROJECT
MICROSOFT BUILDING 5

SUBJECT
RETAINING WALL - PARKING BAY 53

DATE 24.04.06	DRAWN BY GR
SCALE SHOWN AT A3	CHECKED BY MM
DRAWING NUMBER 821.CD.317	REVISION 04
DRAWING STATUS F	

A - PRELIMINARY B - ISSUED FOR PLANNING C - ISSUED FOR BOND/ NEGOTIATION D - ISSUED FOR TENDER
E - ISSUED FOR APPROVAL F - ISSUED FOR CONSTRUCTION 0 - AS BUILT

NOTES
This drawing is the copyright of Hyland Edgar Driver/it must not be copied or reproduced without written consent.Only figured dimensions are to be taken from this drawing .All contractors must visit the site and be responsible for taking and checking all dimensions related to the works shown on this drawing.

NB:
PAVING LAYOUT AREAS SHOWN ARE INDICATIVE ONLY

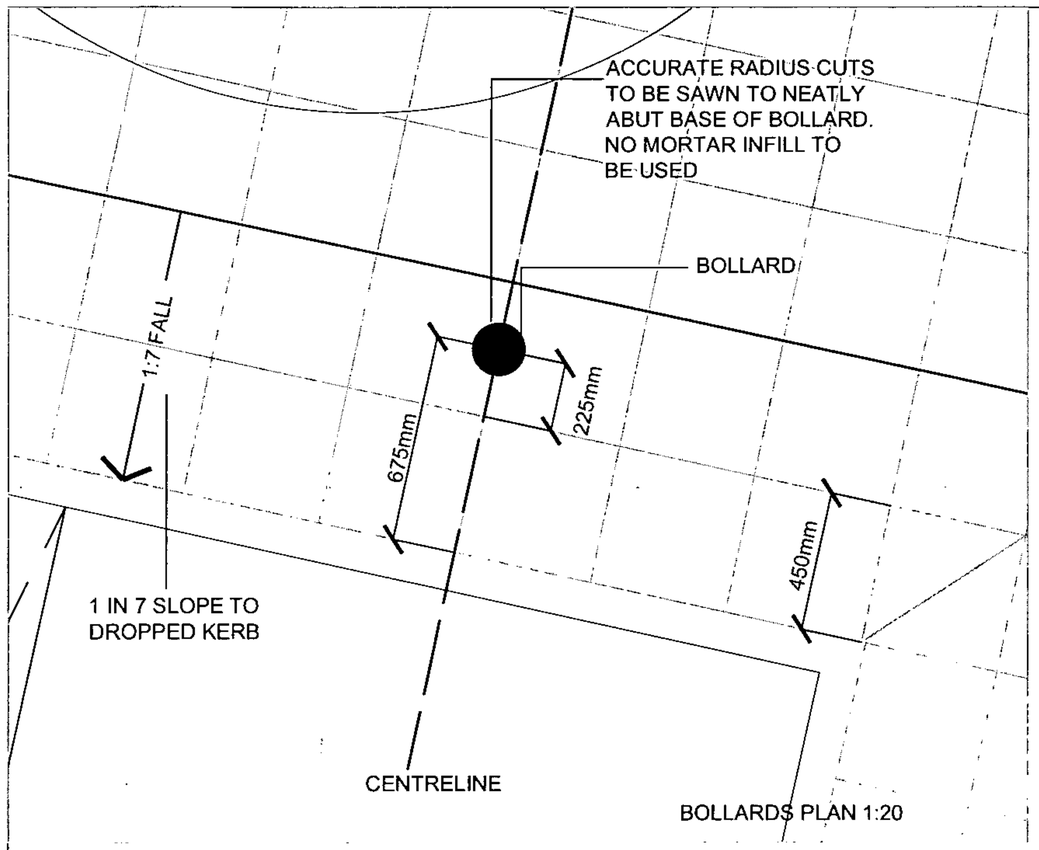

BOLLARDS PLAN 1:20

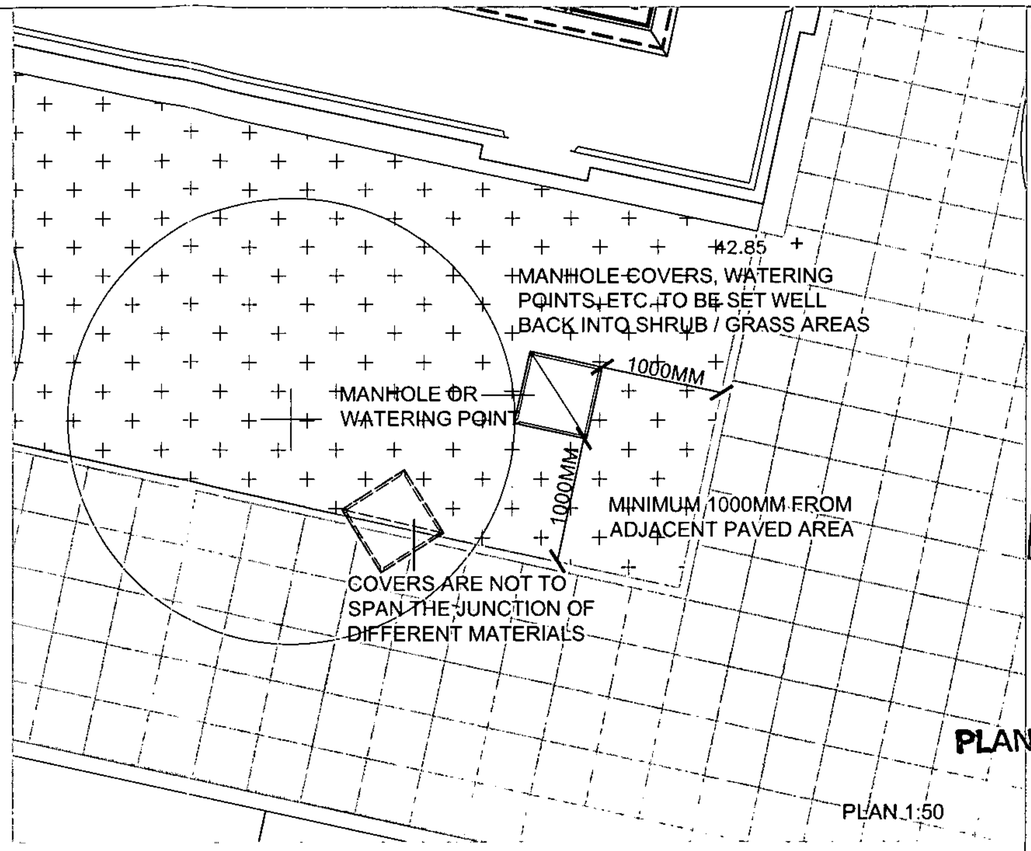

PLAN 1:50

PLANNING
DC: ADMIN:
01 JUN 2006
ENF: APP:
COPIES: ACK:

PLANS TO MEET CONDITIONS

B-3310

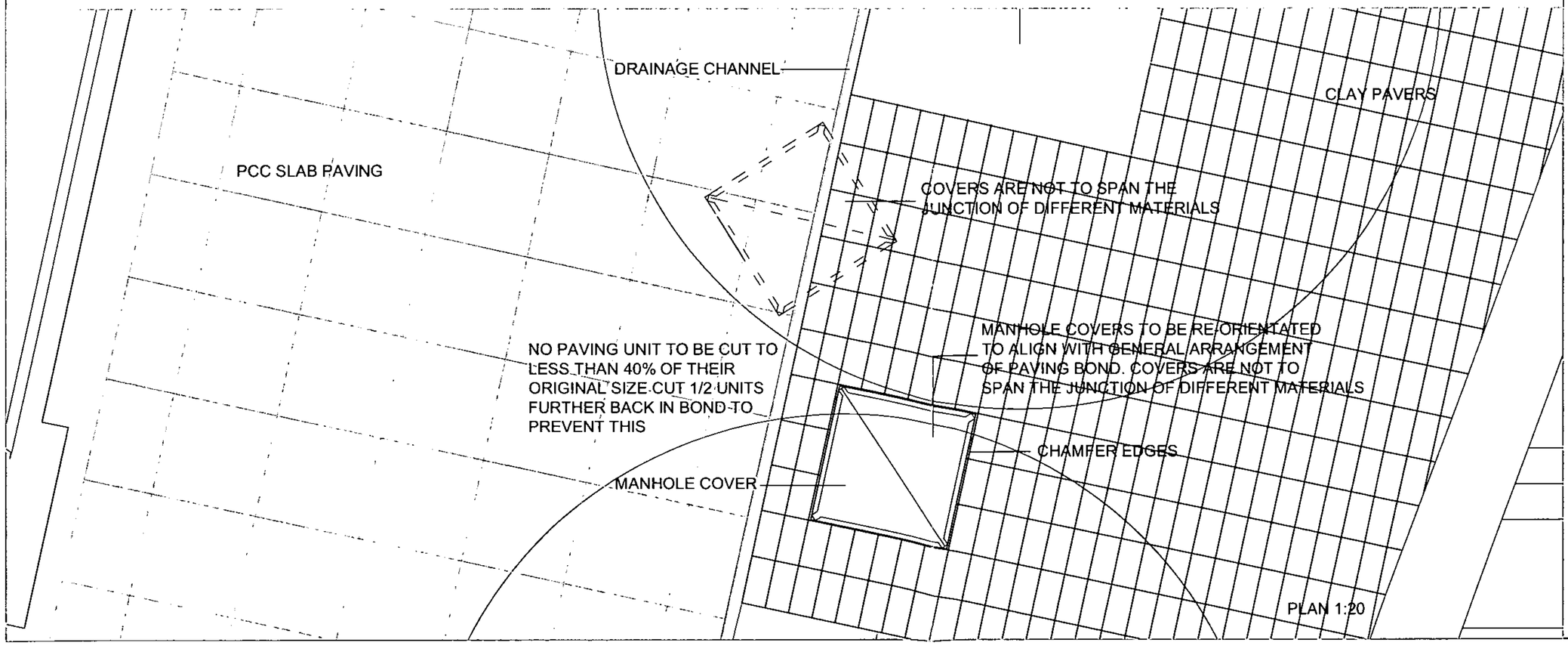

PLAN 1:20

NB:
HED DRAWINGS REFLECT REQUIREMENTS FOR SURFACE FINISHES, SETTING OUT AND BOND ONLY. REFER TO ENGINEERS DRAWINGS FOR FULL CONSTRUCTION DETAILS.

Rev 02 Issued for Construction
Rev 01 Issued for Tender
REVISIONS

H E D
Hyland Edgar Driver
Landscape Architecture Environmental Consultancy
Perseihall Farm Waldron Road Parbrook Haugashire RH20 7AH
Telephone 01330 826910 Facsimile 01330 825128

PROJECT
MICROSOFT BUILDING 5

SUBJECT
TYPICAL PAVEMENT TREATMENTS AROUND MANHOLE COVERS, GULLIES, ETC.

DATE 24.04.06	DRAWN BY GR
SCALE AS	CHECKED BY MM
DRAWING NUMBER 621.CD.318	REVISION 02
DRAWING STATUS F	

A - PRELIMINARY B - ISSUED FOR PLANNING C - ISSUED FOR WORKS INFORMATION D - ISSUED FOR TENDER
E - ISSUED FOR APPROVAL F - ISSUED FOR CONSTRUCTION G - AS BUILT

This drawing is the copyright of Hyland Edgar Driver.It must not be copied or reproduced without written consent.Only figured dimensions are to be taken from this drawing .All contractors must visit the site and be responsible for taking and checking all dimensions related to the works shown on this drawing.

NOTE:

Please refer to Architects details for railing fixing details and method of fixing to blue blockwork coping.

PLANNING
DC: ADMIN:
01 JUN 2006
ENF: APP:
COPIES: ACK:

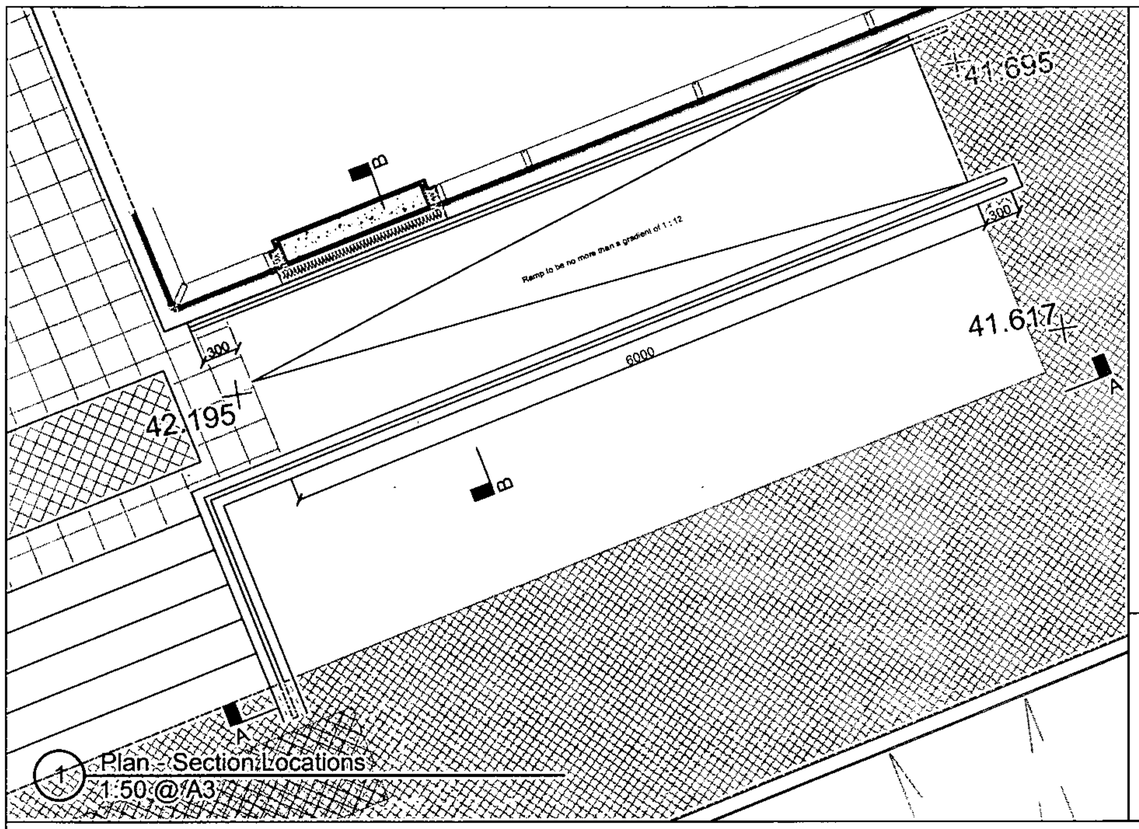

1 Plan - Section Locations
1:50 @ A3

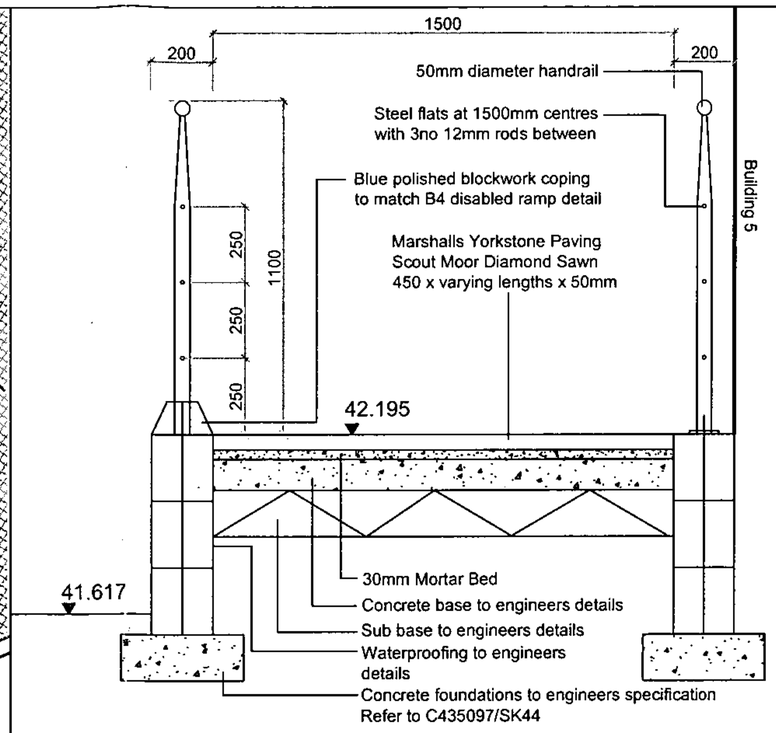

3 Detail Section BB
1:20 @ A3

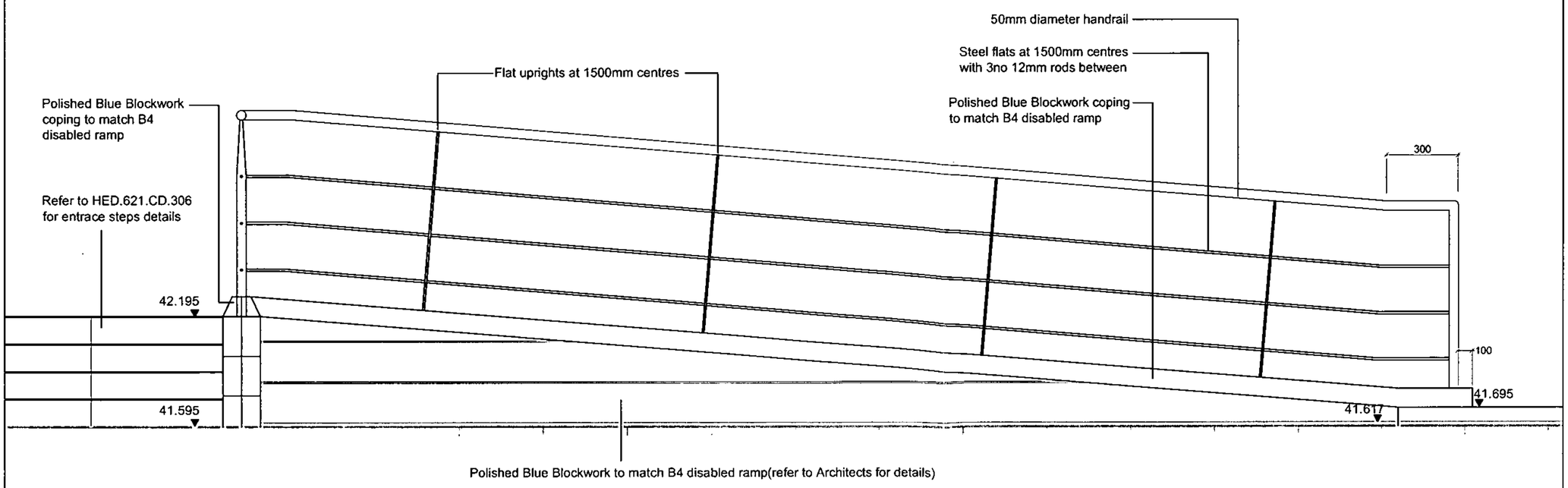

2 Detail Elevation AA
1:25 @ A3

PLANS TO MEET CONDITIONS

P-3310

NB:
HED DRAWINGS REFLECT REQUIREMENTS FOR SURFACE FINISHES, SETTING OUT AND BOND ONLY. REFER TO ENGINEERS DRAWINGS FOR FULL CONSTRUCTION DETAILS.

Rev 01 - Issued for Construction

REVISIONS

H E D
Hyland Edgar Driver
Landscape Architecture Environmental Consultancy
Portsdell Farm Widdams Road Fareham Hampshire PO16 7JH
Telephone 01329 826690 Facsimile 01329 826126

PROJECT
MICROSOFT BUILDING 5

SUBJECT
DISABLED RAMP DETAIL

DATE 25.04.06	DRAWN BY GR
SCALE SHOWN AT A3	CHECKED BY MM
DRAWING NUMBER 621.CD.321	REVISION 01
DRAWING STATUS F	

A - PRELIMINARY B - ISSUED FOR PLANNING C - ISSUED FOR TENDER /APPROVAL D - ISSUED FOR TENDER
E - ISSUED FOR APPROVAL F - ISSUED FOR CONSTRUCTION G - AS BUILT

PLANS TO MEET CONDITIONS

P-3310

KEY

NOTES

1. THIS DRAWING TO BE READ IN CONJUNCTION WITH RELEVANT SPECIFICATIONS, DRAWINGS AND CONTRACT DOCUMENTS.

2. ALL DIMENSIONS IN MILLIMETRES UNLESS STATED OTHERWISE.

DRAWING BASE:

1st BENNETT DRAWING 110002-SITE PLAN REV 6 AND 110088-UNDERCROFT REV 2.

PLANNING
DC:
ADMIN:
01 JUN 2006
ENF:
APP:
COPIES:
ACK:

Vehicle Access onto Thames Valley Park & exit to A329/A4/M4

Microsoft Campus

SITE Project & Direction

SITE Project & Direction

SITE Project & Direction

SPEED LIMIT & Construction Traffic Direction

SPEED LIMIT & Construction Traffic Direction

SPEED LIMIT & Construction Traffic Direction

Speed limits signs Construction traffic

CONSTRUCTION SITE

CLEAN WHEELS

BLL SITE COMPOUND

NO ENTRY for Construction Traffic

MICROSOFT PROPERTIES LTD.

SITE LOGISTICS PROJECT NEXT GENERATION

TRAFFIC PLAN BUILDING 5 ACCESS TO SITE COMPOUND

Bovis

No. BLL TP 001

PLANS TO MEET CONDITIONS

E-3310

PLANNING
DC:
ADMIN:
01 JUN 2006
ENF:
APP:
COPIES:
ACK:

TOWER CRANE

Loading/Lifting Area

Staff Car park

Crane lifting point
Material Storage
Fuel Store
Vehicle Store

Site Access Road

Canteen
Welfare
Offices

Site Access Route
Road crossing

Site Access Road

Compound Access Route

Security Gates

Site Entrance

No entry
Site Traffic

Wheel Wash

OFF LOADING AREA

Temp Electrical Transformer
(To be relocated)

Microsoft Security