Scale 1/1250
Enlarged from 1/2500

WOKINGHAM WITHIN PARISH

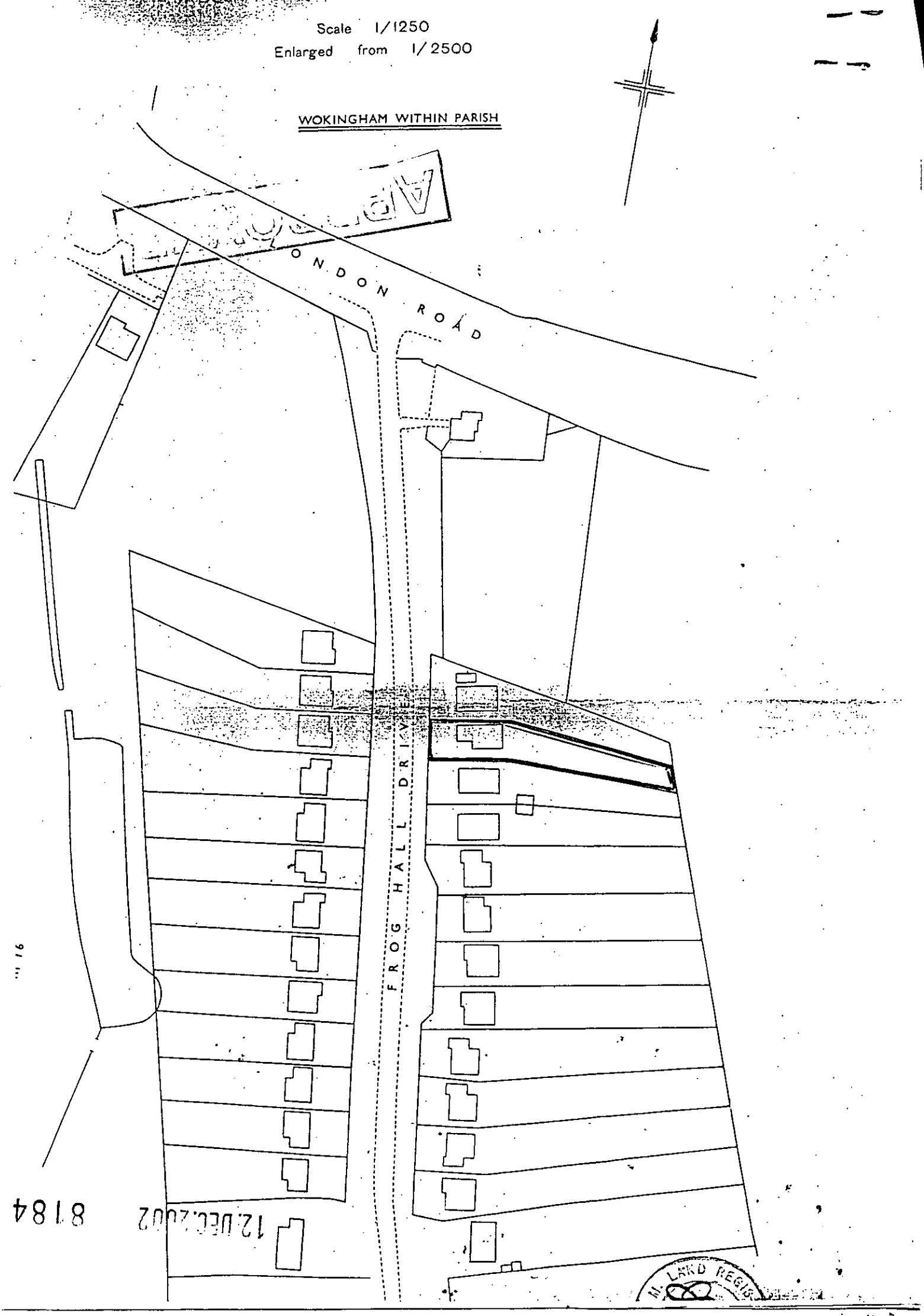

12 DEC 2002
8184
H.M. LAND REGISTRY

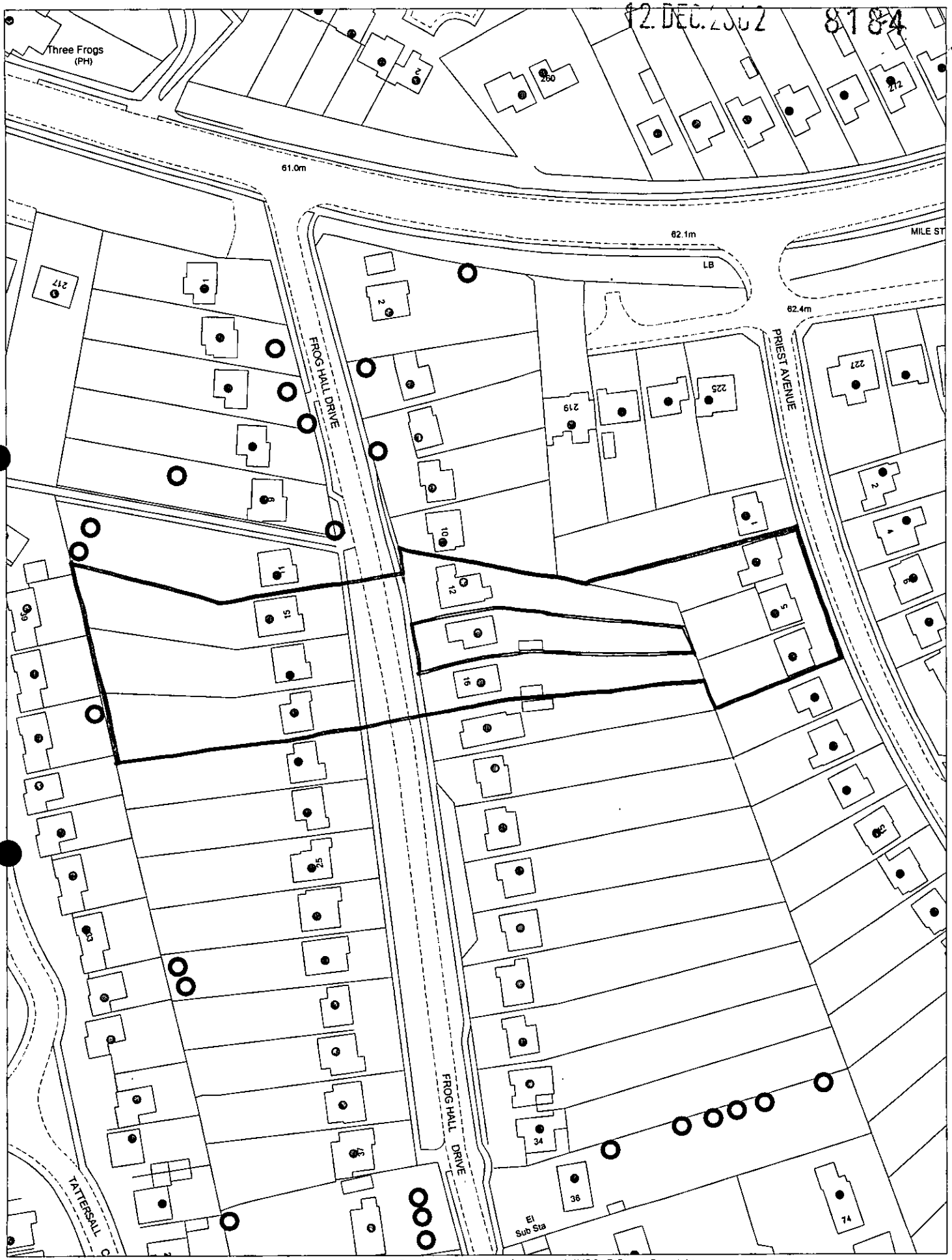

This map is based upon Ordnance Survey material with the permission of Ordnance Survey on behalf of the Controller of HMSO. © Crown Copyright.
Unauthorised reproduction infringes Crown Copyright and may lead to prosecution or civil proceedings.Wokingham District Council Licence LA086134

Development Control,Wokingham District Council.
13 December 2002

Scale: 1 : 1250

N
W E
S

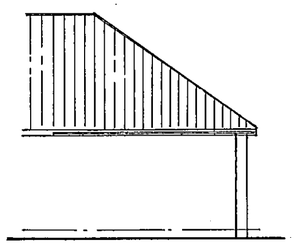

side

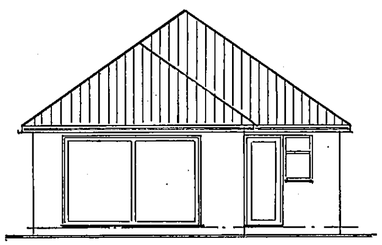

rear

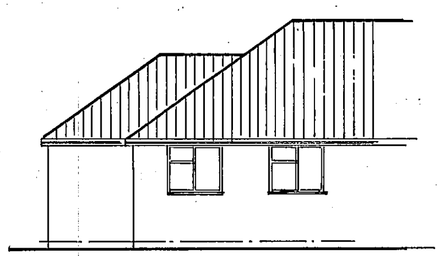

side

EXISTING ELEVATIONS

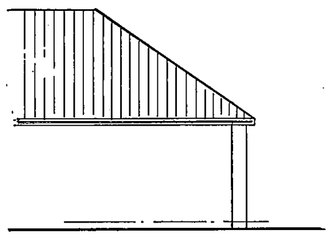

side

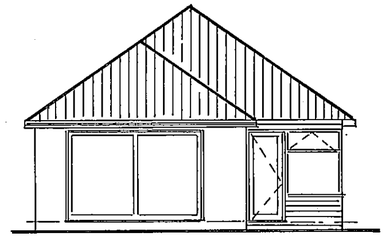

rear

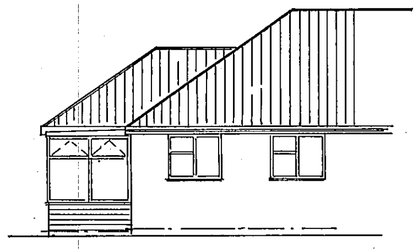

side

PROPOSED ELEVATIONS

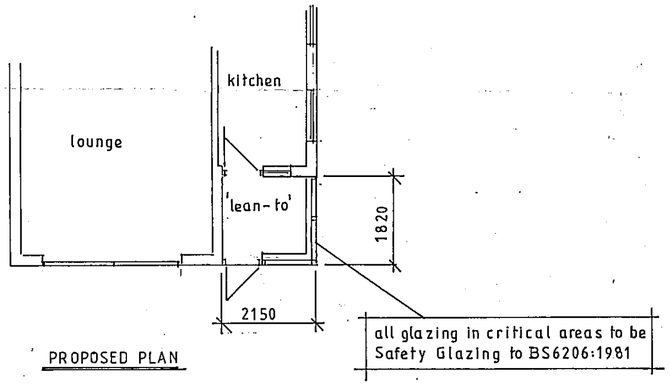

PROPOSED PLAN

12 DEC 2002 8184

block plan 1:500

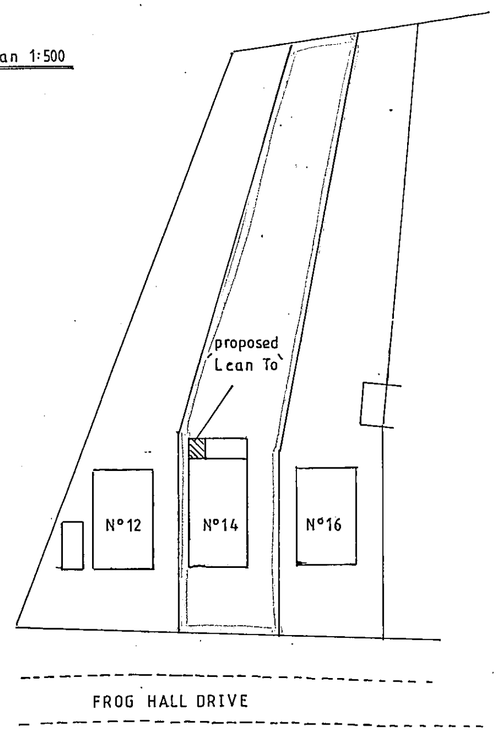

FROG HALL DRIVE

Notes:
~~•All dimensions must be checked on site and not scaled from this drawing.~~

A		
	Date	Revisions

© copyright

CROWN CONSERVATORIES

Client
MR BENNETTS

Job Title
proposed 'lean-to' at rear

Drawing Title
N° 14 FROG HALL DRIVE
WOKINGHAM
BERKS
RG40 2LF

APPROVED

Scale 1:100

Date December 2002 | Drawn by

Drg. No. | Rev.

[ARCH.]

420 x 594mm A2