13/01/2000

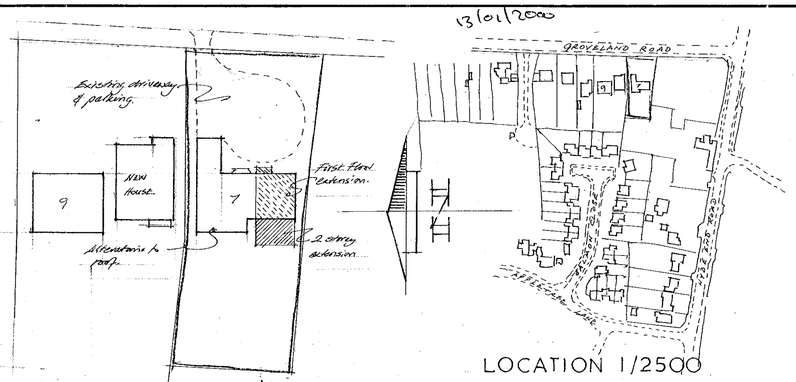

BLOCK PLAN 1/500

LOCATION 1/2500

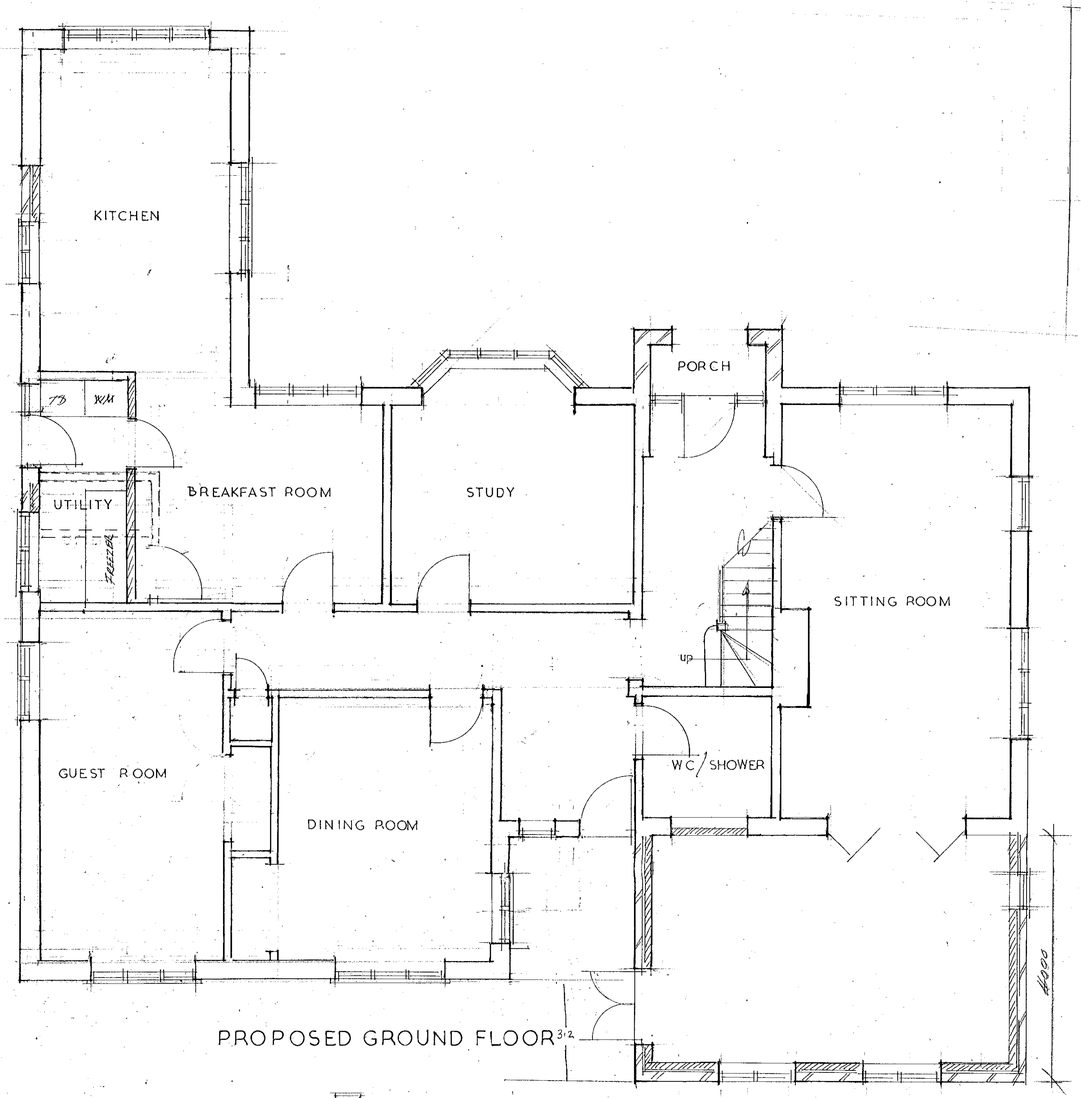

PROPOSED GROUND FLOOR

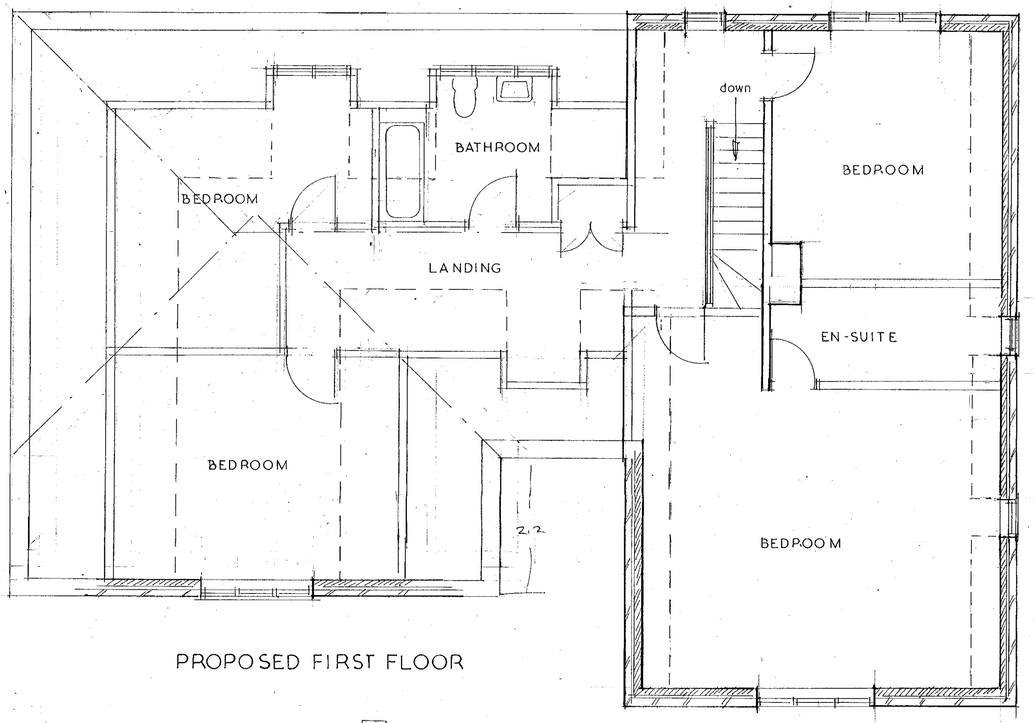

PROPOSED FIRST FLOOR



NORTH



NEW HOUSE

WEST

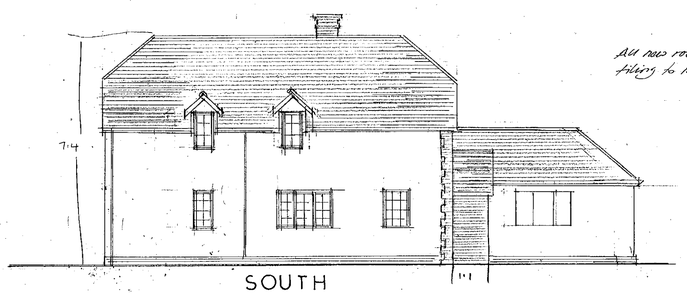

SOUTH

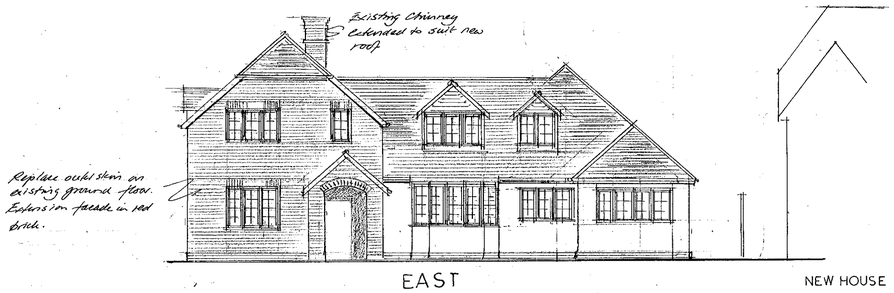

EAST

NEW HOUSE

0 10 20 30 40 50 60 70 80 90

rev	date

JOHN R HALL
CHARTERED SURVEYOR
Tel. 0118 9882883

13 JAN 2000* U565

APPROVED

client
Mr & Mrs G.Burch

project
PROPOSED TWO STOREY EXTENSION AND LOFT CONVERSION

address
7, GROVELANDS ROAD
SPENCERS WOOD
READING

date	drawn by
November 1999	

scales
1/50 & 1/100

drwg no	rev
PBC / 1583	

Boundary Fence

0365

ADDITIONAL PLAN

10030
3270
5565
18865
300
19165

19165
19040
125

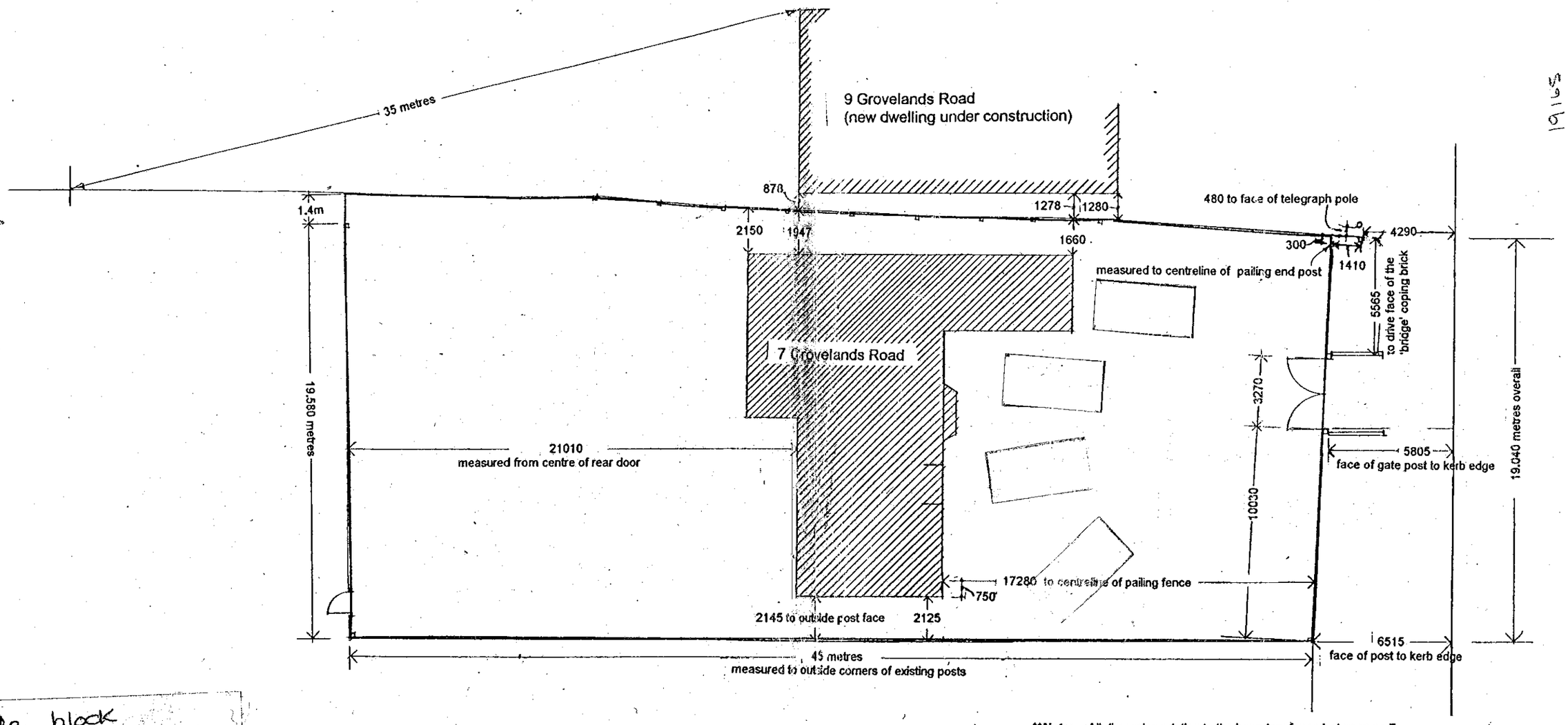

**Note: All dimension relating to the boundary fence between no.7 and no.9 are in millimetres and made from brickwork faces above plinth levels to the post and rail face which is facing no. 9 Grovelands Road. This is the finished boarded face. The posts are 125mm x 95mm and project back 125mm toward no.7 from the surveyed line.

Internal site dimensions are in millimetres.

"WOODPECKERS" 7 GROVELANDS ROAD. SPENCERS WOOD.

SITE PLAN 1:200 scale

survey date: 9.9.99

HICKS • BAKER
0118 959 6144
COMMERCIAL PROPERTY CONSULTANTS
John Adams House, 29 Castle Street, Reading, Berkshire RG1 7SB

APPROVED

Vehicle block
4.5m x 2.4m
@ 1.200 scale
= 2.25cm x 1.2cm

0 10 20 30 40 50 60 70 80 90 100
0 1 2 3