H.M. LAND REGISTRY

TITLE NUMBER	
BK244007	

ORDNANCE SURVEY PLAN REFERENCE	SU7569	SECTION C	Scale 1/1250
COUNTY BERKSHIRE	DISTRICT WOKINGHAM		© Crown copyright 1986

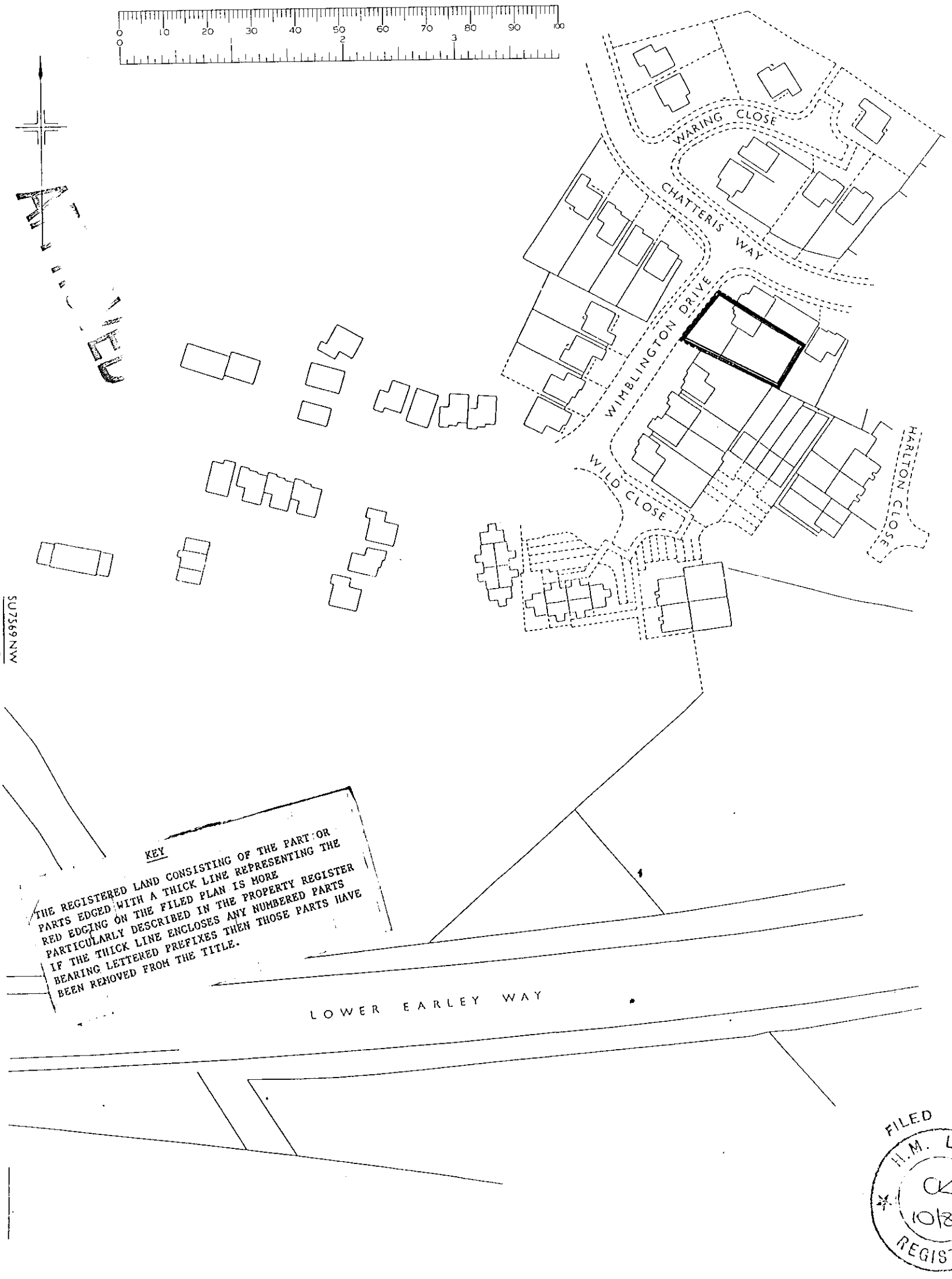

FILED PLAN H.M. LAND CK 10/86 REGISTRY

OFFICE COPY ISSUED BY THE GLOUCESTER DISTRICT LAND REGISTRY ON 17 SEP 1987

04. JAN. 2000 U526

04. JAN. 2000* 0526

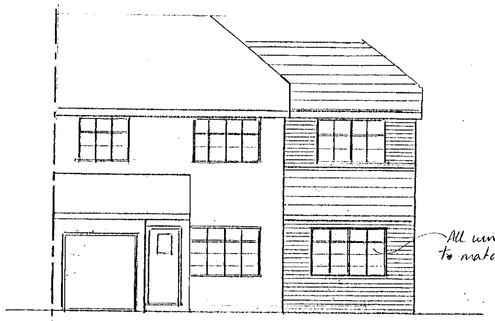

Proposed Front Elevation

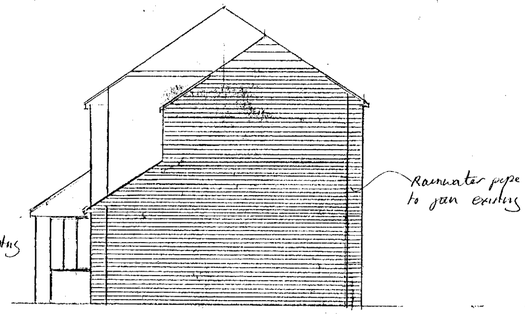

Proposed Side Elevation



Proposed Rear Elevation

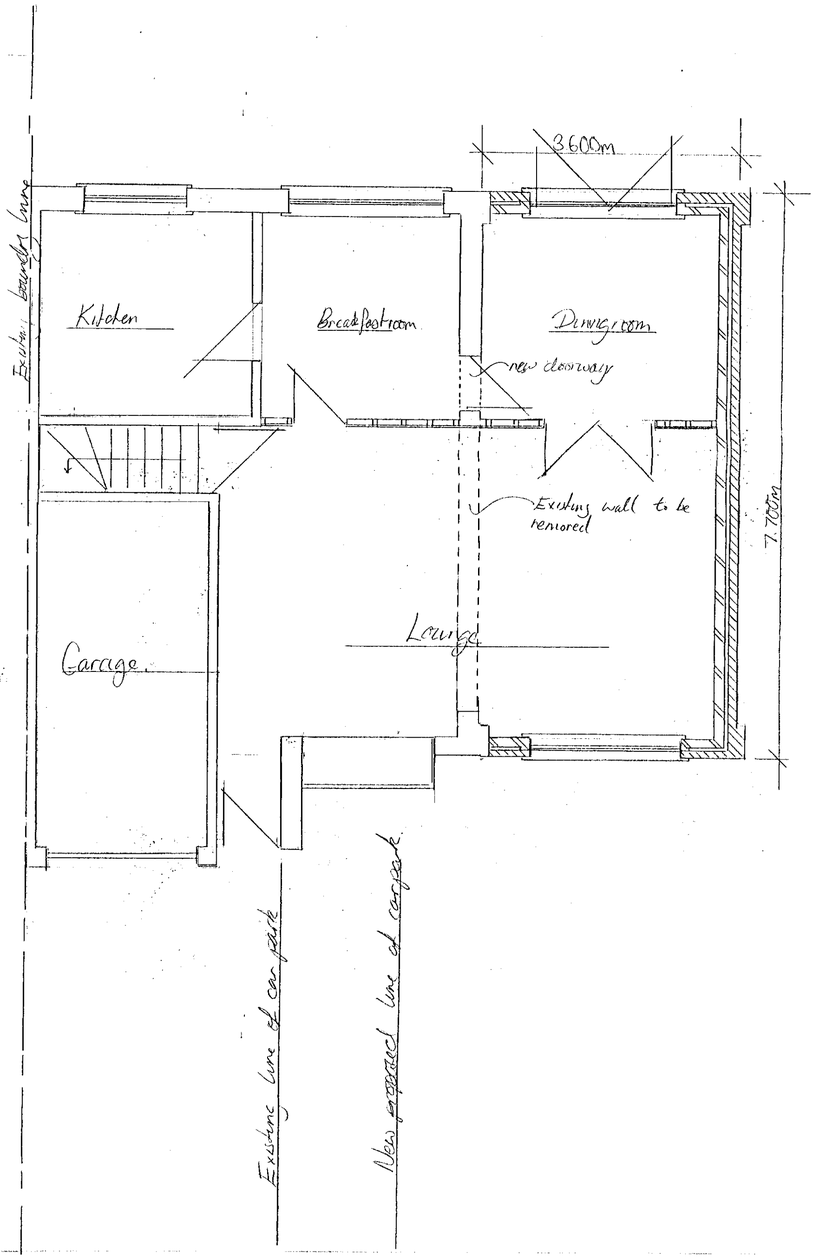

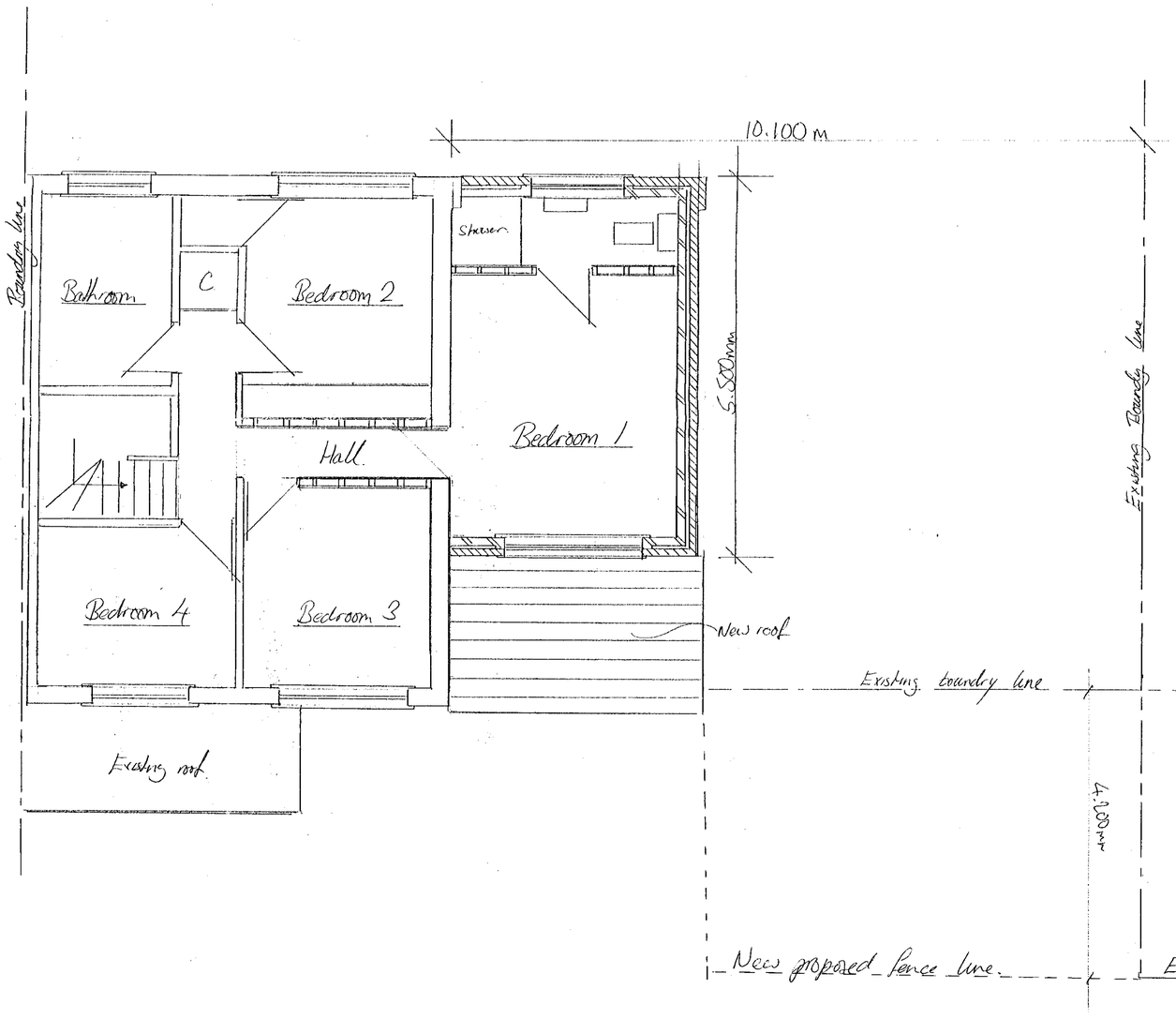

Client	Project	Date	Scale
Mr R.M. REW 3 WIMBLINGTON DRIVE LOWER EARLEY READING RG6 4JJ	TWO STOREY SIDE EXTENSION	15/12/99	1:100 or 1:500.