APPLICATION NO:
F/2000/0387

LOCATION:
299 Loddon Bridge Road Reading.

APPLICANT:
Mr A Driver C/O Greg Farrell

PROPOSAL:
Proposed two storey side extension to dwelling.

EARLIEST DATE FOR DECISION: **19/02/2000**

APPLICATION EXPIRY DATE: **15/03/2000**

CASE OFFICER: **Joss Miller**

RAILEX
Marbleboard

EASIFILE EP7

WOKINGHAM DISTRICT COUNCIL

TOWN AND COUNTRY PLANNING ACTS

Notification of Refusal of Permission

Mr A Driver
C/O Greg Farrell
43 Wendover Way
Tilehurst Reading
Berkshire
RG30 4RU

Application Number: F/2000/0387

Parish: **WOODLEY**

Location: **299, Loddon Bridge Road, Woodley, Reading.**

Proposal: ***Proposed two storey side extension to dwelling.***

The Wokingham District Council in pursuance of their powers under the above Acts and Regulations hereby **Refuse Permission** for carrying out the above development in accordance with the application and the accompanying plans submitted to the Council subject to compliance with the following conditions, the *reasons for which are specified hereunder.*

Reason

1. This proposal, by reason of its bulk and massing, would have an adverse effect detrimental to the street scene. Therefore, the proposal would be contrary to Policies WBE1 of the Wokingham District Local Plan and LBE2 of the Loddon Area Local Plan.

Head of Planning and Transportation
Date: 01 March 2000

If this notice grants permission to proceed with the proposal the applicant is reminded that it relates to planning permission only and does not constitute approval under any other legislation including Building Regulations.

LISTING FORM

Case officer: **Joss Miller** Application Number: **F/2000/0387**

299 Loddon Bridge Road ~~Reading~~. Woodley

Proposed two storey side extension to dwelling.

26731

PLANNING SERVICES	HPT
PCL	TLS
DC	ENF
APP	
US	

07 MAR 2000

COPIED TO:	ACK:
21/2/2000	FILE:

Transfer: Yes ☐ No ☑

Reason for Transfer:

Signed: [signature] Date: 21/2/2000

Print Name: COLIN PRIESTON

NB. It would be helpful for speedy decision making if you could respond, even if you do not wish this application to be transferred.

612

Tel: (0118) 974 6481 (Direct Line)
E-mail: Nicola.Lake@wokingham.gov.uk
Date: 25 November 1999
My ref: NL/Woodley/Pre-apps.

Environmental Services Department
Planning Services
P.O. Box 157
Shute End, Wokingham
Berkshire RG40 1WR
Tel: (0118) 974 6000
Fax: (0118) 974 6484
Minicom No: (0118) 974 6991
DX: 33506 – Wokingham

Mr & Mrs Driver.
2 South Drive
Sulhamstead
Reading
Berkshire
RG7 4DS

Dear Mr & Mrs Driver,

PROPOSED TWO STOREY SIDE EXTENSION TO 299 LODDON BRIDGE ROAD, WOODLEY.

Thank you for your letter of the 9 November 1999, regarding the above stated development.

I write to confirm the information which was conveyed to you during your recent telephone conversation with Nicola Lake. The proposed development would increase the number of bedrooms within the property from three to five. This would have a parking requirement of four car parking spaces. Each parking space should measure 2.4m by 4.8m, with a suitable turning area to allow cars to enter and leave the site in forward gears.

You have shown the proposed extension projecting forward of the dwelling's building line. It is suggested that the proposed extension be set back at least 1m from the front of the dwelling with a corresponding set down in the ridge height of the dwellings existing roof.

I hope this information is of assistance to you. However, it is given without prejudice to the Council's position in the determination of any application which maybe submitted.

Yours sincerely,

MLT

M L THORP.
Principal Development Control Officer.

Reply Required

PLANNING SERVICES	HPT 22757
POL	TLS
DC ✓ NL	ENF
APP	
CS	
1[illegible]	
COPIES TO:	

Alastair and Karen Driver
2 South Drive
Sulhamstead
Reading
Berks
RG7 4DS

Tel: 0118 930 3149
Fax: 0118 942 9090

Date: 9th November 1999

Planning Application Office
Wokingham District Council
Shute End
Wokingham
RG40 1WH

Dear Sirs

Planning Application - 299 Loddon Bridge Road, Woodley, Reading, RG5 4BE

Further to my conversations with your office on 8th and 9th November 1999 we now submit initial sketches of the current structure and of the proposed extension and improvements.

At this early stage we have not yet consulted with an architect and, therefore, the final size and location of the new windows are yet to be decided. It is our intention to match the new bricks, tiles and windows with the existing ones in order to maintain the overall appearance of the property.

At present the property is owned by Thames Valley Police Authority and it has been offered to us for sale by them. Naturally we are keen to progress this application as quickly as possible as the time we have to complete contracts with the Police Authority is limited.

We are often available on the above number during the day and we await your advice in due course.

Yours sincerely

Alastair and Karen Driver

3 bedroom
to
5 bedroom
- 4 parking spaces

Spoke to Mr Driver on the 19 Nov 99 - Explain we usually request extensions to be set down and back from the original and that they will need 4 parking spaces with turning facilities and that, the trees to the front should be maintained + protected.

Tel. (0118) 974 6444 (Direct Line)
Fax. (0118) 974 6484
Email. Mike.Thorp@wokingham.gov.uk
Date 25 August 2000
My ref. Development Control /MLT

Mr G Farrell
43 Wendover Way
Tilehurst
Reading
Berks, RG30 4RU.

Environmental Services Department
Planning Services
P.O. Box 157
Shute End, Wokingham
Berkshire RG40 1WR
Switchboard Tel: (0118) 974 6000
Fax: (0118) 974 6484
Minicom No: (0118) 974 6991
DX: 33506 – Wokingham
http://www.wokingham.gov.uk

Dear Mr Farrell,

RE: REFUSAL OF PLANNING PERMISSION NO. F/2000/0387 - 299 LODDON BRIDGE ROAD

I refer to your letter dated 14 August 2000 concerning the above matter.

As the above decision to which you refer is a **refusal** of planning permission, it is not possible to amend it; a further application would be necessary.

Yours sincerely

MLT

M L THORP
Principal Development Control Officer

Building & Design
Consultant

Planning, Building Regulations & Structural Design

43 Wendover Way
Tilehurst
Reading
Berks RG30 4RU

Tel & Fax 0118 941 6249
Mobile 07967 009862
EMAIL GJFarrell@AOL.com

PLANNING SEC 33263
POL
DC
APP
CS
18 AUG 2000
COPIES TO: ACK:
FILE:

Reply req'd

Planning Dept
Wokingham District Council
Shute End
Wokingham
Berks
Attention John Mitchell

14th August 2000

Ref: F/2000/0387

Dear Sir

Re: 299 Loddon Bridge Road

Further to recent correspondence with Mrs. Dodsworth I am concerned at the need to submit a new Planning Application for a first floor en-suite window which will be frosted glass in any case and the substitution of a door and window on the ground floor for a window . I am aware of the condition on the Approval notice and the requirement if deemed necessary to notify neighbours however if the window had been on the original Planning application I would have expected a condition that it was frosted and I feel certain an approval would have been granted .

I hope you will look into this matter as this is the same application that was the subject of previous correspondence to you where it was felt that the first application could easily have been amended instead of rejected. I do not believe a third application would do much to de-congest the Planning System.

I trust therefore particularly in the light of my recent successful appeal decision for a property in Reading Road Finchampstead where the Inspector took a dim view of your officers request for a condition against first floor windows that this case can be reviewed more easily and I look forward to hearing from you at your earliest convenience.

Yours faithfully

Greg Farrell

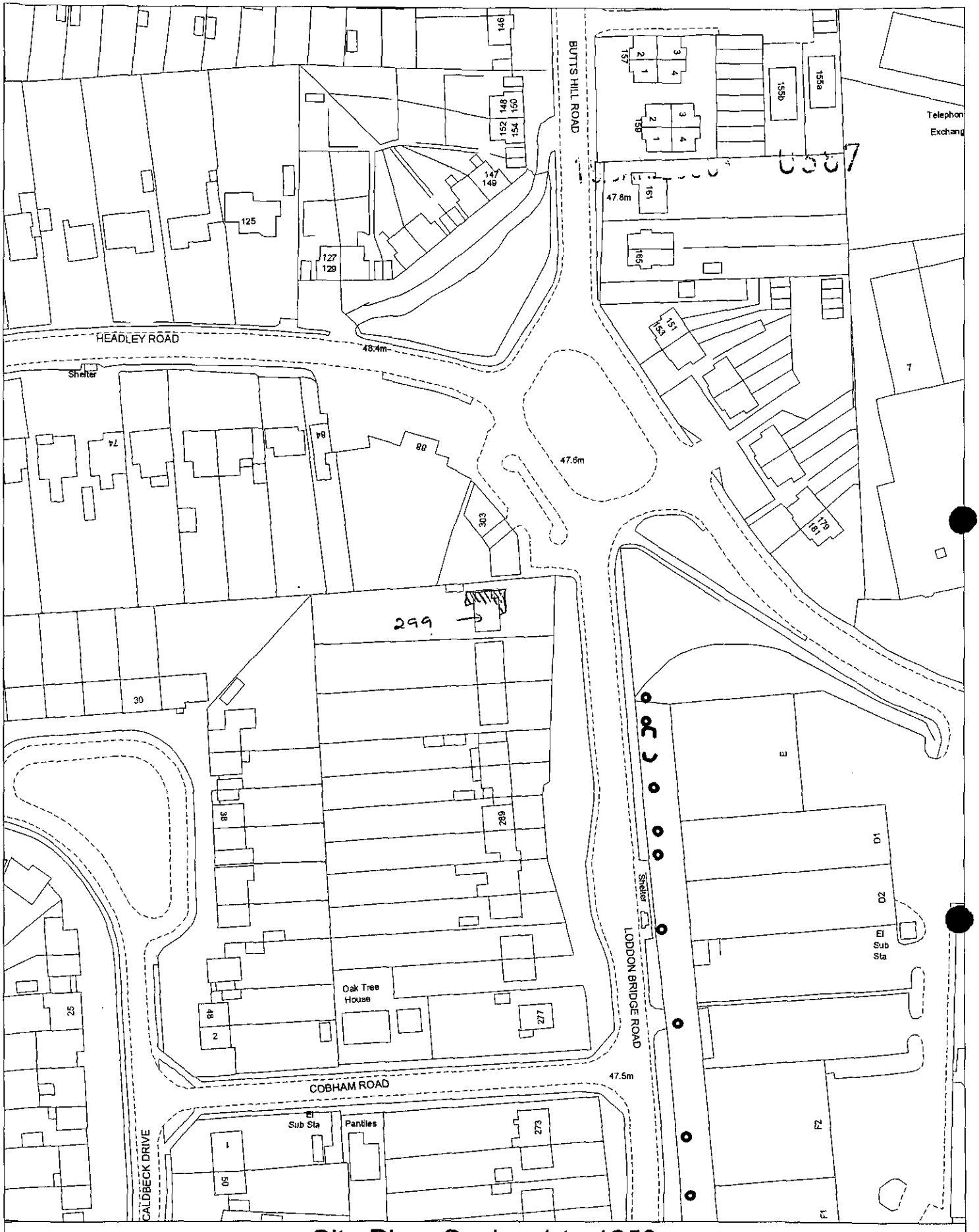

Site Plan, Scale: 1 to 1250

This copy has been produced specifically for the map return scheme purposes only. No further copies may be made.

This map is reproduced from Ordnance Survey material with the permission of Ordnance Survey on behalf of the Controller of HMSO Office. © Crown Copyright. Wokingham District Council, Licence No. LA086134
Date: 20 January 2000

N
W E
S

WORK SHEET FOR : Joss Miller

Application Number : F/2000/0387

Applicant : Mr A Driver C/O Greg Farrell.

Location : 299 Loddon Bridge Road Woodley.
Proposal : Proposed two storey side extension to dwelling.

Site Notice Displayed ? :

YES	NO	DATE
✓		2/2/00

Date of Neighbour Notifications : 26/1/00 & 7/2/00

Date of Site Visit : 31/1/00

Date Registered : 19/01/2000

Earliest Date for Decision : 19/02/2000

Latest Consultation Date/Site Notice Expiry Date : 19/02/2000

Application Expiry Date: 15/03/2000

Consultation Responses :
Highways - 3 car spaces needed.

Planning Issues :
Effect on street scene & neighbouring properties WBBC.
Identified settlement.

Application Number: F/2000/0387

Appraisal :

This application is for a 2 storey side & rear extension and s/s front extension.

Neighbours.

No 297 will not be adversely affected by the extension as the bulk of it will be situated on the other side of the applicant's house thereby obscuring it to a certain extent. The 2 storey rear extension and single storey front extension are a sufficient distance to avoid being overbearing and no windows will overlook 297.

The windows to the rear of the extension will not result in a loss of privacy as they are approx 56m away. The buildings on the other side (301) are commercial premises on both floors and, therefore, guidelines are more lenient.

Street scene.

The 2 storey element is 7m high, flush with the existing roofline of the house. As well as this, the single storey extension is forward of the front footprint of the house. The design is considered incongruous and the bulk and massing are out of keeping with the character of the area. Therefore this application should be refused.

Recomendation : ~~Approval~~: ☐ **Refusal:** ☑

(tick appropriate box)

Application Number F/2000/0387
Conditions/Reasons for Refusal

No	Std Con	Std Reas	Non Std Conditions / Reasons for Refusal
1.			This proposal, by reason of its bulk and massing, would have an adverse effect detrimental to the street scene. Therefore, the proposal would be contrary to policies WBE1 of the WDLP and LBE2 of the LALP.

RECORD OF SITE VISIT

SITE ADDRESS: 299 Loddon Bridge Road Reading.

APPLICATION NUMBER: F/2000/0387

OFFICER: Joss Miller

DATE OF SITE VISIT: 31/1/00

1 SITE/STATUTORY NOTICE DISPLAYED ? Yes on tree on front boundary.

2. DESCRIPTION OF SURROUNDINGS

Semi-d & d houses on one side of road

3. DESCRIPTION OF SITE/BUILDING

D-house of brick and tile.

4. RELATIONSHIP TO ADJOINING PROPERTIES

Flats - 1.8m fence.

5. SITE CONSTRAINTS

TREES —

ACCESS/PARKING 3 spaces

LEVELS —

BOUNDARY TREATMENT Wire mesh fence 1m to 297.

OTHERS



Tel: (0118) 974 6463

Date: 18/2/00

My ref: F/2000/0387

CONFIDENTIAL

Councillor V Samuel
18 Wheble Drive
Woodley
RG5 3DT

Environmental Services Department
Planning Services
P.O. Box 157
Shute End Wokingham
Berkshire RG40 1WR
Tel: (0118) 974 6000
Fax (0118) 974 6484
Minicom No: (0118) 974 6991
DX: 33505 – Wokingham

Dear Councillor

Application Number: F/2000/0387
299 Loddon Bridge Road Woodley.
Proposed two storey side extension to dwelling.

I write to let you know that the above mentioned application has been recommended for APPROVAL: ☐ REFUSAL: ☑ under delegated powers.

If you have any questions please do not hesitate to contact Joss Miller on **(0118) 974 6463**. If you then feel the application needs to be transferred to the next available Development Control Sub-Committee for decision please fill in the form below.
This form must be received no later than 28/2/00

Yours faithfully

Chris Ward

Head of Planning and ~~Transportation~~

LISTING FORM
Case officer: **Joss Miller** Application Number: **F/2000/0387**
299 Loddon Bridge Road ~~Reading~~ Woodley
Proposed two storey side extension to dwelling.

Transfer: Yes ☐ No ☐
Reason for Transfer:

_____

_____

Signed: _____ Date: _____

Print Name: _____

NB. It would be helpful for speedy decision making if you could respond, even if you do not wish this application to be transferred.

Tel: (0118) 974 6463

Date: 18/2/00

My ref: F/2000/0387

Environmental Services Department
Planning Services
P.O. Box 157
Shute End Wokingham
Berkshire RG40 1WR
Tel: (0118) 974 6000
Fax: (0118) 974 6484
Minicom No: (0118) 974 6991
DX: 33505 – Wokingham

CONFIDENTIAL

Councillor E Preston
81 Howth Drive
Woodley
RG5 3DJ

Dear Councillor

Application Number: F/2000/0387
299 Loddon Bridge Road Woodley.
Proposed two storey side extension to dwelling.

I write to let you know that the above mentioned application has been recommended for APPROVAL: ☐ REFUSAL: ☑ under delegated powers.

If you have any questions please do not hesitate to contact Joss Miller on **(0118) 974 6463**. If you then feel the application needs to be transferred to the next available Development Control Sub-Committee for decision please fill in the form below.
This form must be received no later than 28/2/00

Yours faithfully

Chris Ward

Head of Planning and Transportation

LISTING FORM

Case officer: **Joss Miller** Application Number: **F/2000/0387**
299 Loddon Bridge Road ~~Reading~~ Woodley
Proposed two storey side extension to dwelling.

Transfer: Yes ☐ No ☐
Reason for Transfer:

_____

_____

Signed: _____ Date: _____

Print Name: _____

NB. It would be helpful for speedy decision making if you could respond, even if you do not wish this application to be transferred.

FROM: Joss Miller

DATE: 26 January 2000

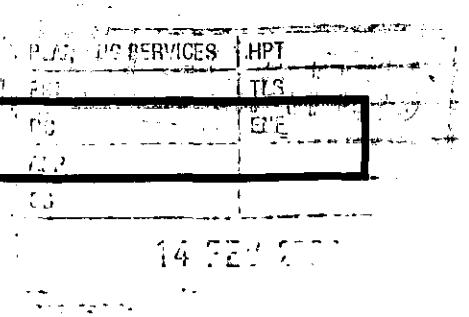

Woodley Town Council Consultation Sheet

Application Number: F/2000/0387

Proposal: Proposed two storey side extension to dwelling..

Site Address: 299 Loddon Bridge Road Woodley.

Applicant: Mr A Driver C/O Greg Farrell.

Your observations are required in respect of this application **by 19/02/2000** .

0387
No comment.

SIGNED: _____ DATE: 10.2.00

CLERK TO Woodley Town Council

To:
Highways

From: Joss Miller

Date: 26 January 2000

Application Number: F/2000/0387

Proposal: Proposed two storey side extension to dwelling..

Site Address:
299, Loddon Bridge Road, Woodley.

Applicant:
Mr A Driver C/O Greg Farrell.

Your observations are required in respect of this application within **7 days** of the above date.

Comments

A plan is required indicating 3no parking spaces (2.4m x 4.8m min) and turning on site to allow a vehicle to enter and leave the site in a forward gear. A copy of our accepted standard is enclosed.

4.2.00

(g) Turning space within cutilage of dwelling - for use where access is to be provided directly off a distributor road - eg infill plots in certain circumstances.

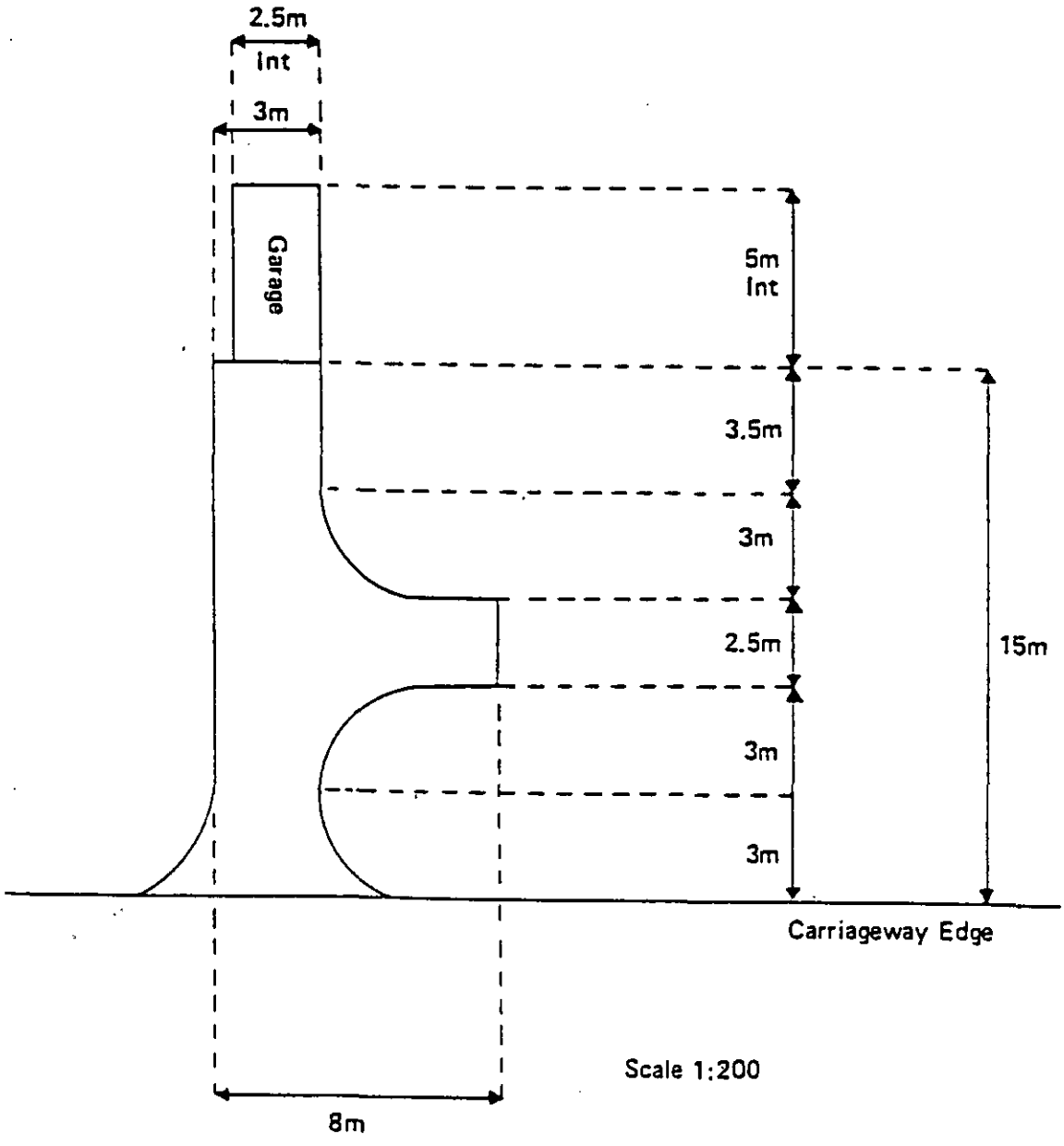

Received by Wokingham District Council

Application No: F/2000/0387

Proposal:

Proposed two storey side extension to dwelling.

Location:

299 Loddon Bridge Road Woodley.

The application is available for inspection at Wokingham District Council's offices during the following times:

PLANNING DEPARTMENT, SHUTE END, WOKINGHAM TEL (0118) 974 6428
8.30 - 5.00 Monday - Thursday & 8.30 - 4.00 Friday

WOODLEY LIBRARY HEADLEY ROAD WOODLEY (9.30am - 7.00pm Mon, Thurs & Fri. 9.30am - 5.00pm Tues, 9.30am - 1.00pm Saturday. closed all day Wednesday)

Comments should be sent in writing QUOTING THE APPLICATION NUMBER to the Case Officer Joss Miller P.O. Box 157 Council Offices, Shute End, Wokingham Berkshire, RG40 1WR to arrive on or before 19/02/2000. Written comments submitted will become available for public inspection.

In view of the very large number of planning applications and letters of comment received, it will not normally be possible for an individual reply to observations made. However any comments will be taken into account when the application is determined and you will be notified of the decision.

Head Planning and Transportation

WOKINGHAM D.C. DEVELOPMENT CONTROL

(*) PRE-APP ATTACHED (*)

Start date: 19 JAN 2000	Map No. 42/147 Site 0.07
Officer: JM Application No. F/2000/0387	Easting: ..... Flood Pln .....
	Northing: ..... Mineral .....

Level: ☐ Sub Committee ☑ Delegated ☐ Sec. State
☐ Incorrect Fee ☐ Invalid ☐ PD

Description:
(F) PROPOSED TWO STOREY SIDE EXTENSION TO DWELLING

Location: 299 LODDON BRIDGE ROAD

Parish: WOODLEY Ward: Bulmarshe. 26.1.2000

Applicant: MR DRIVER

Fee Received 95-00 (1) Required ..... Additional ..... Refund .....

Enforcement Section to be notified ☐ tick if required

Additional information required for validation

		Reason	Requested	Received
1	1:2500 OS location plan showing property edged in blue/red			
2	1:500 block plan showing existing & proposed dev. + adj. Properties			
3	Forms unsigned	Q9: Bedrooms.	26.1.	
4	Correct S 66 certificate			
5	Elevation plans			
6	Floor plans			
7	Metric scale disclaimer			
8	Encroachment letter			
9	Miscellaneous			

APPLN NO. _____

ACTION REQUIRED BY DEVELOPMENT CONTROL

Conservation Area .....

Listed Building 1 2 2*

Advertisement Required .....

Date Site Notice Sent : 26.1.2000 Parish Council Informed - YES / NO

INTERNAL CONSULTATIONS

Building Control	NF: .....
Landscape	NK: .....
Trees	NK: .....
Conservation Officer	NK: .....
Environmental Health	NA: .....
Housing	NA: .....
Leisure & Cultural services	PA: .....
Public Rights of Way	PA: .....
Property	NG: .....
District Secretary (only if called in by SOS)	MA: .....
Policy & Plans	QA: .....
Strategic Planning (JSPU)	HA: .....
Minerals (BABTIE)	GA: .....
Archaeological Site (BABTIE)	: .....
Education	AP: .....
Social Services	BT: .....
Highways	XA: ..... ✓

EXTERNAL CONSULTATIONS

Adjacent D P A	: .....
Adjacent Parish	: .....
Southern Electricity Board	BN: .....
British Gas	BM: .....
PSA Oil Pipeline	BD: .....
Transco	: .....
Environment Agency	BP: .....
Rail Track	BI: .....
Police Arch. Liaison Officer	PC: .....

HERITAGE BODIES

The Georgian Group	KC: .....
Ancient Monuments Society	KA: .....
Council for British Arch.	KB: .....
RCHME	KF: .....
Telecommunications (NRPB)	: .....
Sport England	: .....

OTHERS:

.....

.....

..... Pre-app attached .....

NEIGHBOURS:

..... S.I.N.t. 301, 303 Loddon Bridge Road ✓

1913 *Ia* **SCHEDULE 2** **Articles 6, 7 and 9**

19 JAN 2000* 0567

PART 1
Town and Country Planning (General Development Procedure) Order 1995

NOTICE UNDER ARTICLE 6 OF APPLICATION FOR PLANNING PERMISSION

(to be published in a newspaper or to be served on an owner or a tenant**)*

Proposed development at *(a)* 299 LONDON BRIDGE ROAD, WOODLEY, RG5 4BE

I give notice that *(b)* MR A DRIVER

is applying to the *(c)* WOKINGHAM DISTRICT COUNCIL Council

for planning permission to *(d)* BUILD TWO STOREY SIDE EXTENSION

Any owner* of the land or tenant** who wishes to make representations about this application should write to the Council at *(e)* PO BOX 157, SHUTE END, WOKINGHAM, BERKSHIRE, RG40 1WR

by *(f)* 2nd FEBRUARY 2000

* "owner" means a person having a freehold interest or a leasehold interest the unexpired term of which is not less than seven years, or, in the case of development consisting of the winning or working of minerals, a person entitled to an interest in a mineral in the land (other than oil, gas, coal, gold or silver).

** "tenant" means a tenant of an agricultural holding any part of which is comprised in the land.

Signed A Driver

† On behalf of

Date 10/1/2000

Statement of owners' rights

The grant of planning permission does not affect owners' rights to retain or dispose of their property, unless there is some provision to the contrary in an agreement or in a lease.

Statement of agricultural tenants' rights

The grant of planning permission for non-agricultural development may affect agricultural tenants' security of tenure.

† Delete where inappropriate

Insert:

(a) address or location of the proposed development
(b) applicant's name
(c) name of Council
(d) description of the proposed development
(e) address of the Council
(f) date giving a period of 21 days beginning with the date of service, or 14 days beginning with the date of publication, of the notice (as the case may be).

1913/b **Town and Country Planning (General Development Procedure) Order 1995**

NOTICE UNDER ARTICLE 6 OF APPLICATION FOR PLANNING PERMISSION

(to be posted in the case of an application for planning permission for development consisting of the winning and working of minerals by underground operations (in addition to the service or publication of any other requisite notices in this Schedule))

Proposed development at *(a)* .....

I give notice that *(b)* .....

is applying to the *(c)* ..... Council

for planning permission to *(d)* .....

Members of the public may inspect copies of:

- the application
- the plans
- and other documents submitted with it

at *(e)* ..... during

all reasonable hours until *(f)* .....

Anyone who wishes to make representations about this application should write to the Council at *(g)* .....

..... by *(f)* .....

Signed .....

† On behalf of .....

Date .....

† Delete where inappropriate

Insert:

(a) address or location of the proposed development
(b) applicant's name
(c) name of Council
(d) description of the proposed development
(e) address at which the application may be inspected (the applicant is responsible for making the application available for inspection within the area of the local planning authority)
(f) date giving a period of 21 days, beginning with the date when the notice is posted
(g) address of Council

Woodley 0587

ADDRESS 299 LODDON BRIDGE ROAD PARISH WOODLEY

PLOT No. ORD. SHEET No. SU.7673 (4

BUILDER

Plan No.	Applicant	Description of Development	Date of Decision	Decision
462/55	Berks County Council	Police House	12.5.55	App. N/A
PD/540/66	Mr. M. Smith	Garage	29.9.66	App N/A

DATE OF COMPLETION

MINISTRY DECISION

SPECIAL ORDERS

DRAINAGE

Environmental Services

For office use only.
Application number: [illegible] 0587

Householder planning application form

Please answer all questions in CAPITAL letters.
If any question does not apply to you, put N/A in the space.
Please send six copies of the filled in form and your plans to the address on the front of the folder.
We provide guidance notes to help you fill in the form. If you have any questions, please call Planning Support on 0118 974 6428 or 0118 974 6429.

1	Your name Address and postcode Phone number	Mr A. Driver 2 South Drive Sulhampstead Reading RG7 4DJ
2	Agent's Name Address and postcode Phone number	**Greg Farrell** **43 Wendover Way** **Tilehurst** **Reading** **Berks RG30 4RU** **Tel & Fax 0118 941 6249**
3	Site We need you to send in six copies of the 1:2500 scale location plan and six copies of the 1:500 scale block plan, with the site outlined in red. You can buy these maps from the Environmental Services reception or order them by phoning 0118 974 6485.	299 Oxford Road Woodley, Reading
4	Give brief details of the proposal for example, two storey side extension. About the application	2 Storey side extension.
5	Are there any trees on the site? If Yes, please show their positions, spread and species of the trees on the plans. Say which trees you plan to cut down.	Yes ☐ No ☑
6	Please list the external materials you will use for example, red brick to match any existing bricks and dark stained timber.	Brick + tiles to match existing
7	Will the proposal change the pedestrian or vehicle access to the site? Please show details of the existing access and any proposed changes on the plans.	Yes ☑ No ☐
8	Will the car parking provision at the site be changed? If Yes, please show details of any changes on the plans.	Yes ☑ No ☐

Crystal Mark
Clarity approved by Plain English Campaign

Please turn over

9	How many bedrooms does the property have?	Existing:	Proposed:
10	Does a public right of way touch the site? If yes, please show the route and any proposed alternative on the plans.	Yes ☐	No ☑
11	Checklist. Please make sure that you enclose the following.		
	a Six copies of this form signed and dated.	✓	
	b The fee (We have attached a current scale of fees). If you do not have to pay a fee, please say why below.	✓	
	c Six copies of each set of plans and drawings listed below.	✓	
	• 1:2500 scale location plan with the site outlined in red.	✓	
	• 1:500 scale site layout plan.	✓	
	• 1:100 or 1:200 scale floor plans and elevations.	✓	

12 Certificate of ownership (Section 66 Town & Country Planning Act 1990)
Please delete either certificate A or certificate B. If neither apply, you must fill in a full certificate which you can get from Environmental Services.

(Owner means a person with a freehold interest, or someone who is a leasehold tenant with at least seven years left on their agreement)

Certificate A

I certify that

- At the beginning of the period of 21 days ending with the date of the application nobody, except the applicant, owned any part of the land which the application relates to.
- None of the land forms part of an agricultural holding.

Certificate B

I certify that

- I or the applicant has given the necessary notice to everyone else who (at the beginning of the period of 21 days ending with the date of the application) owned any part of the land which the application relates to as listed below.

Owner's name	Address at which the notice was served	Date on which the notice was served
Thames Valley Police	Oxford Road ← As owner. Kidlington Oxon OX5 2NX	10/1/2000

None of the land forms part of an agricultural holding.

Your signature: C. Farrell

on behalf of Mr A. Drewe

Date 10/1/99

Please tick this box if you or your husband, wife or partner are employed by Wokingham District Council ☐