

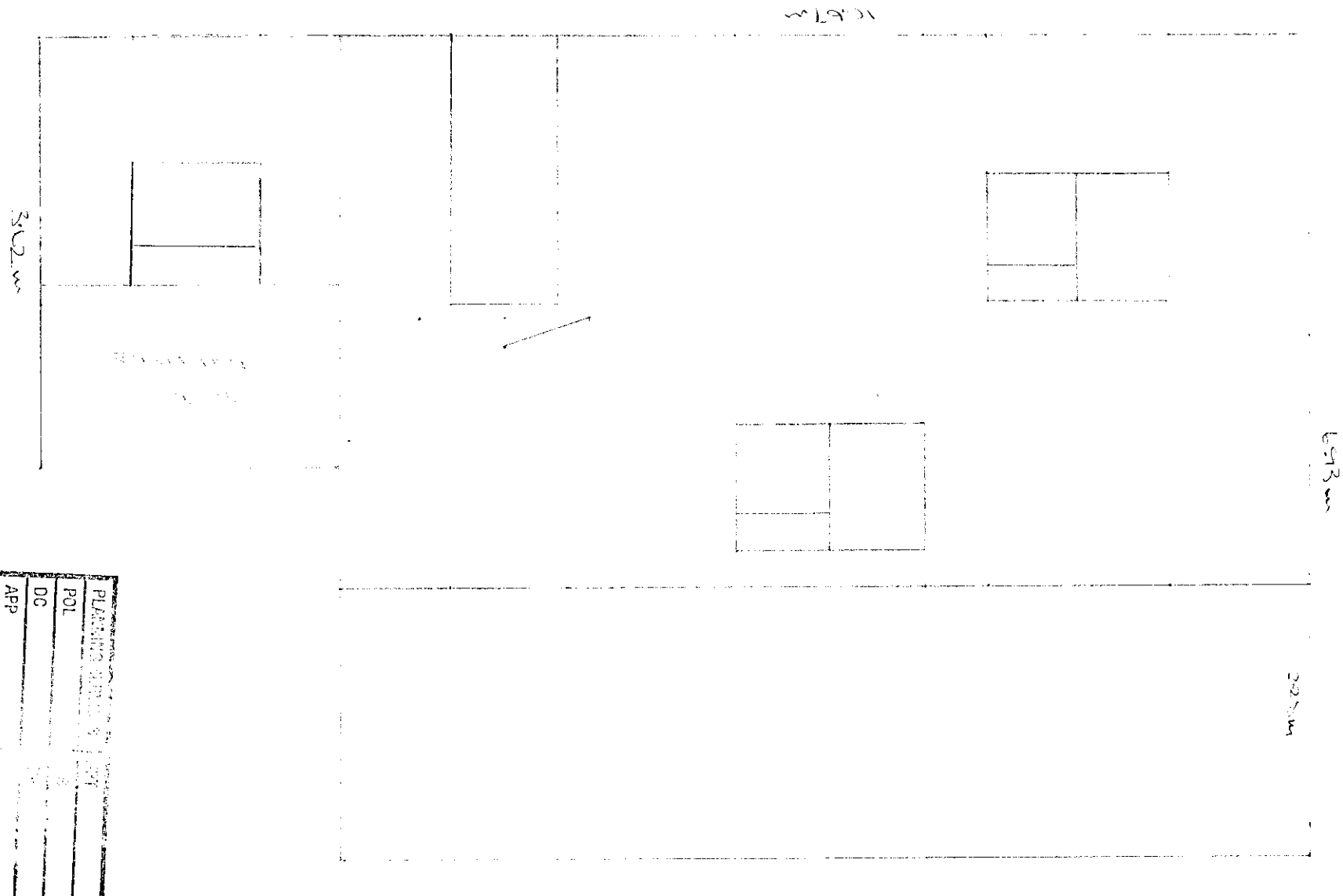


PLANNING
POL
DC
APP
CS
COPIES TO:
16 NOV 1999



1187 m

808 m

1250 m TO BOUNDARY

817 m

4200 m TO BOUNDARY

1250 m

1250 m TO BOUNDARY

370

1270 m TO BOUNDARY

2228 m

693 m

1187 m

0 10 20 30 40 50 60 70 80 90 100
0 2 3

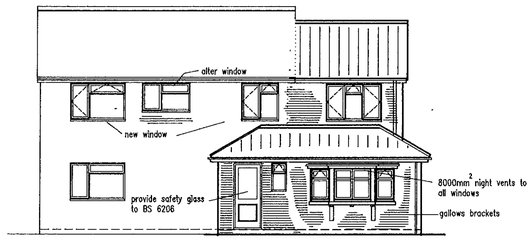

Front Elevation

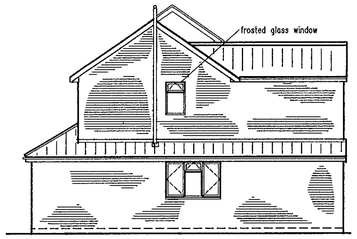

Side Elevation



Rear Elevation

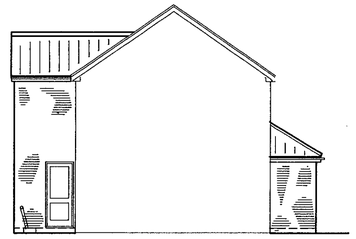

Side Elevation

Block Plan
1:500

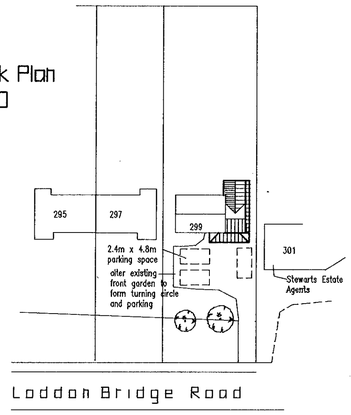

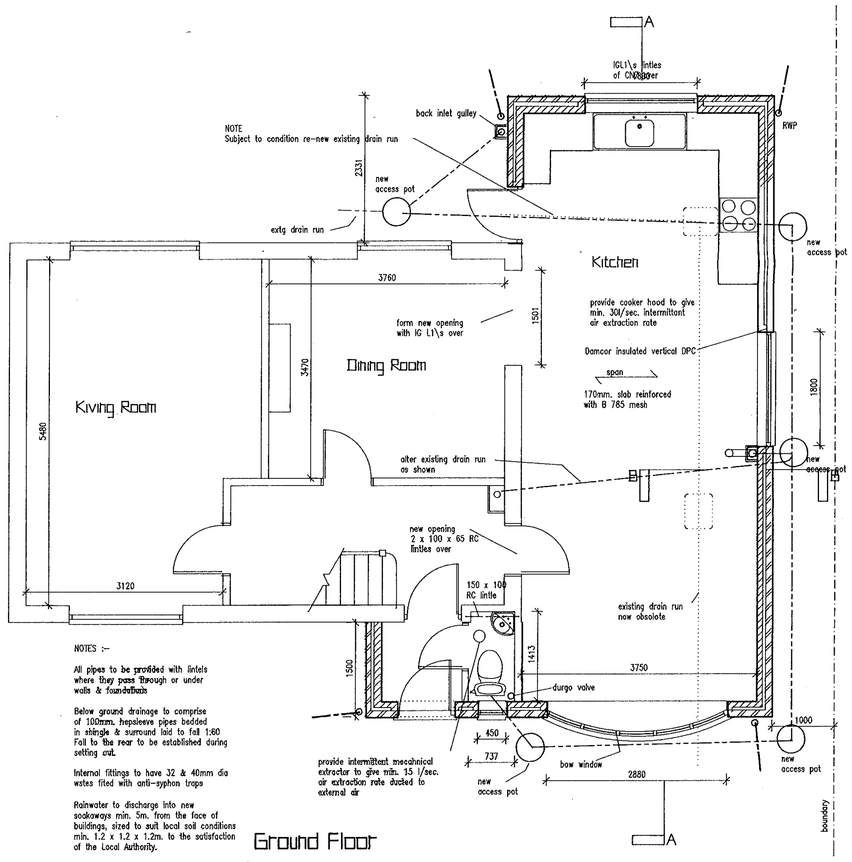

NOTES :-

All pipes to be provided with lintels where they pass through or under walls & foundations

Below ground drainage to comprise of 100mm. hepsleeve pipes bedded in shingle & surround laid to fall 1:60 Fall to the rear to be established during setting out.

Internal fittings to have 32 & 40mm dia wastes fited with anti-syphon traps

Rainwater to discharge into new soakaways min. 5m. from the face of buildings, sized to suit local soil conditions min. 1.2 x 1.2 x 1.2m. to the satisfaction of the Local Authority.

Ground Floor

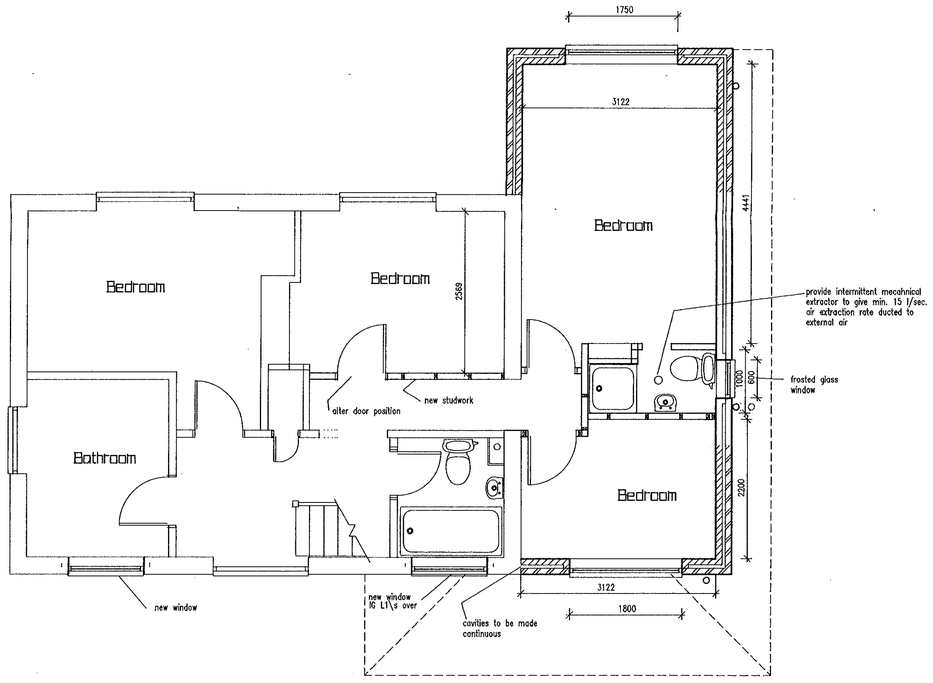

First Floor

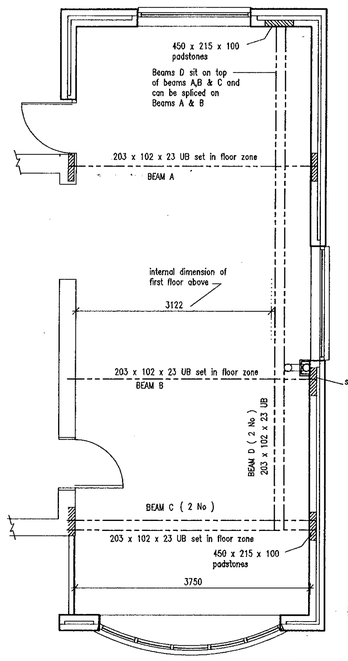

Structure Plan

PLANNING SERVICES	HPI
POL	TLS
DC	ENF
APP	
CS	

18 AUG 2000

REFER TO LETTER 33263

REVISIONS

Rev.	Description	Date
A	Clients comments added	10/1/2000
B	Reduction in size	9/3/2000
C	Construction detail added	18/7/200
D	Window to en-suite elevation alts	14/8/2000

JOB TITLE

Mr & Mrs Driver
299 Loddon Bridge Road
Woodley

TITLE

Side Extension

SCALE	DATE	DRAWING No.
1:50 1:100	29/12/99	Drw:01 D

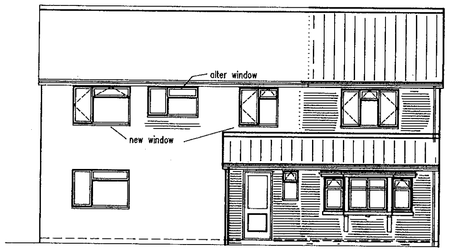

Front Elevation

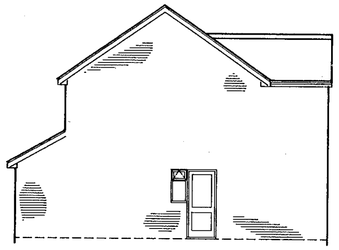

Side Elevation

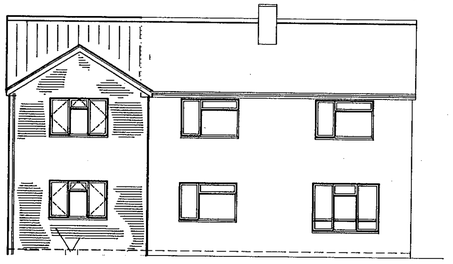

Rear Elevation

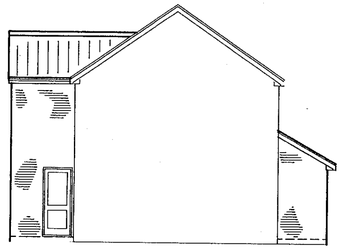

Side Elevation

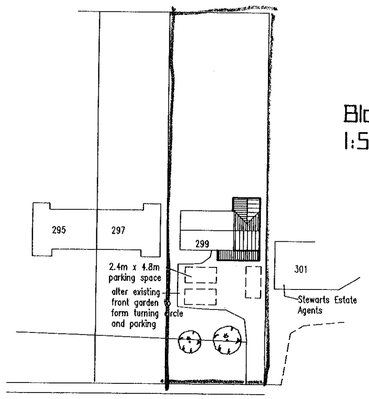

Block Plan
1:500

Loddon Bridge Road

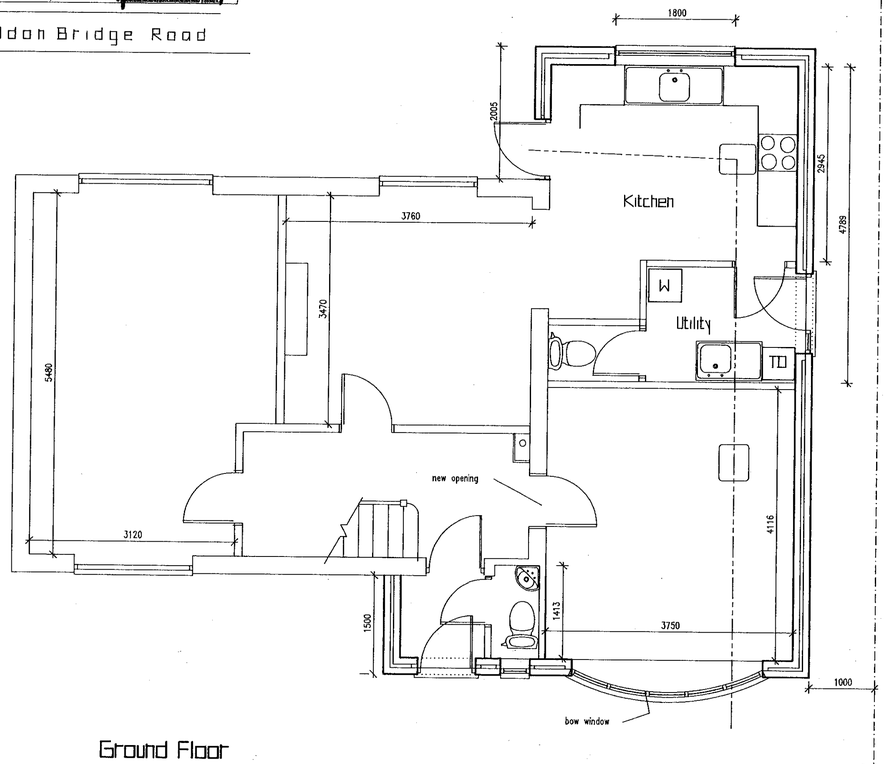

Ground Floor

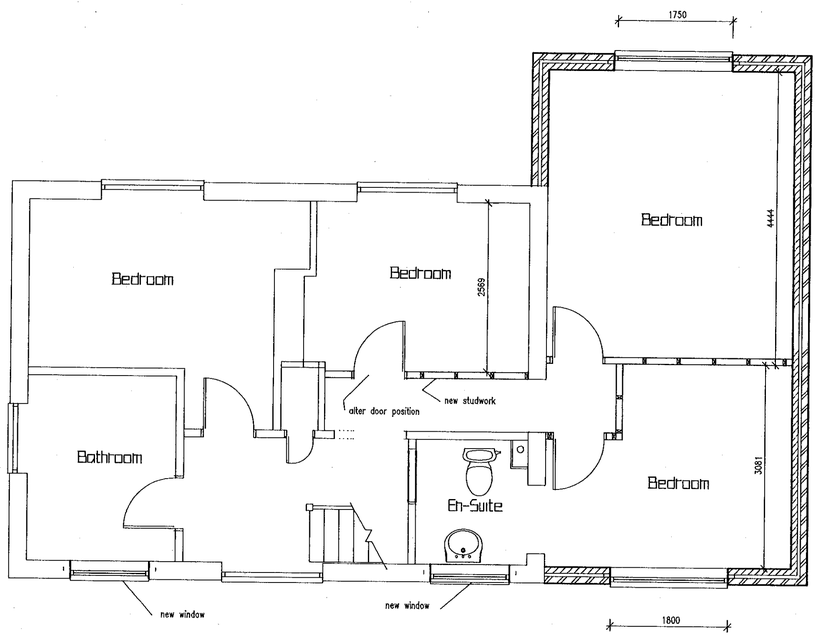

First Floor

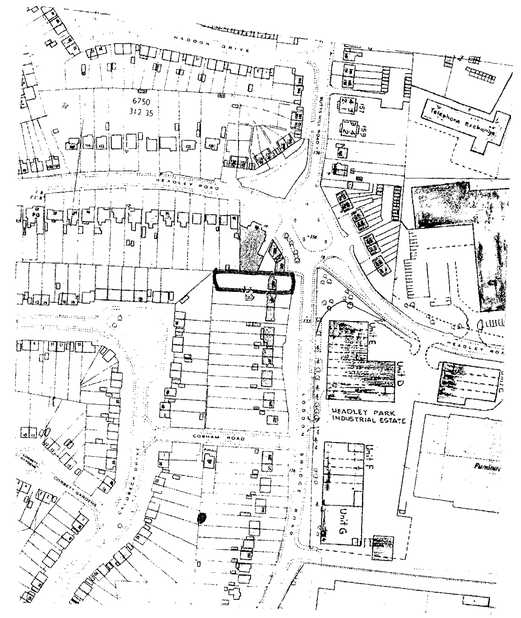

Location Plan 1:1250



REVISIONS

Rev.	Description	Date
A	Clients comments added	10/1/2000

REFUSED

JOB TITLE
Mr & Mrs Driver
299 Loddon Bridge Road
Woodley

TITLE
Side Extension

SCALE 1:50 1:100

DATE 29/12/99

DRAWING No. Driv:01 A