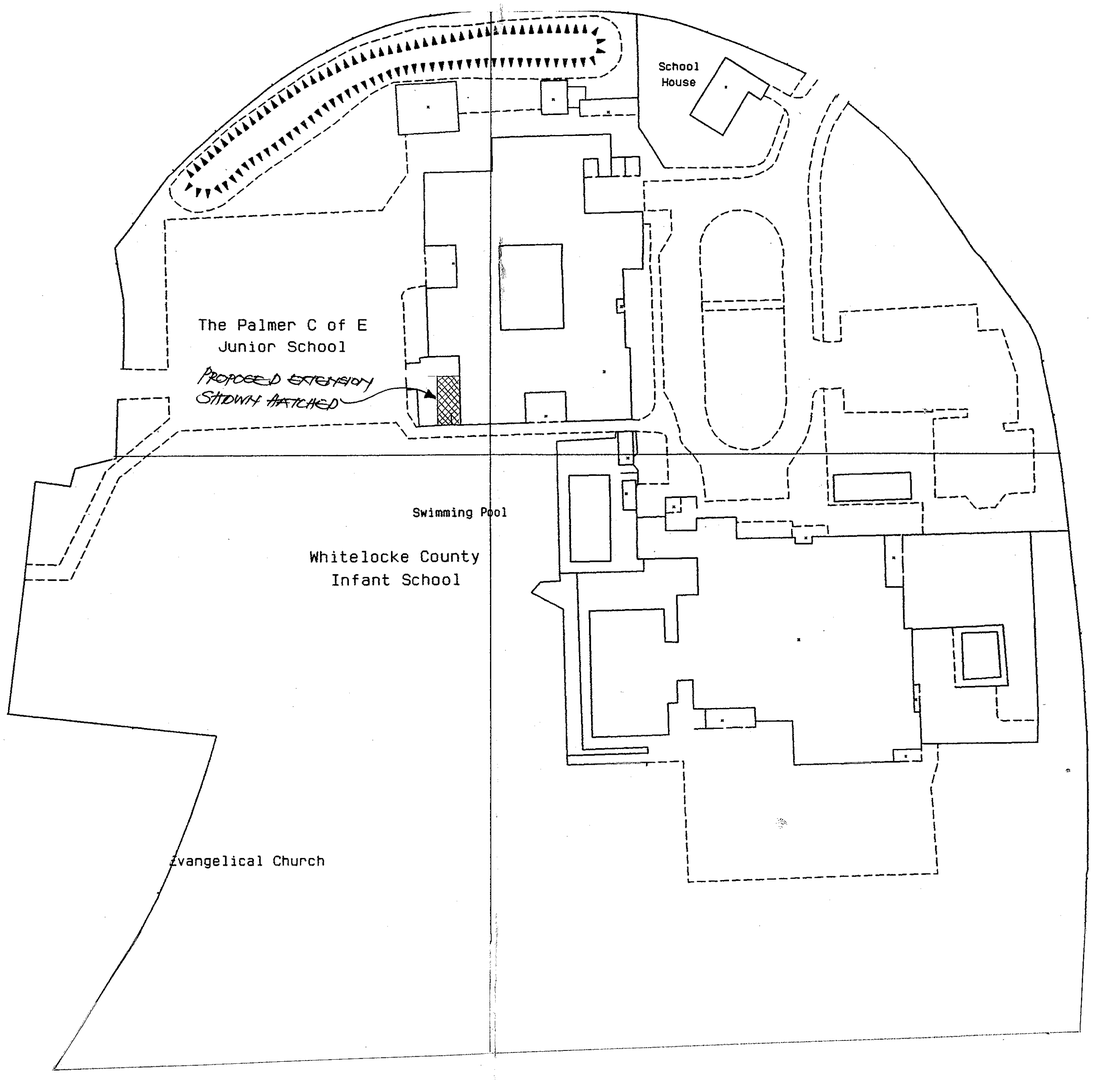

SITE PLAN scale 1:500

Ordnance Survey Superplan®

Planning Extract - 1
Site-centred

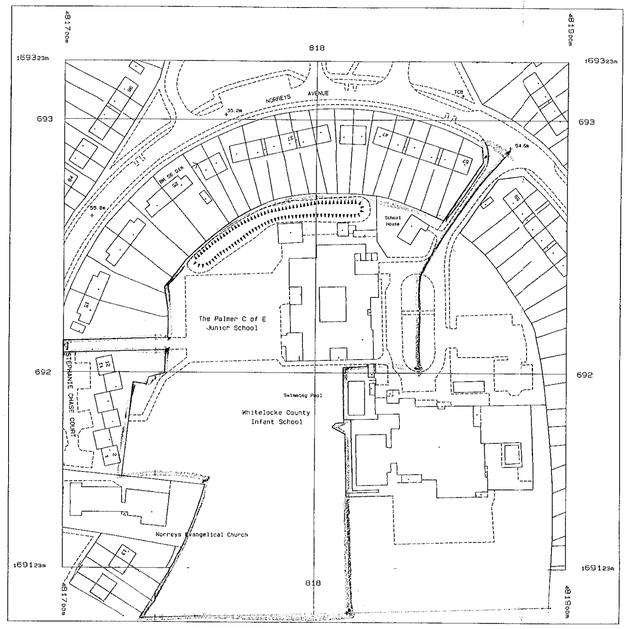

Produced 05 Nov 2000 from Ordnance Survey digital data and incorporating surveyed revision available at this date. © Crown Copyright 2000.

Reproduction in whole or in par: is prohibited without the prior permission of Ordnance Survey.

Ordnance Survey, the OS symbol and Superplan are registered trade marks of Ordnance Survey, the national mapping agency of Great Britain.

Scale 1: 1250

This Superplan product does not contain all recorded map information.

National Grid sheet reference at centre of this Superplan: SU8165SE

The representation of a road, track or path is no evidence of a right of way.

Centre Coordinates: 481800 169223
Supplied by: Blackwell's Reading

LOCATION PLAN 1:1250

APPROVED

WOKINGHAM DISTRICT COUNCIL

M.Sartorio ARICS MBEng
HEAD OF PROPERTY SERVICES
P.O. Box 151,
Civic Offices,
Shute End,
Wokingham,
Berks, RG40 1WH

The Anthony Smith Partnership
Construction Consultants
Castlefield House
113 Castle Hill
Reading
Berkshire
RG1 7SY
Telephone 0118 939 1195
Fax 0118 950 4170

Client	Wokingham District Council Support Services Department Property Services, Shute End Wokingham, Berks, RG40 1WH
Project	Palmer CofE Junior School Norreys Avenue Wokingham Berks
Drawing	Location & Site Plans

24 NOV 2000 2954

Drawn by	Psa
Date	04.11.00
Scale	As Shown
Dwg.No.	2887/12 A

Cad Ref. C:\My Documents\AutoCad

Revision Number	Revisions	Revision Date
A	Planning Issue	04.11.00
B		
C		
D		
E		
F		

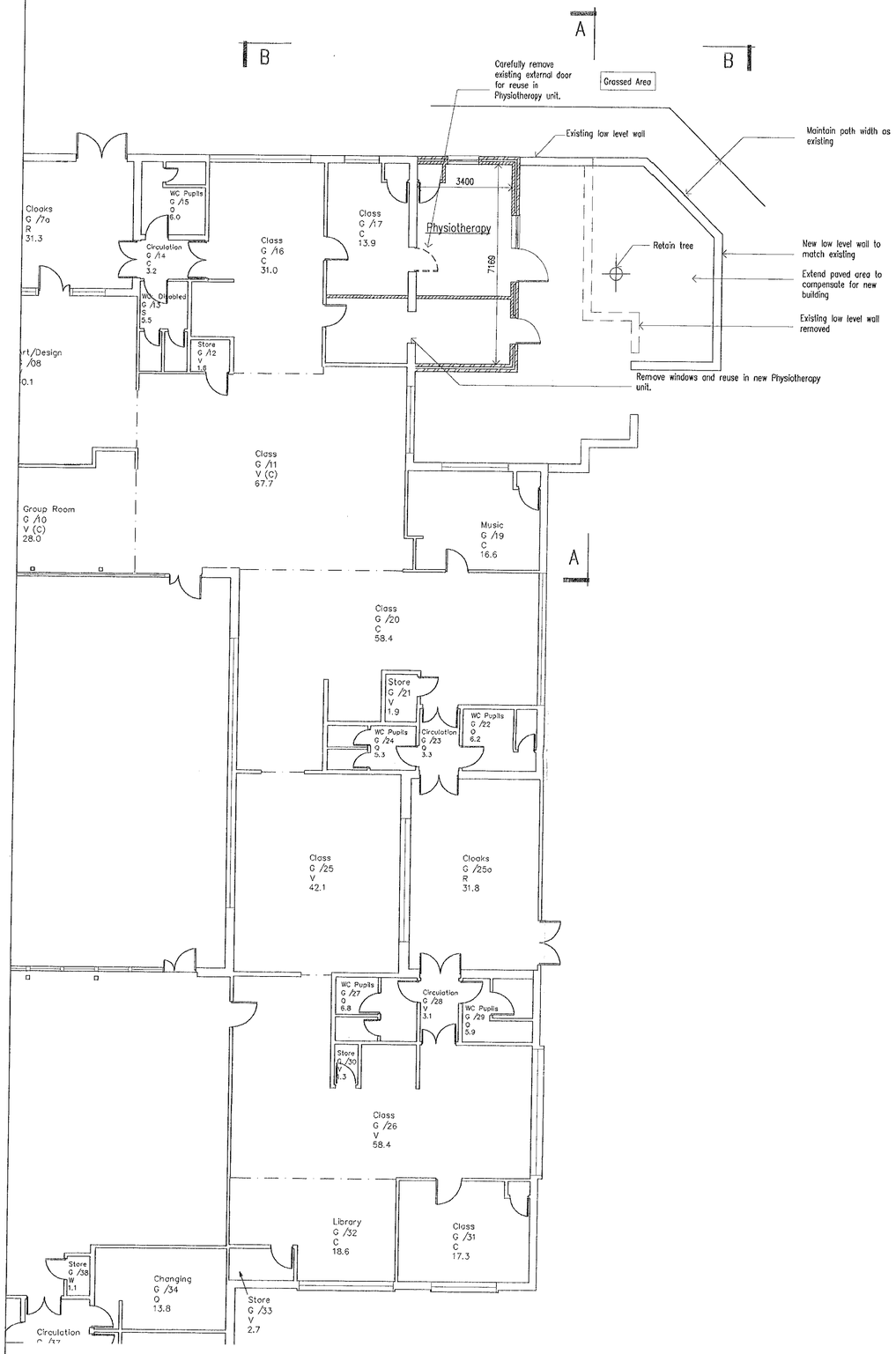

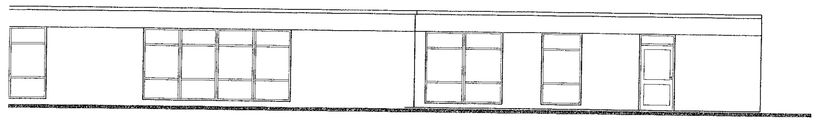

EXISTING ELEVATION A–A

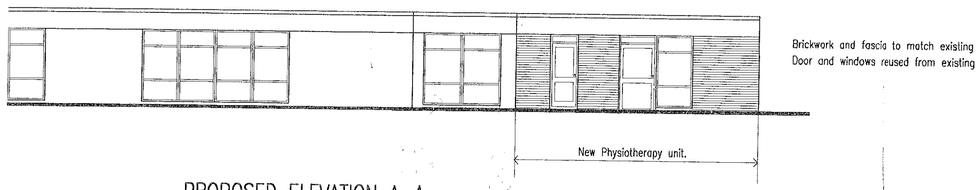

PROPOSED ELEVATION A–A

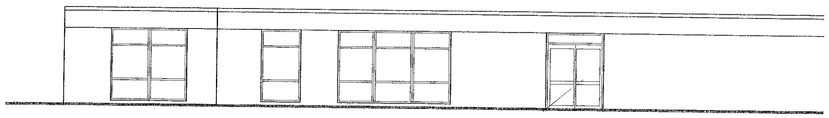

EXISTING ELEVATION B–B

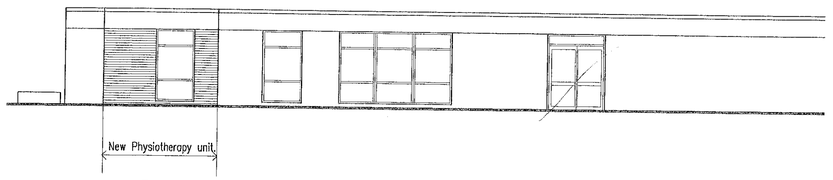

PROPOSED ELEVATION B–B

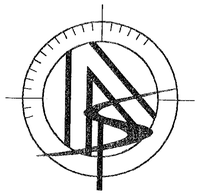

APPROVED

24.NOV.2000 2854

The Anthony Smith Partnership
Construction Consultants
Castlefield House
113 Castle Hill
Reading
Berkshire
RG1 7SY
Telephone 0118 939 1195
Fax 0118 950 4170

Client	Wokingham District Council Support Services Department Property Services, Shute End Wokingham, Berks, RG40 1WH
Project	Palmer CE Junior School Norreys Avenue Wokingham Berkshire RG11 1UX
Drawing	Proposed Physiotherapy Unit Plans and Elevations
Drawn by	Bpft
Date	27.9.2000
Scale	1:100
Dwg.No.	2887/01 C
Cad Ref.	C:\My Documents\AutoCad

Revision Number	Revisions	Revision Date
A	First Issue	27.9.2000
B	Layout revisions after Client discussion	23.11.00
C	Planning Issue	23.11.00
D		
E		
F		

CD 26/1/01