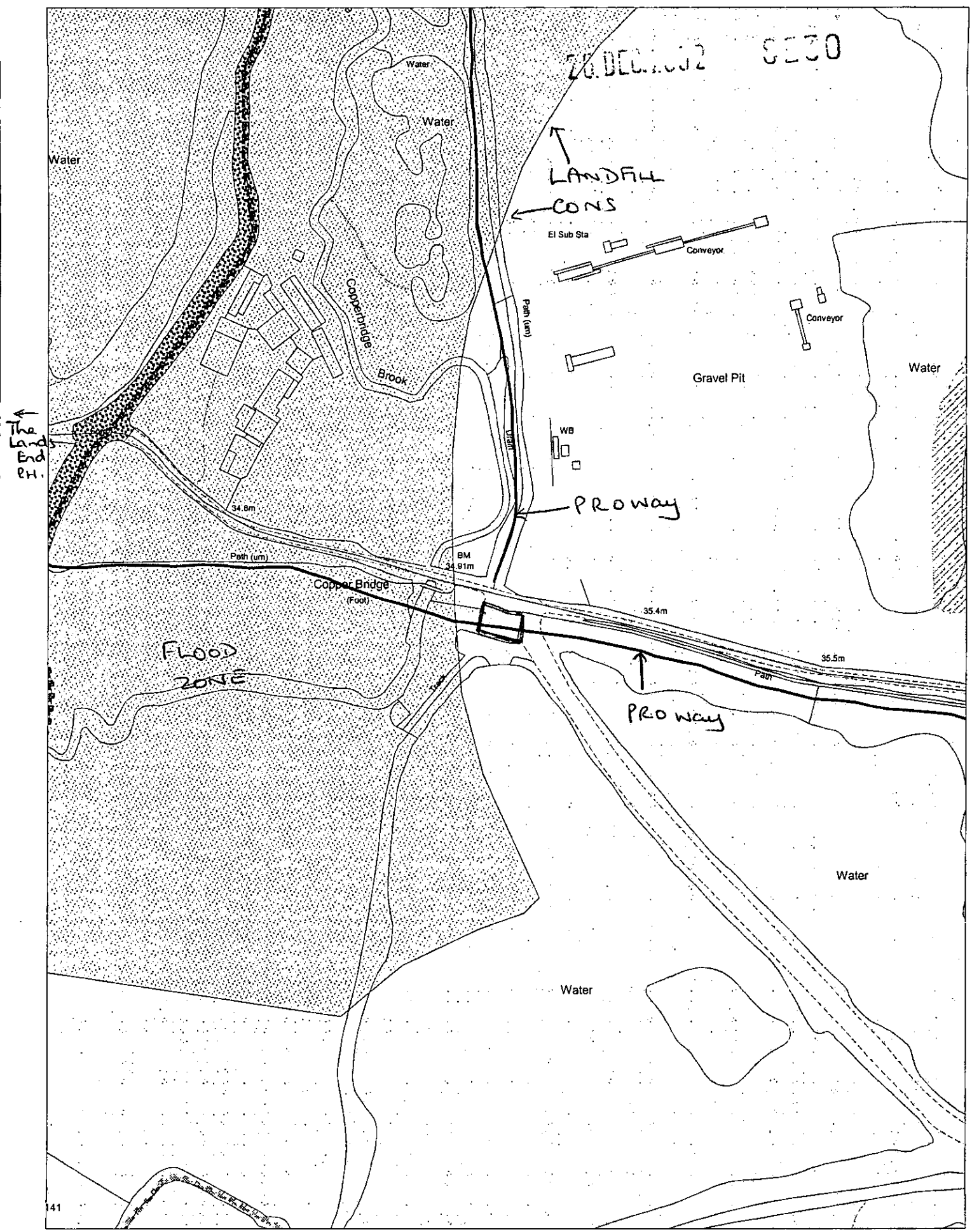

This map is based upon Ordnance Survey material with the permission of Ordnance Survey on behalf of the Controller of HMSO. © Crown Copyright.
Unauthorised reproduction infringes Crown Copyright and may lead to prosecution or civil proceedings.Wokingham District Council Licence LA086134

Development Control,Wokingham District Council.
3 January 2003

Scale: 1 : 2500

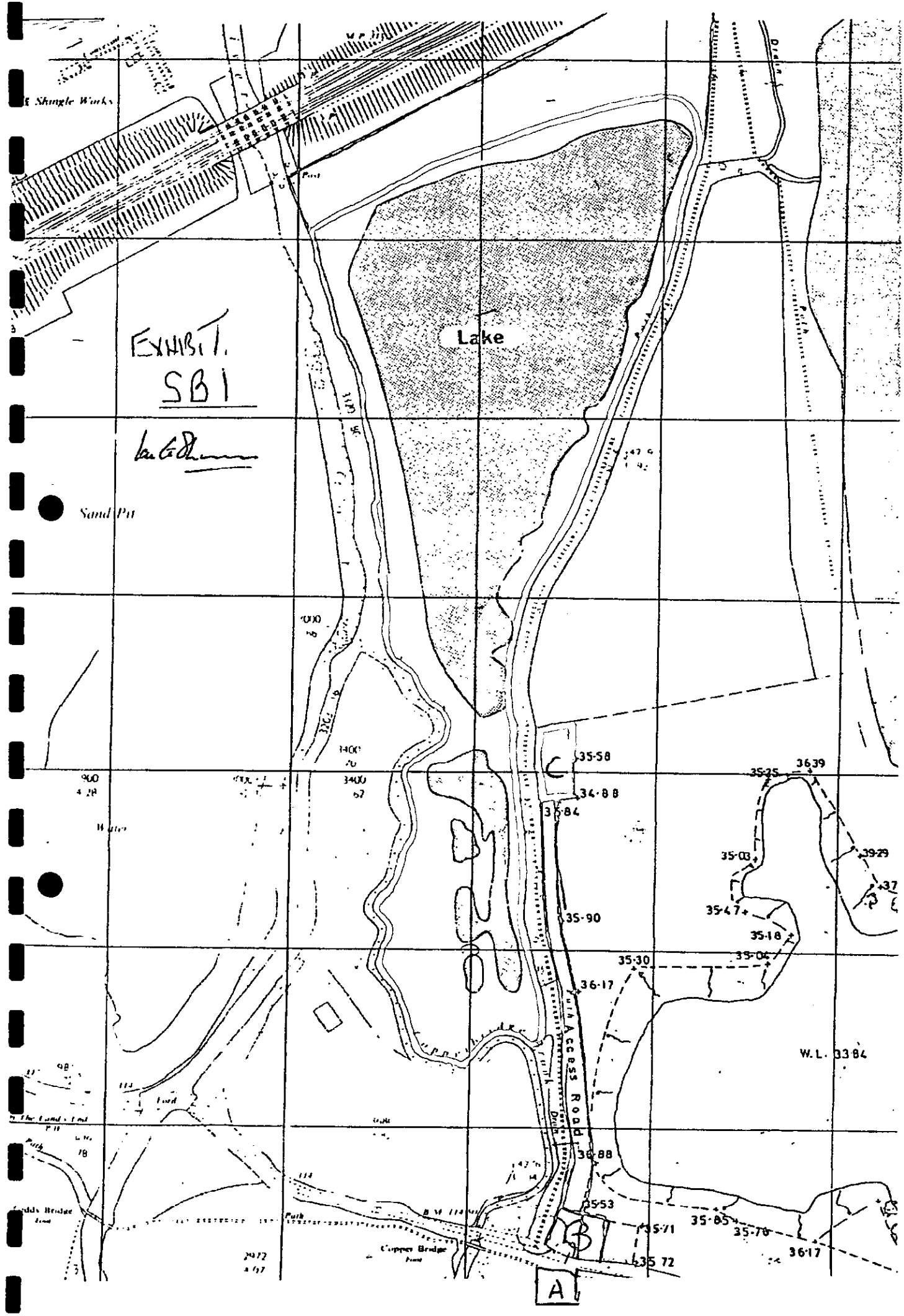
EXHIBIT
SB1
Lake
Sand Pit
35·58
34·88
35·84
35·90
35·25
36·39
35·03
39·29
35·47
35·18
35·06
35·30
36·17
W.L. 33·84
Access Road
36·88
35·53
35·71
35·85
35·78
36·17
35·72
B
A

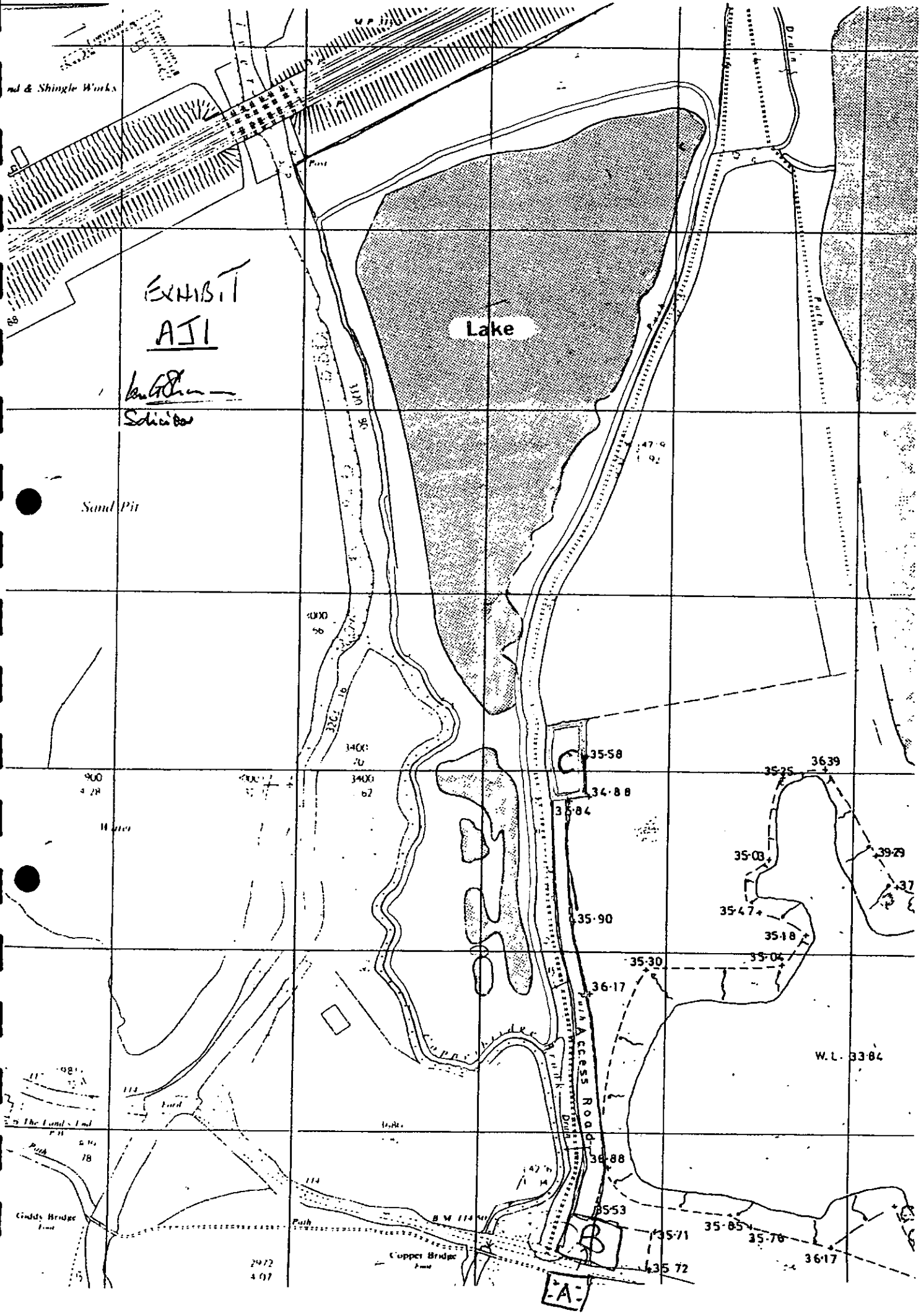

EXHIBIT
AJ1
Solicitor
Lake
Sand Pit
Access Road
Copper Bridge
Giddy Bridge
W.L. 33·84
35·58
34·88
35·84
35·90
36·17
36·88
35·53
35·71
35·72
35·85
35·76
36·17
35·25
36·39
35·03
39·29
35·47
35·18
35·04
35·30
A
B
C

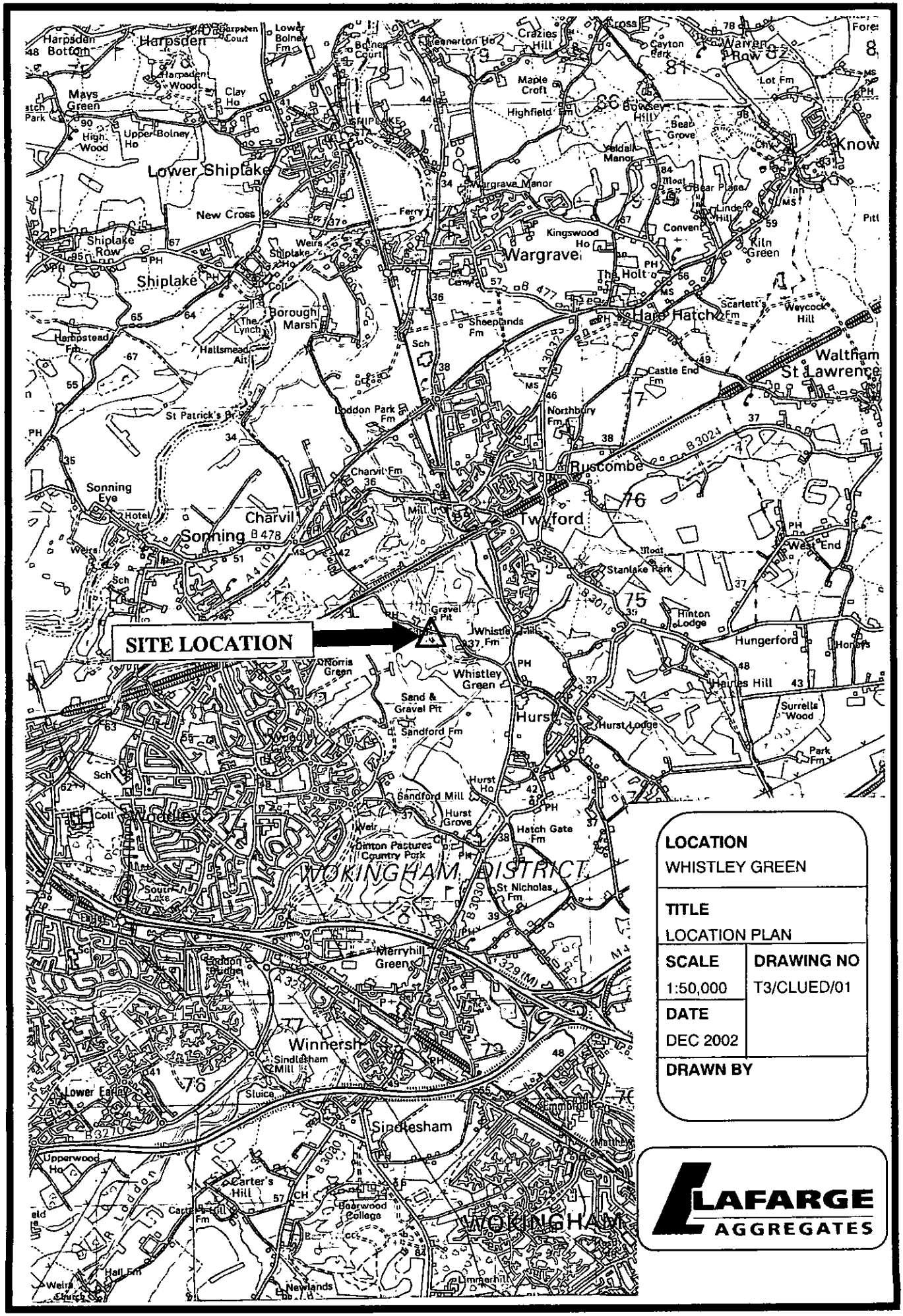
SITE LOCATION
Harpsden
Lower Shiplake
Shiplake
Wargrave
Twyford
Ruscombe
Hare Hatch
Waltham St Lawrence
Sonning
Charvil
Whistley Green
Hurst
Hungerford
Winnersh
Sindlesham
WOKINGHAM DISTRICT
WOKINGHAM
LOCATION
WHISTLEY GREEN
TITLE
LOCATION PLAN
SCALE
1:50,000
DRAWING NO
T3/CLUED/01
DATE
DEC 2002
DRAWN BY
LAFARGE
AGGREGATES

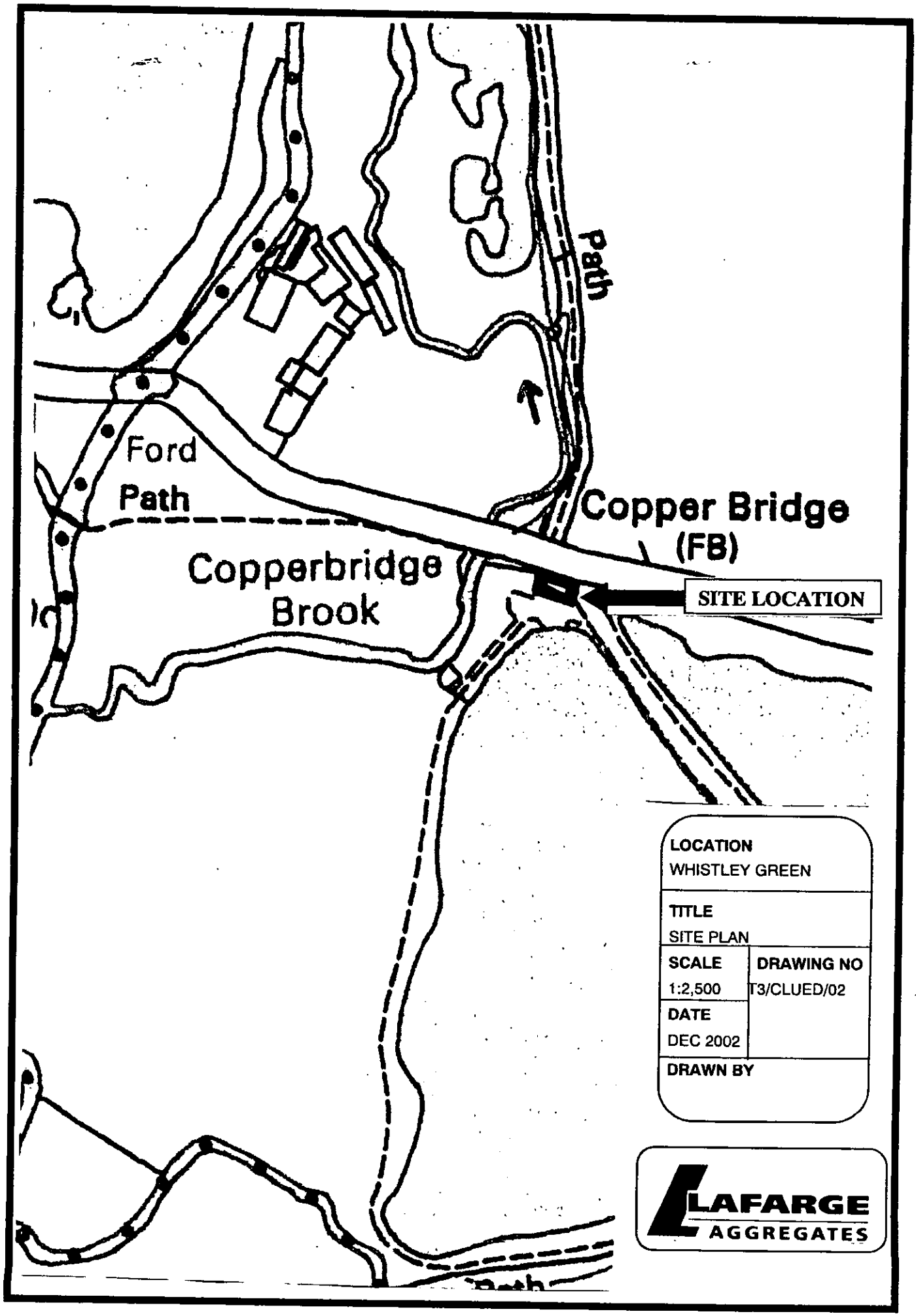
Path
Ford
Path
Copper Bridge
(FB)
Copperbridge
Brook
SITE LOCATION
LOCATION
WHISTLEY GREEN
TITLE
SITE PLAN
SCALE
1:2,500
DRAWING NO
T3/CLUED/02
DATE
DEC 2002
DRAWN BY
LAFARGE
AGGREGATES

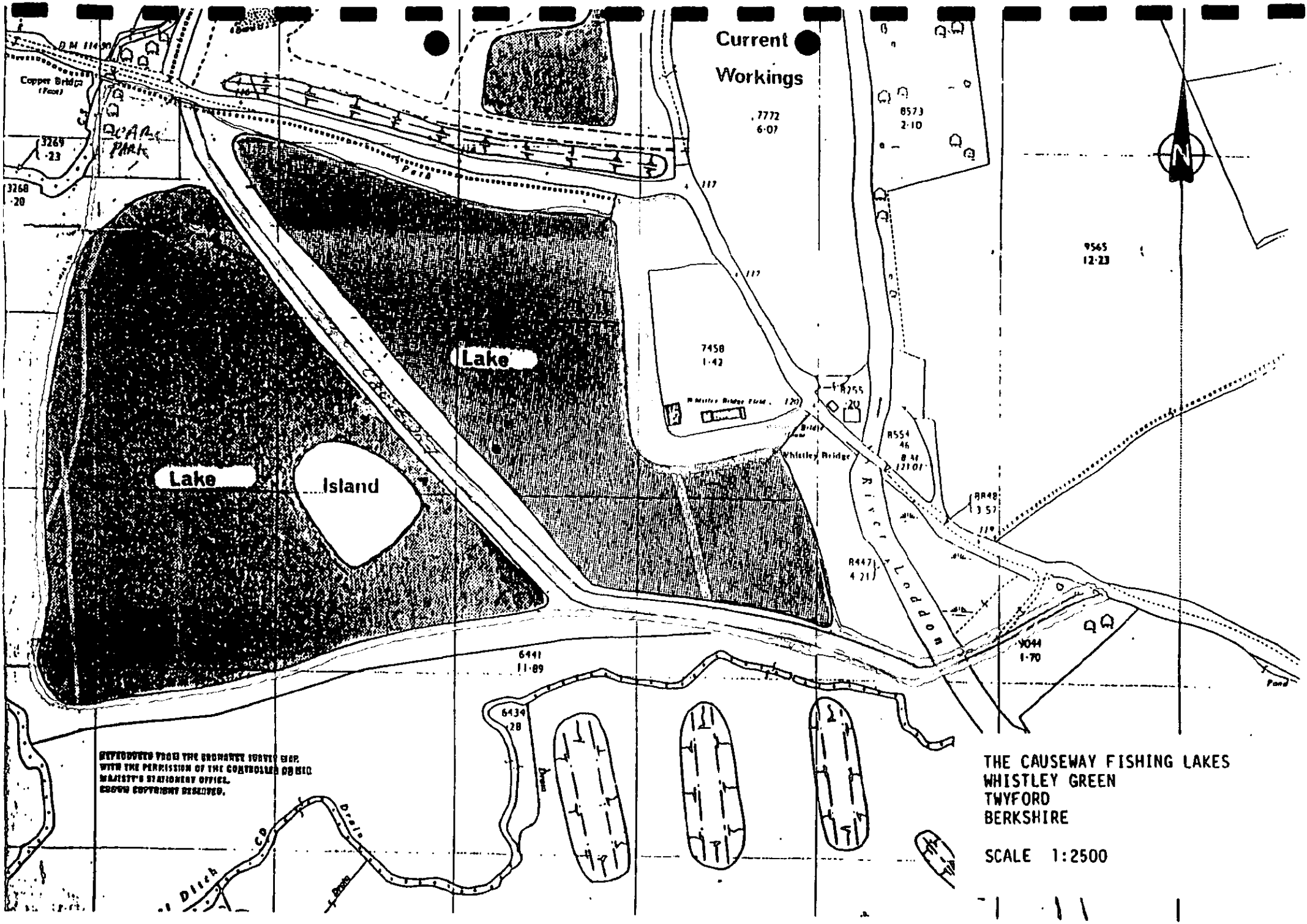

THE CAUSEWAY FISHING LAKES
WHISTLEY GREEN
TWYFORD
BERKSHIRE

SCALE 1:2500

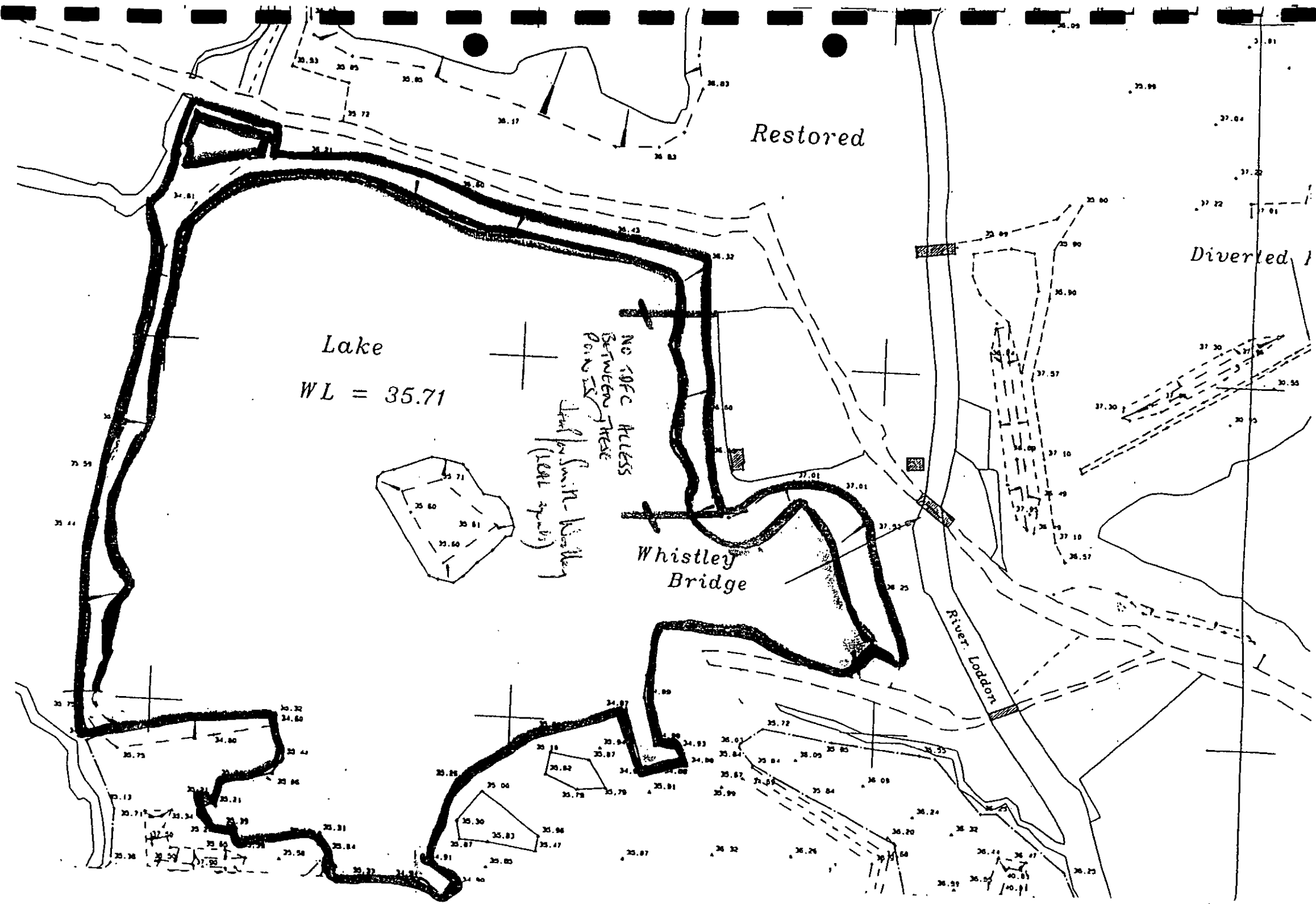
Restored
Diverted
Lake
WL = 35.71
NO TOFC UNLESS
BETWEEN THESE
POINTS
Whistley
Bridge
River Loddon