
7.58m.

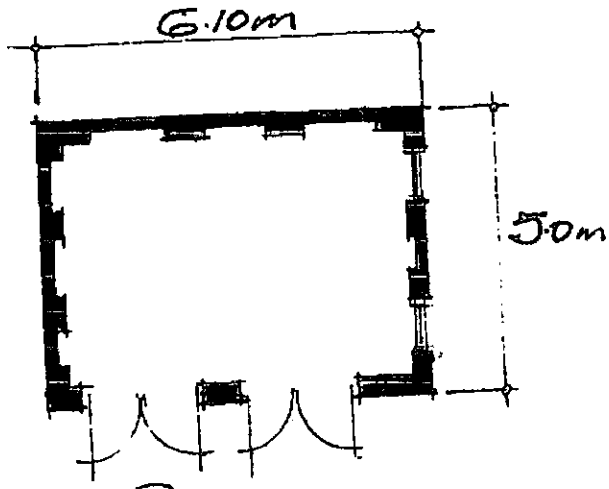
6.10m
5.0m
Garage

G



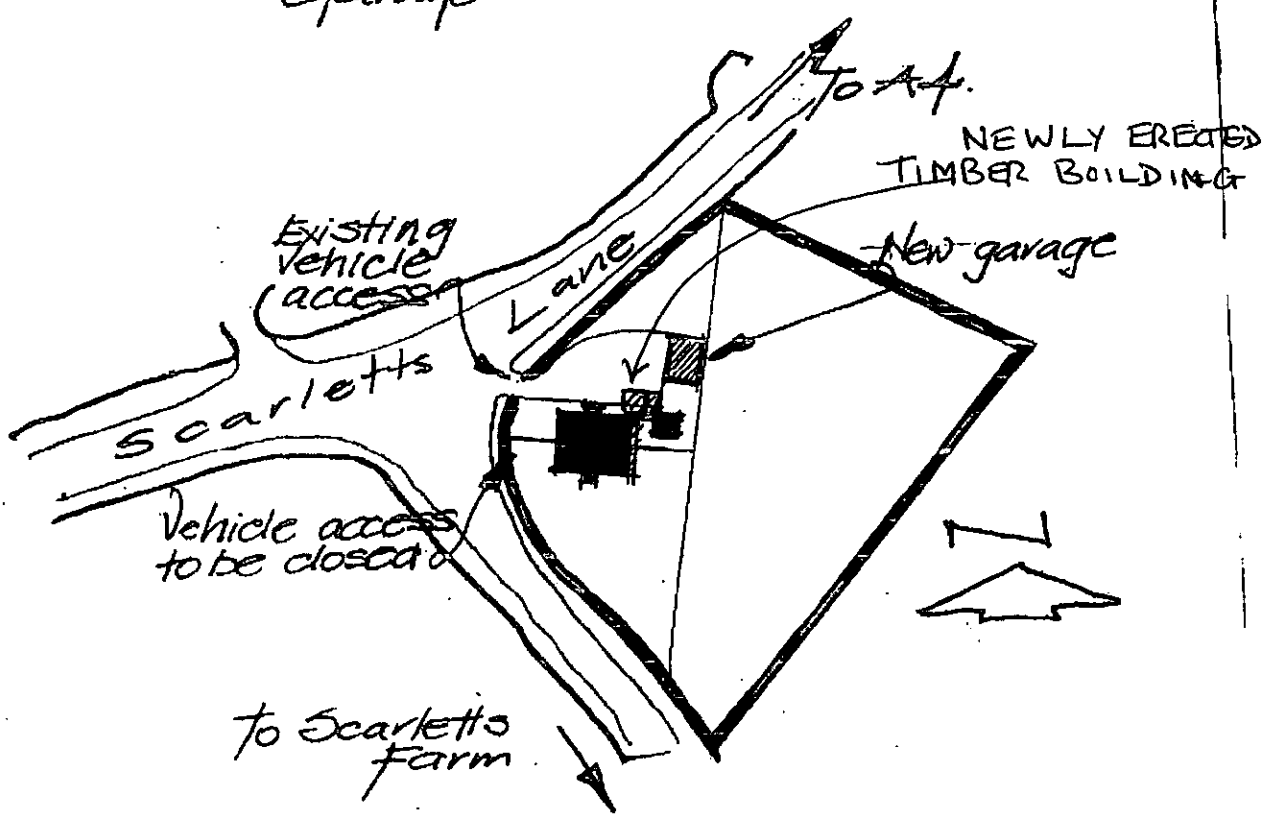
To A4.
NEWLY ERECTED TIMBER BUILDING
Existing vehicle access
Lane
New garage
Scarletts
Vehicle access to be closed
N
to Scarletts farm

SITE PLAN



North Elevation

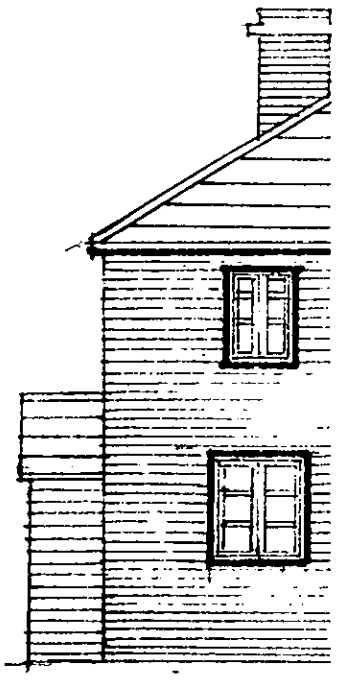

West :

EXIST



North Elevation



West

PROP



North Elevation

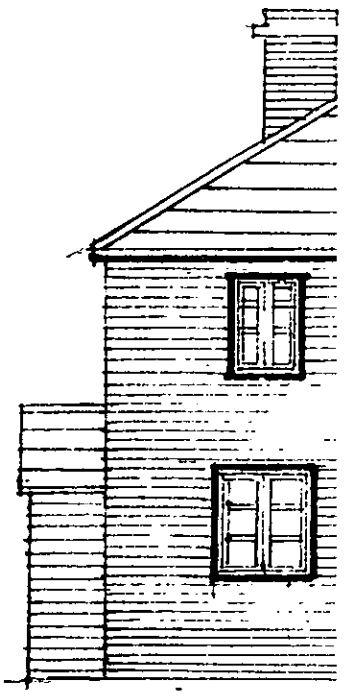

West

EXIST



North Elevation

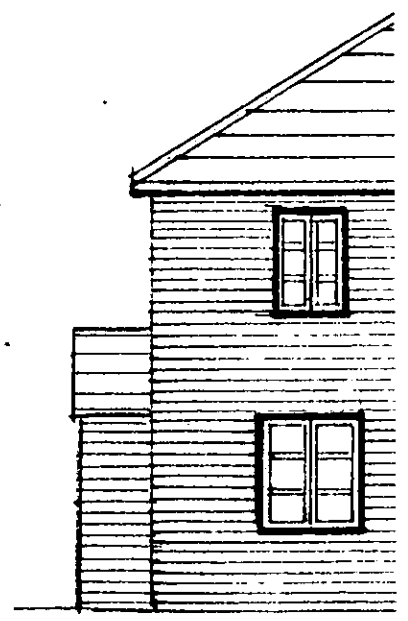

West

PROP

03.JAN.02 8144

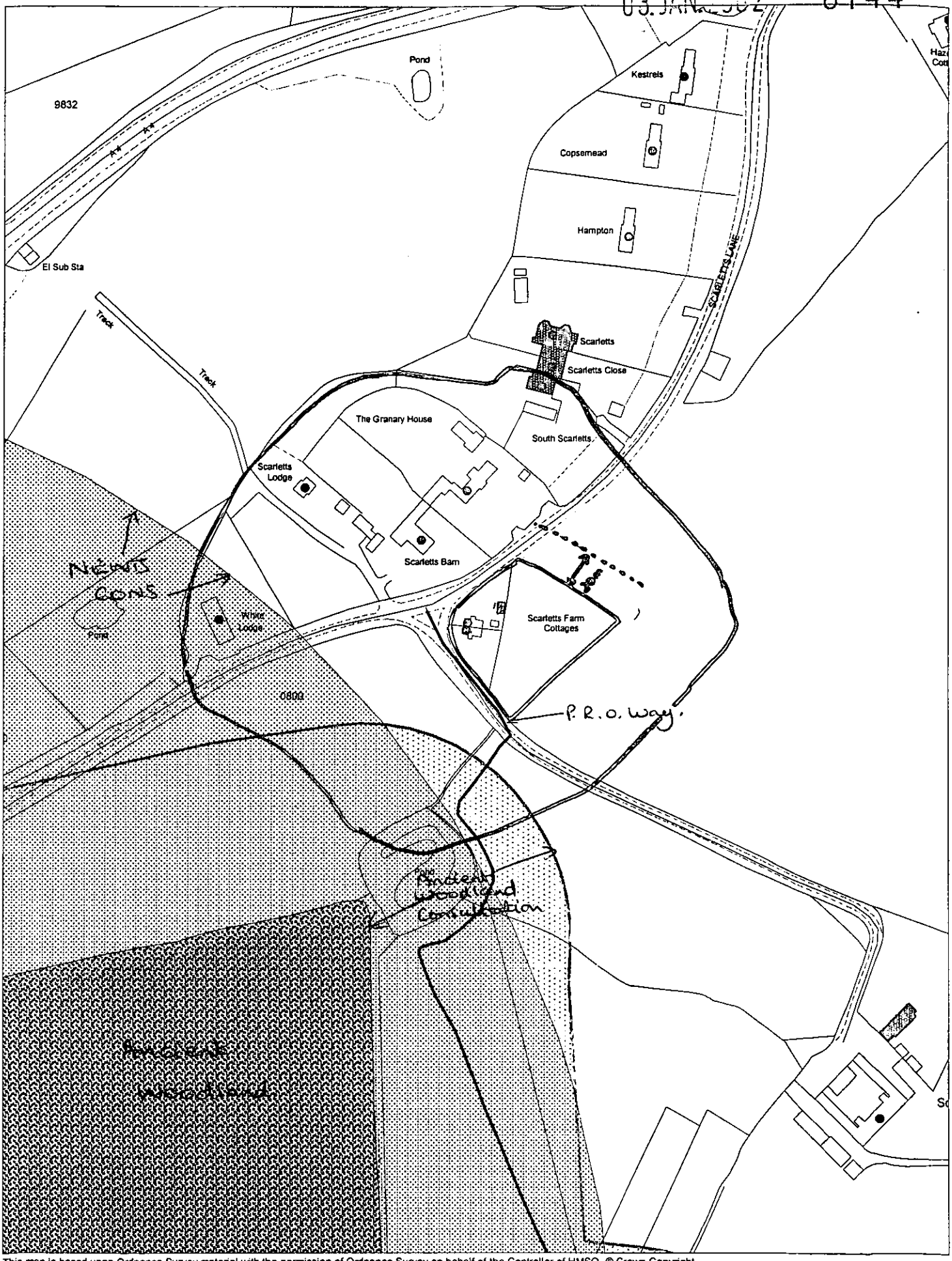

This map is based upon Ordnance Survey material with the permission of Ordnance Survey on behalf of the Controller of HMSO. © Crown Copyright. Unauthorised reproduction infringes Crown Copyright and may lead to prosecution or civil proceedings.Wokingham District Council Licence LA086134

Development Control,Wokingham District Council.
11 December 2002

Scale: 1 : 2500

N W E S

03.JAN.2002 8144

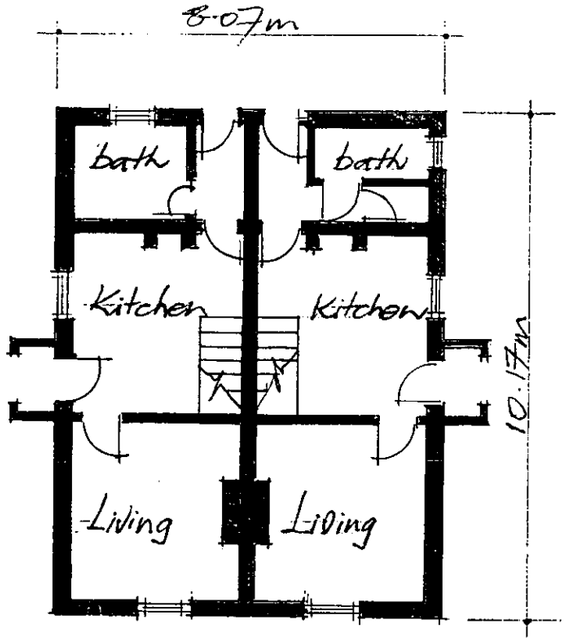

Ground floor

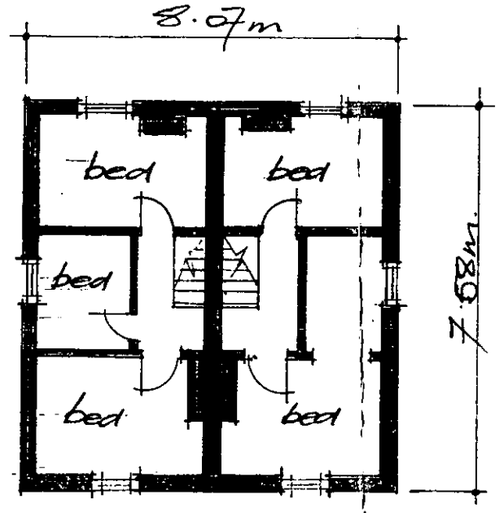

First Floor

EXISTING

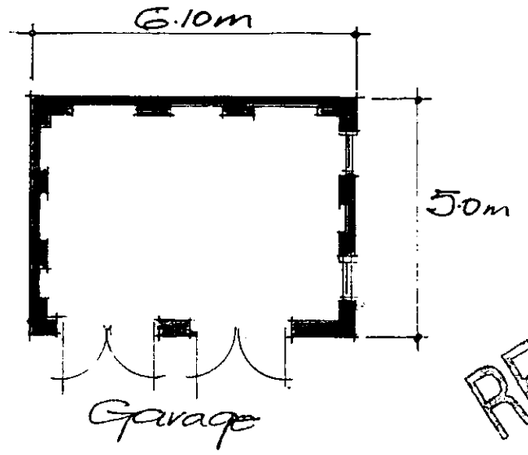

REFUSED

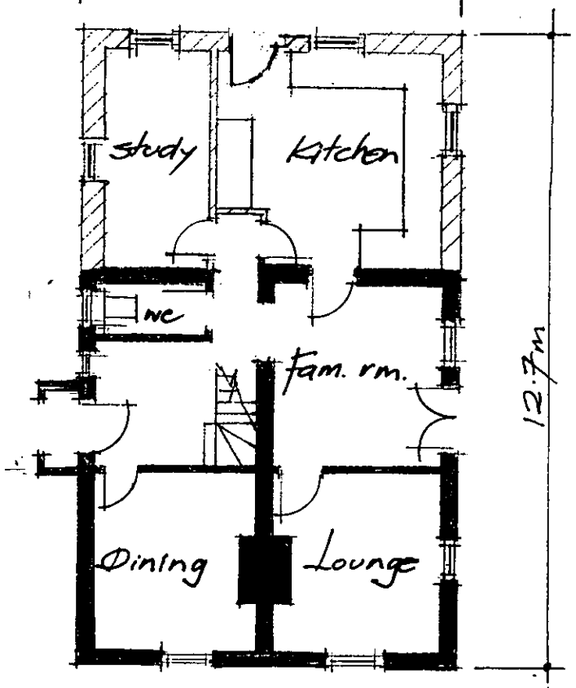

Ground Floor

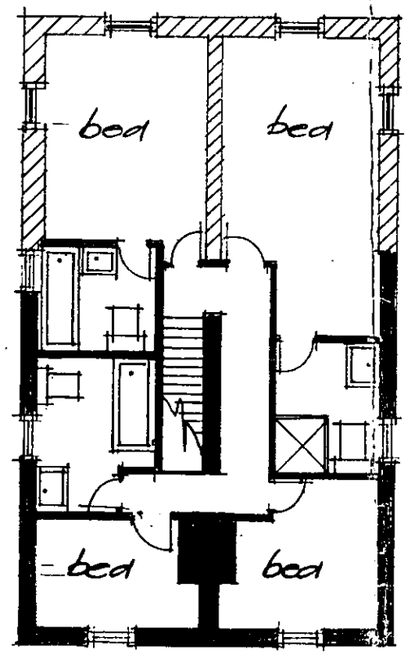

First Floor

PROPOSED

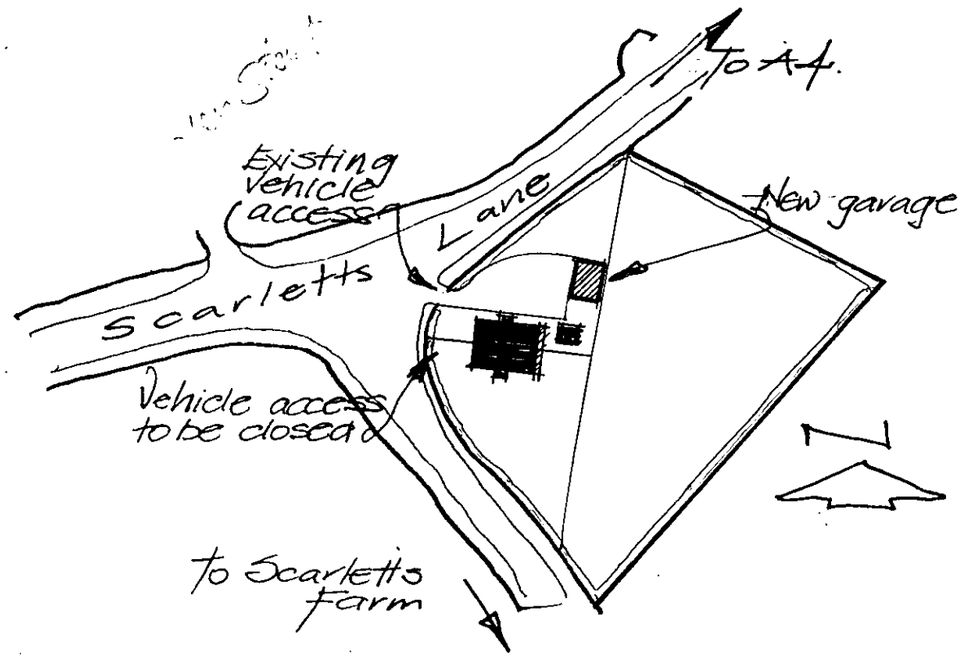

SITE PLAN

Scarletts Farm Cottages

Drg. No:- AS/1/02

Plans 1:125 Site Plan 1:1000



North Elevation



West Elevation



South Elevation

EXISTING

REFUSED



North Elevation



West Elevation



South Elevation

PROPOSED

Scarletts Farm Cottages
Drg. No: AS/2/02
Scale 1:125



East Elevation

EXISTING

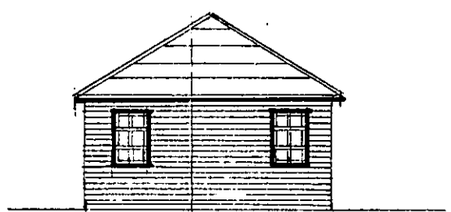

South Elevation

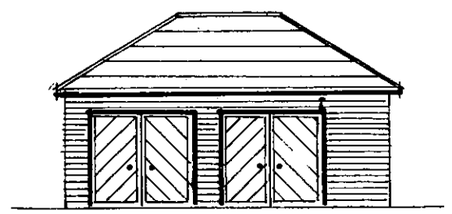

West Elevation



East Elevation

PROPOSED

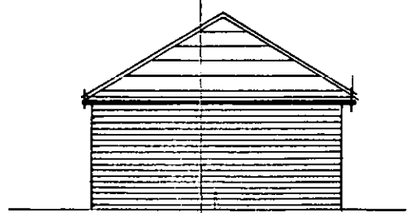

North Elevation

REFUSED

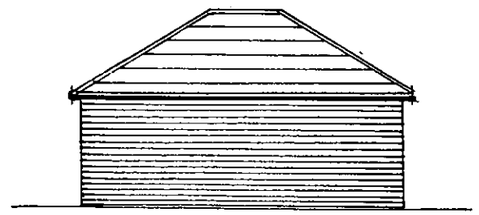

East Elevation

Scarletts Farm Cottages
Drg. No: A5/3/02
Scale 1:125