Dwg. No. Issue

© Copyright : Architectural Drawing Services

Note: All dimensions must be checked on site, and not scaled from this drawing
This is a note for contractor only

EXISTING HOUSE DRAWN IN OUTLINE.
PROPOSED WORKS DRAWN HATCHED.



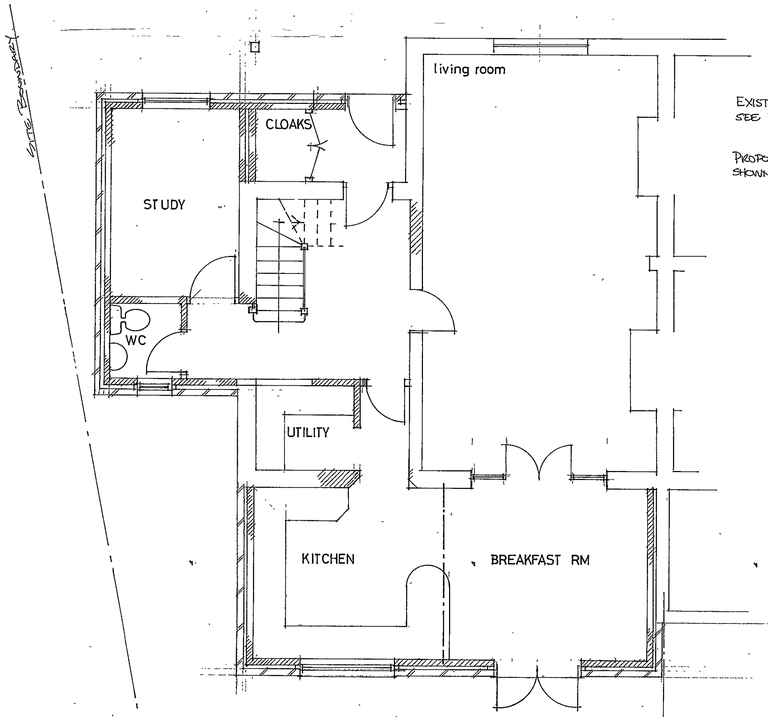

GROUND FLOOR
1:50

EXISTING HOUSE DRAWN OUTLINE.
SEE DRG /01 FOR EXISTING DETAILS.

PROPOSED WORKS / ALTERATIONS SHOWN HATCHED.

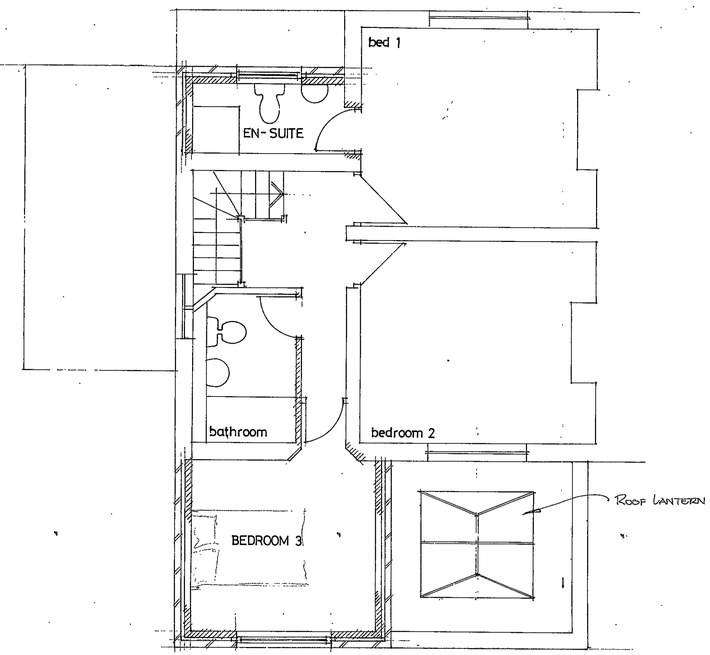

FIRST FLOOR

APPROVED

Issue Date Revision

Client: MISS SCOTT

Job Title: 15 SHEPHERDS WAY

Drawing Title: PROPOSED PLANS & ELEVATIONS

Scale: 1:50, 100 @ A1

Drawn By: [signature]

Date: Dec 2002.

Dwg. No: 21117 /02

Issue:

ADS
Architectural Drawing Services
51 Kestrel Way Wokingham RG41 3HA
Tel: 0118 979 0331
E-mail: enquiry@arcds.co.uk

06.DEC.2002 8146

9/28/3/03

Dwg. No.	Issue

© Copyright : Architectural Drawing Services
Note: All dimensions must be checked on site, and not scaled from this drawing
This is a note for contractor only

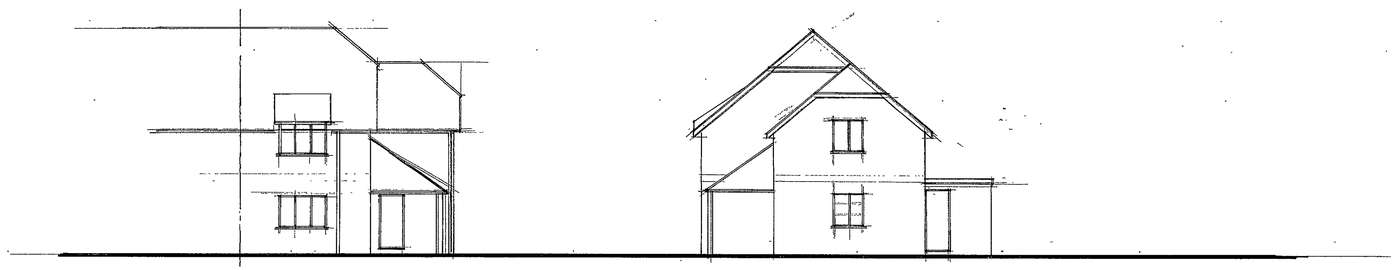

FRONT

SIDE ELEVATION
1 : 100

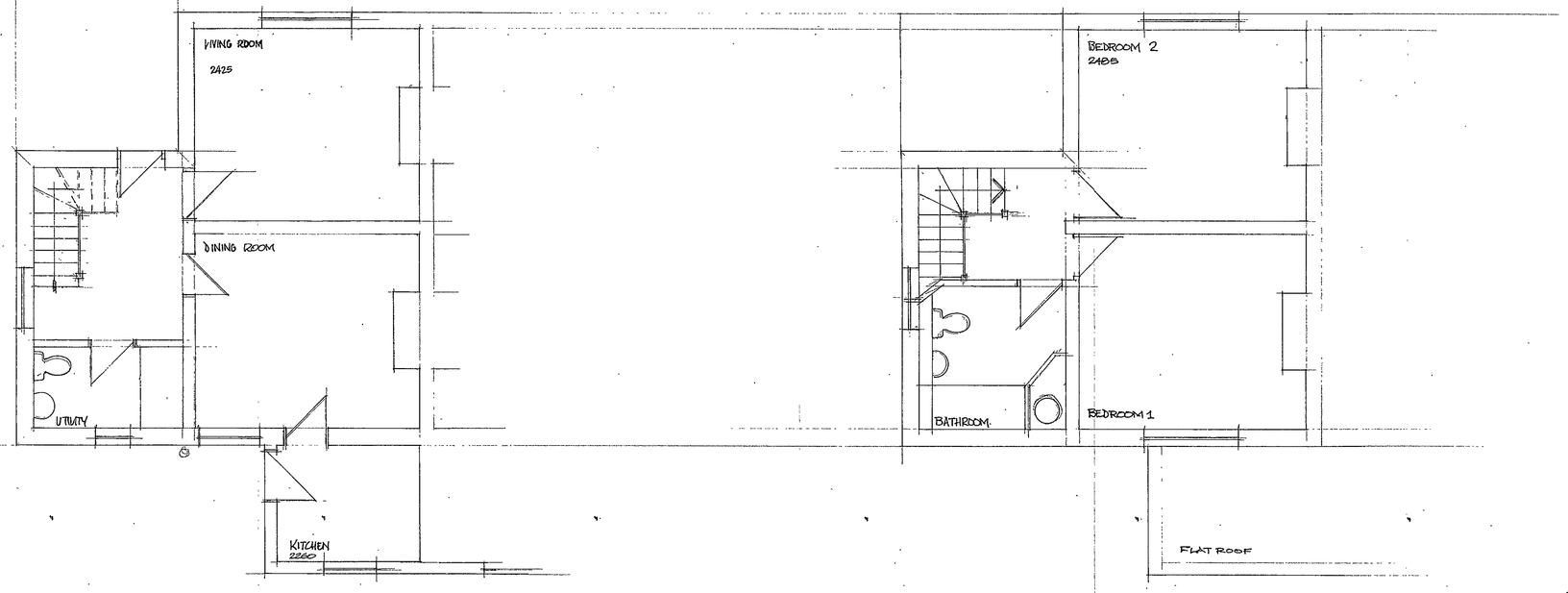

GROUND FLOOR
1 : 50

FIRST FLOOR

SUPERSEDED

Issue Date	Revision

Client: MISS SCOTT

Job Title: 15 SHEPHERDS WAY CROWTHORNE

Drawing Title: EXISTING PLANS

Scale: 1 : 50 @ A1

Drawn By: JM

Date: Nov 2002

Dwg. No: 21117 / 01

Issue:

ADS
Architectural Drawing Services
51 Kestrel Way Wokingham.RG41 3HA
Tel: 0118 979 0331
E-mail: enquiry@arcds.co.uk



This map is based upon Ordnance Survey material with the permission of Ordnance Survey on behalf of the Controller of HMSO. © Crown Copyright. Unauthorised reproduction infringes Crown Copyright and may lead to prosecution or civil proceedings.Wokingham District Council Licence LA086134

Development Control,Wokingham District Council.

9 December 2002

Scale: 1 : 1250

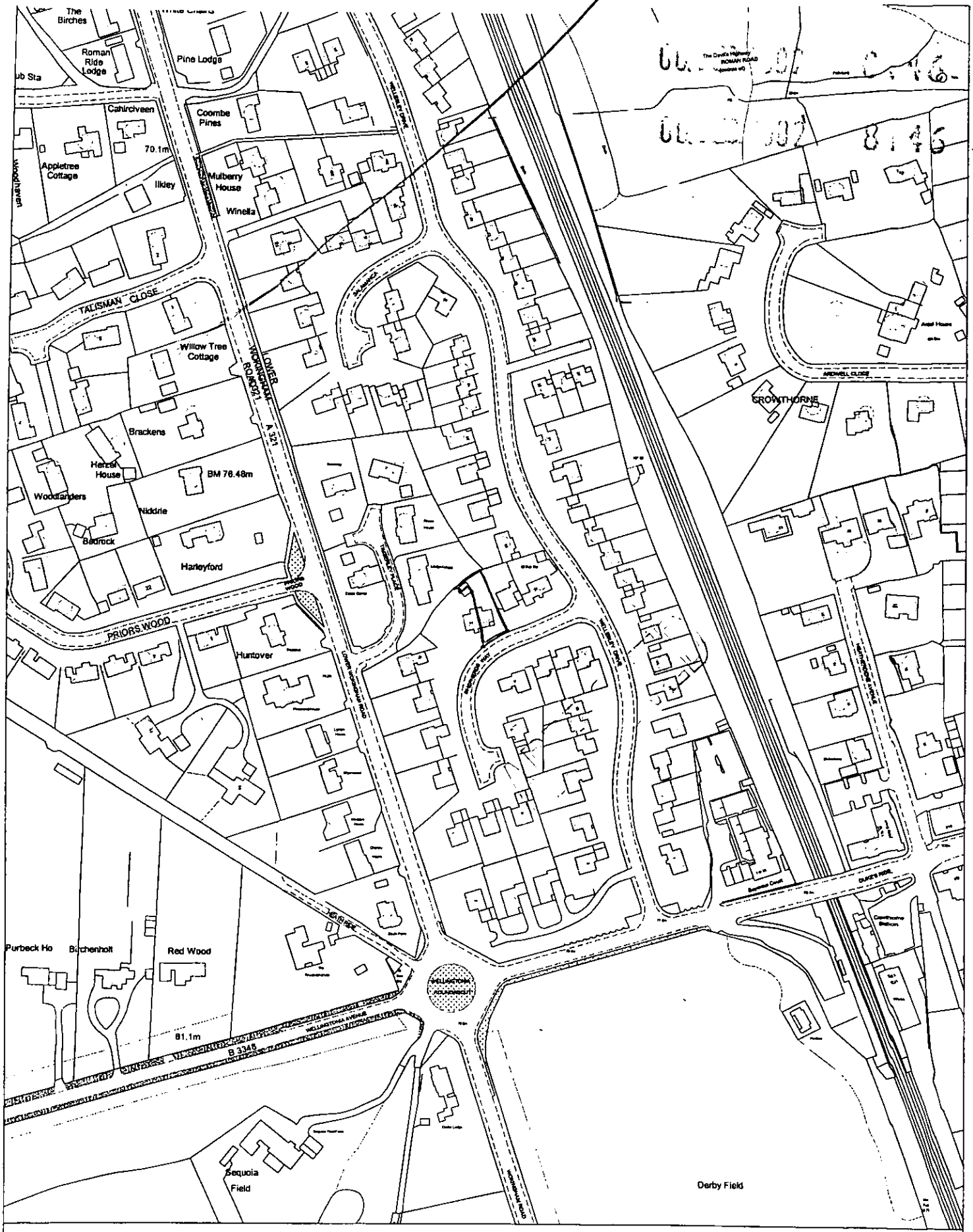

Site Plan, Scale: 1 to 2500

This copy has been produced specifically for the map return scheme purposes only. No further copies may be made.

This map is reproduced from Ordnance Survey material with the permission of Ordnance Survey on behalf of the Controller of HMSO Office. © Crown Copyright. Wokingham District Council, Licence No. LA086134

Date: 5 December 2002

N
W E
S

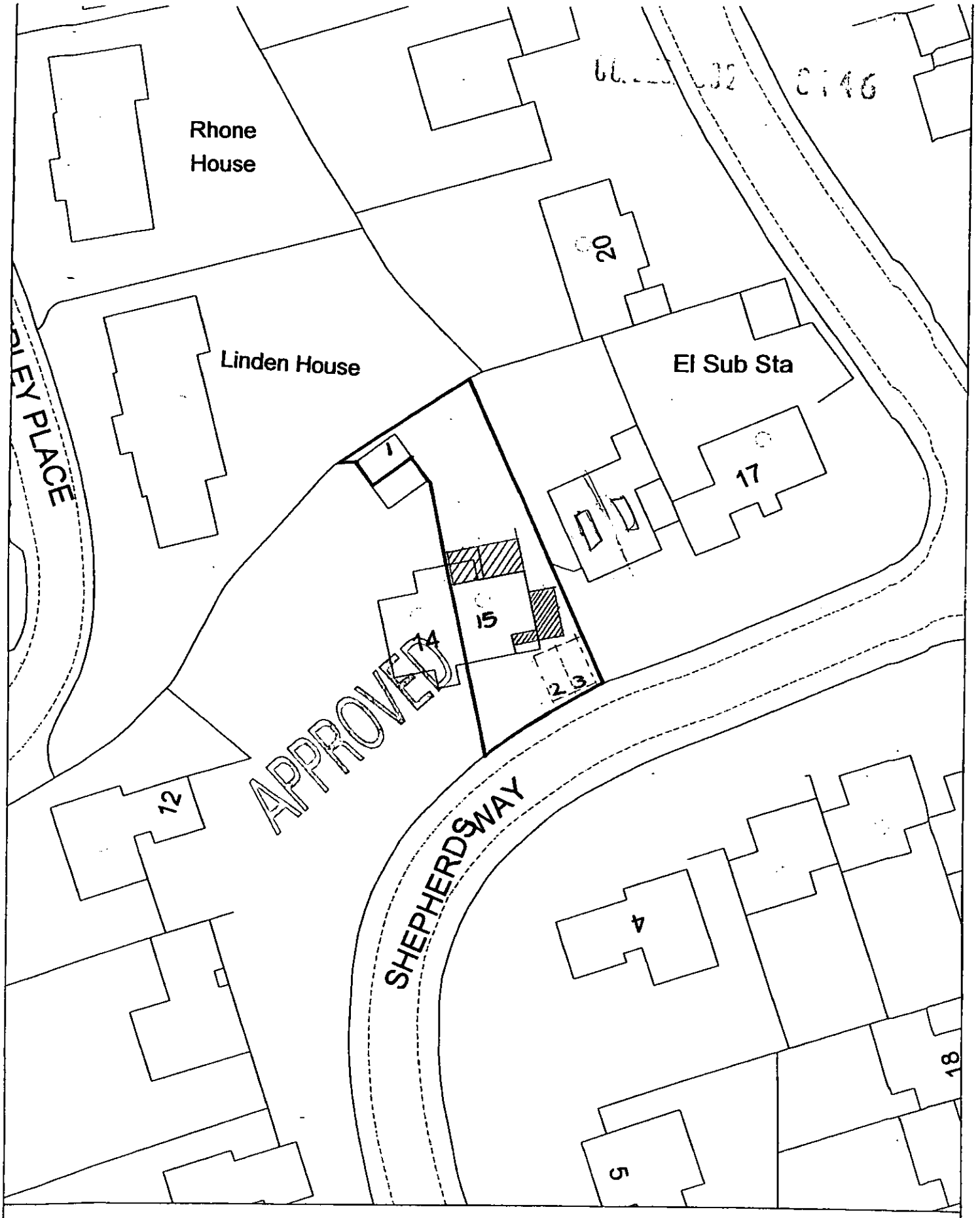

Site Plan, Scale: 1 to 500

This copy has been produced specifically for the map return scheme purposes only. No further copies may be made.

This map is reproduced from Ordnance Survey material with the permission of Ordnance Survey on behalf of the Controller of HMSO Office. © Crown Copyright. Wokingham District Council, Licence No. LA086134

Date: 5 December 2002

N
W E
S

15 SHEPHERDS WAY.

THE FOLLOWING SCANNED IMAGES ARE DOCUMENTS OF BAD QUALITY OR ARE PHOTOCOPIES.



FOR THIS REASON THEY MAY APPEAR UNREADABLE ON SCREEN

15 SEP 1978

1:50

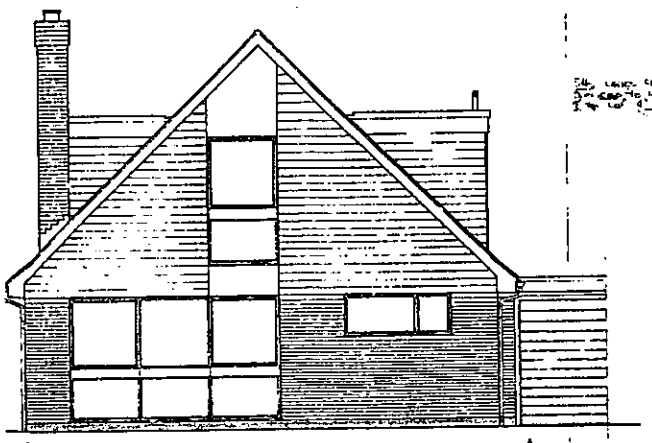

FRONT ELEVATION
[SOUTH EAST]

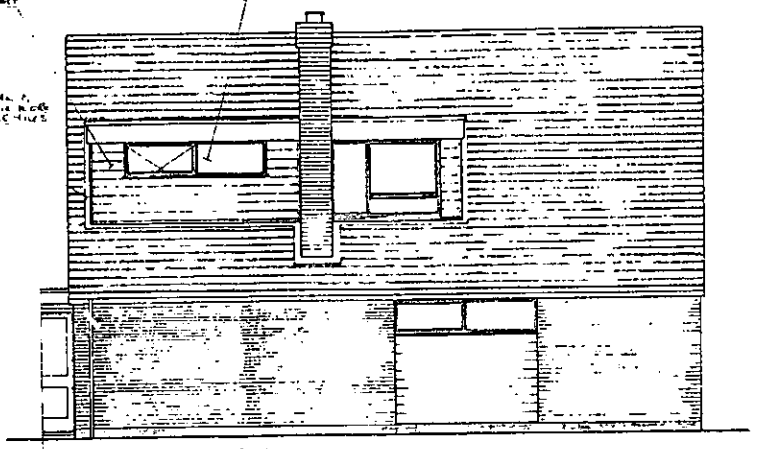

SIDE ELEVATION
[SOUTH WEST]

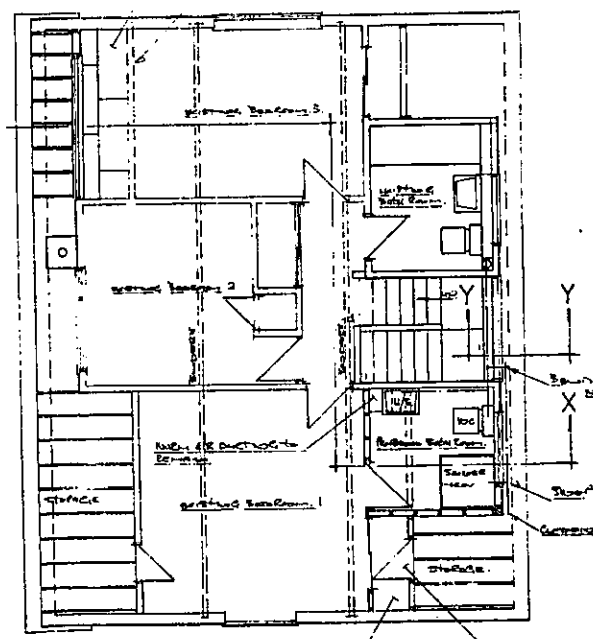

FIRST FLOOR PLAN.

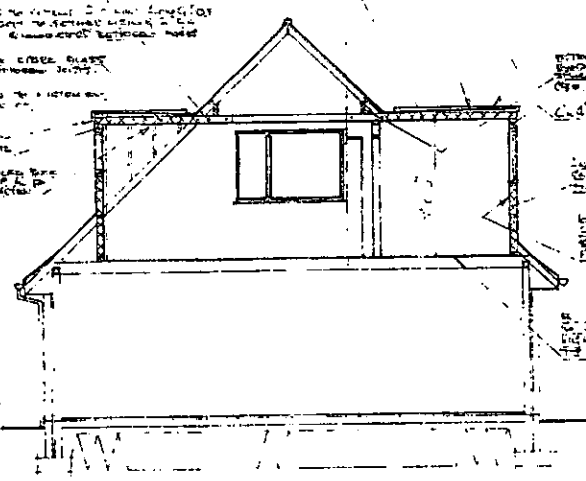

SECTION. X-X.

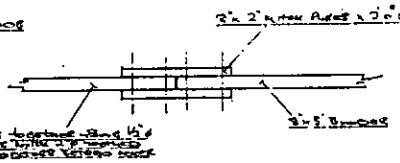

L. F. Louden
13.9.78

SCALE 1/4 in = 1ft.

CLIENT. D. J. CHURCH. Esq.
16, SHEPARDS WAY, WELLINGTON PARK, CROWTHORNE.

ARCHITECTURAL DESIGN SERVICES CROWTHORNE.
11, WALMER CLOSE,
CROWTHORNE, BERKSHIRE. RG11 9501
DRAWN BY. L. F. Louden DATE. SEPT. 1978.
TELE. CROWTHORNE 4811

DRG Nr.
1100.

