

Site Plan.



Rear Elevation.

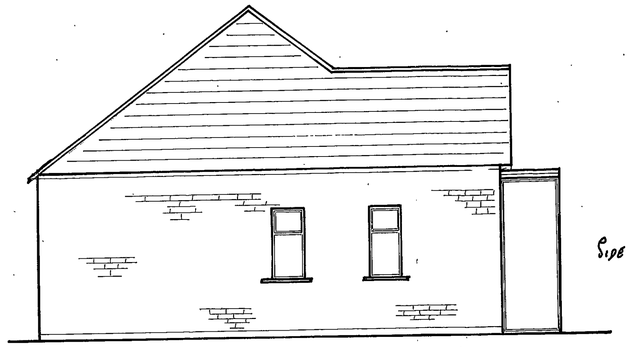

Side Elevation.

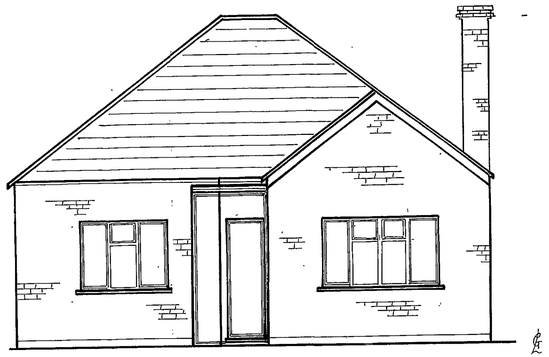

Front Elevation.

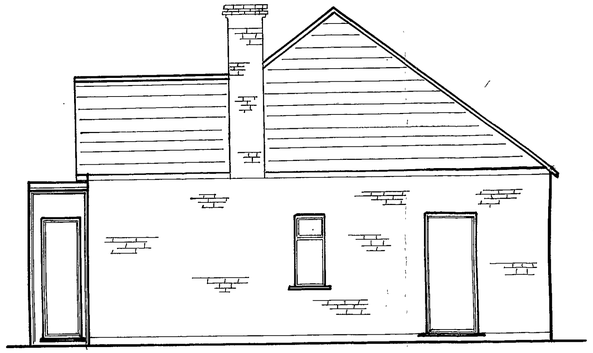

Side Elevation.

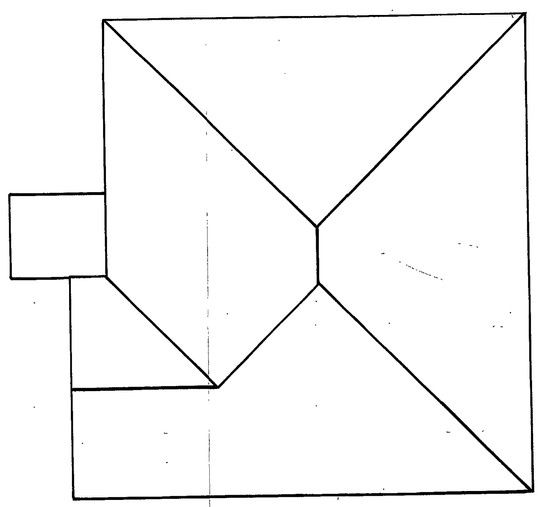

Roof Plan.

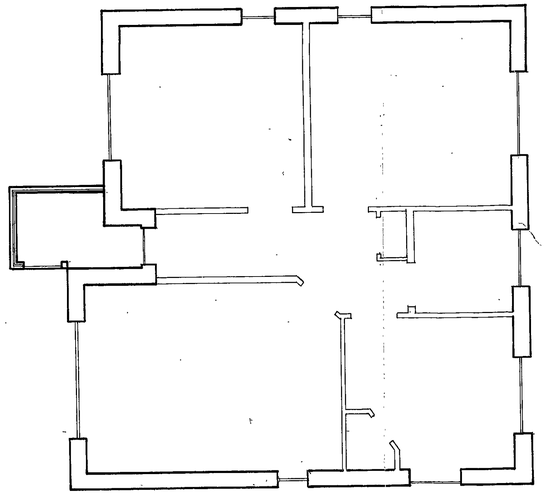

Floor Plan.

PLANNING SERVICES
TAPI 61079
LS
ENF
17 SEP 2002
COPIES TO
ACK:
FILE.

Revisions	Date	A

Job Title: Existing Site Plan, Side Elevations, Front and Rear Elevations. Ground and Roof Plans.

Client: Mr S. Peters.

Drawing Title: 69 Redhatch Drive, Earley Reading Berkshire RG6 5QN.

Scale: 1:50 and Site Plan. 1:200

Date: 16th Sept. '02. Drawn By: SRP.

Dwg No. S. Peters /2 Rev.

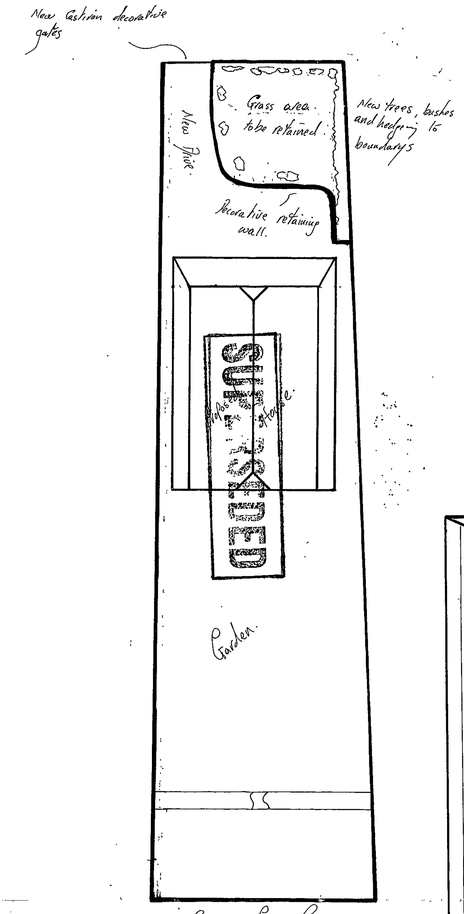

Proposed Site Plan.

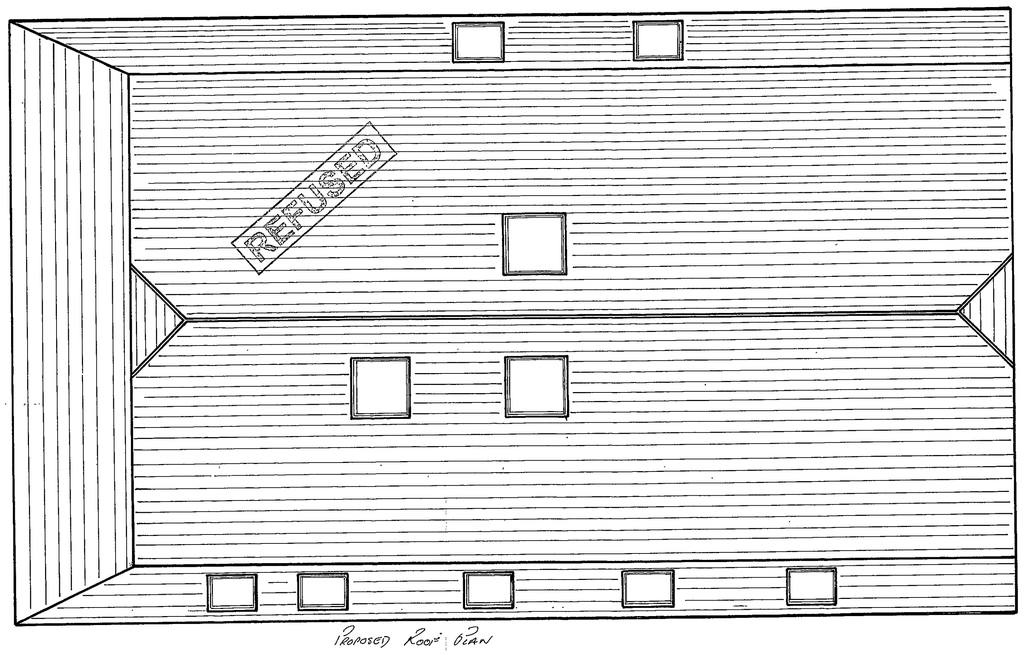

Proposed Roof Plan

Revisions	Date	A
Reduce drive area, front gates & land-scaped boarders.	20-11-02	A

Job Title: Proposed Site Plan, and Roof Plan.

Client: Mr S. Peters - BS (Hons) MRICS, MCIM, CIOB

Drawing Title: 69 Redhatch Drive, Earley Reading Berkshire RG6 5QN.

Scale: 1:50 and Site Plan 1:200

Date: 16th Sept '02. Drawn By: SRP.

Dwg No. S. Peters / 3. Rev. A.

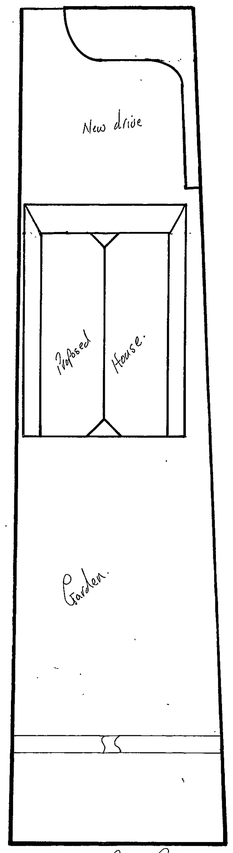

Proposed Site Plan.

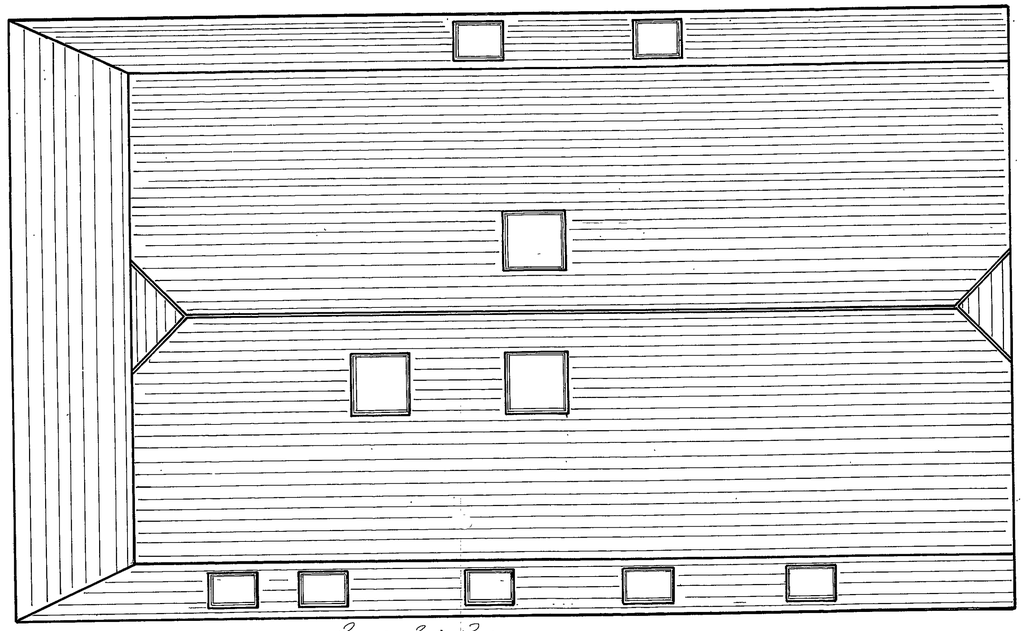

Proposed Roof Plan

PLANNING SERV.
POL
D2
APP
CS
17 SEP 2002
COPIES TO
YOK
FILE

Revisions	Date	A

Job Title: Proposed Site Plan, and Roof Plan.

Client: M^rs. Peters.

Drawing Title: 69 Redhatch Drive, Earley
Reading Berkshire RG6 5QN.

Scale: 1:50 and Site Plan 1:200

Date: 16th Sept '02. Drawn By: SRP.

Dwg No. S. Peters 1/3.

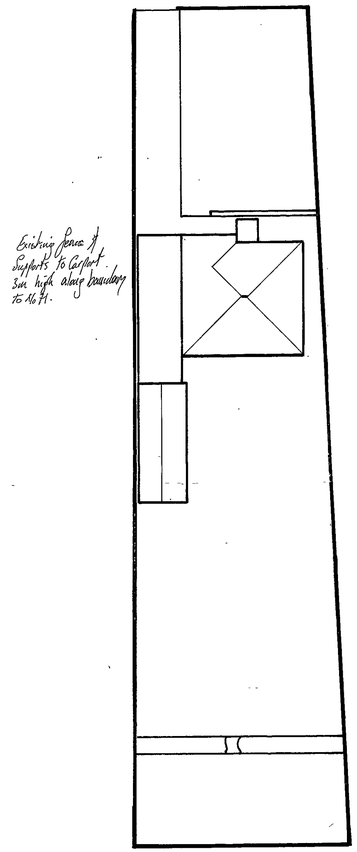

Site Plan.



Rear Elevation.

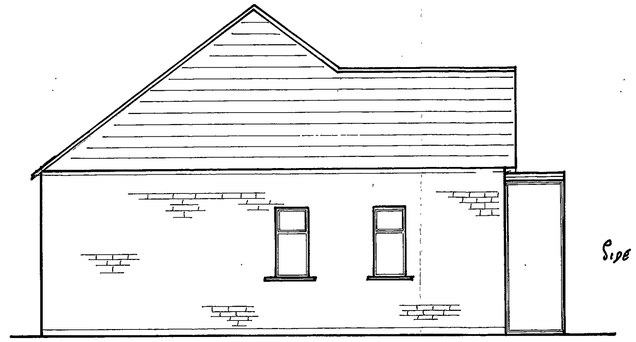

Side Elevation.

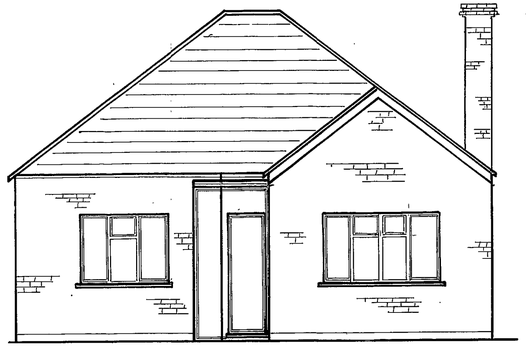

Front Elevation.

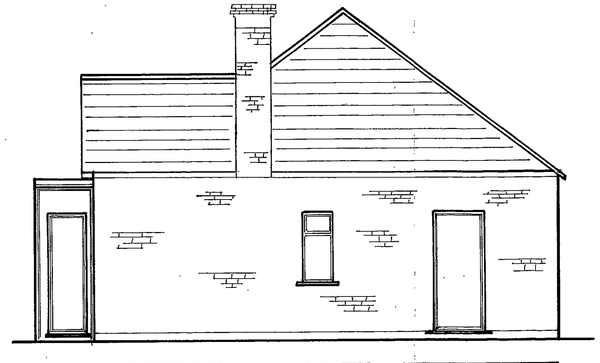

Side Elevation.

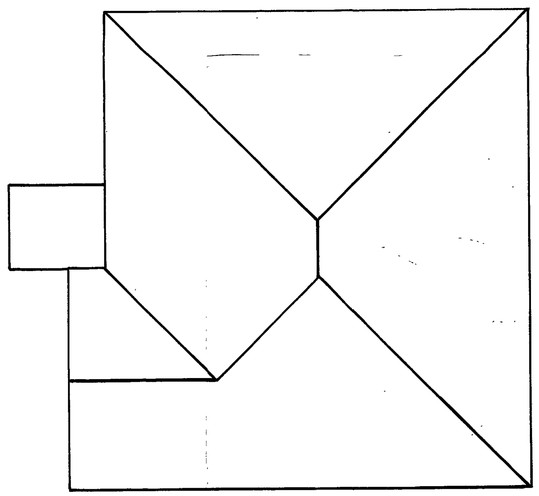

Roof Plan.

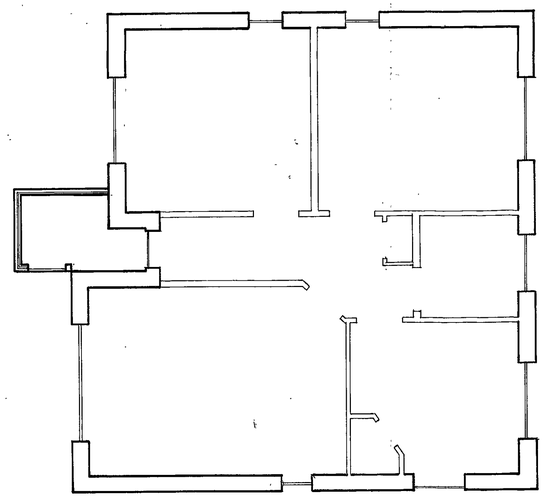

Floor Plan.

Revisions	Date	A
Note on Site plan.	20-11-02	A

Job Title: Existing Site plan, Side Elevations, Front and Rear Elevations Ground and Roof Plans.

Client: Mr S. Peters B.Sc(Hons) MRICS, MCIM, MCIOB.

Drawing Title: 69 Redhatch Drive, Earley Reading Berkshire RG6 5QN.

Scale: 1:50 and Site plan. 1:200

Date: 16th Sept '02. | Drawn By: SRP.

Dwg No: S. Peters 1/2 | Rev. A.

26 NOV 2002 8094



Revisions	Date	A
Vert. Hung tiles in lieu of brickwork, Obscure glass, to side elev. windows, Omit windows to Side Elevn. bedrooms 1+4. New wall to No 71 side to follow same line of existing wall and roof line, to start at the same height of existing boundary wall height. Reduce Chrisis area, Front gates & landscaped boarders. Reduce garage from double to single.	20-11-02	A

Job Title: Proposed Side Elevations, Front and Rear Elevations. Ground and First floor plans.

Client: Mr S. Peters. Bsc(Hons) MRICS, MCIM, CIOB.

Drawing Title: 69 Redhatch Drive, Earley Reading Berkshire RG6 5QN.

Scale: 1:50

Date: 16th Sept '02 | Drawn By: SRP.

Dwg No. S. Peters /1 | Rev. A

REFUSED

28 NOV 2002 8034



Revisions	Date	A

Job Title: Proposed Side Elevations, Front and Rear Elevations. Ground and First floor plans.

Client: Mr S. Peters.

Drawing Title: 69 Redhatch Drive, Earley Reading Berkshire RG6 5QN.

Scale: 1:50

Date: 16th Sept '02 | Drawn By: SRP.

Dwg No. S. Peters /1 | Rev.

17 SEP 2002


PROPOSED FRONT ELEVATION
vertically hung tiles to match roof.
existing carport
25°
No 71 Redhatch Drive
BOUNDARY
cloak room.
D/Room.
Lounge.
Bedroom 3.

64877

LS

13 JAN 2003

COPIES TO

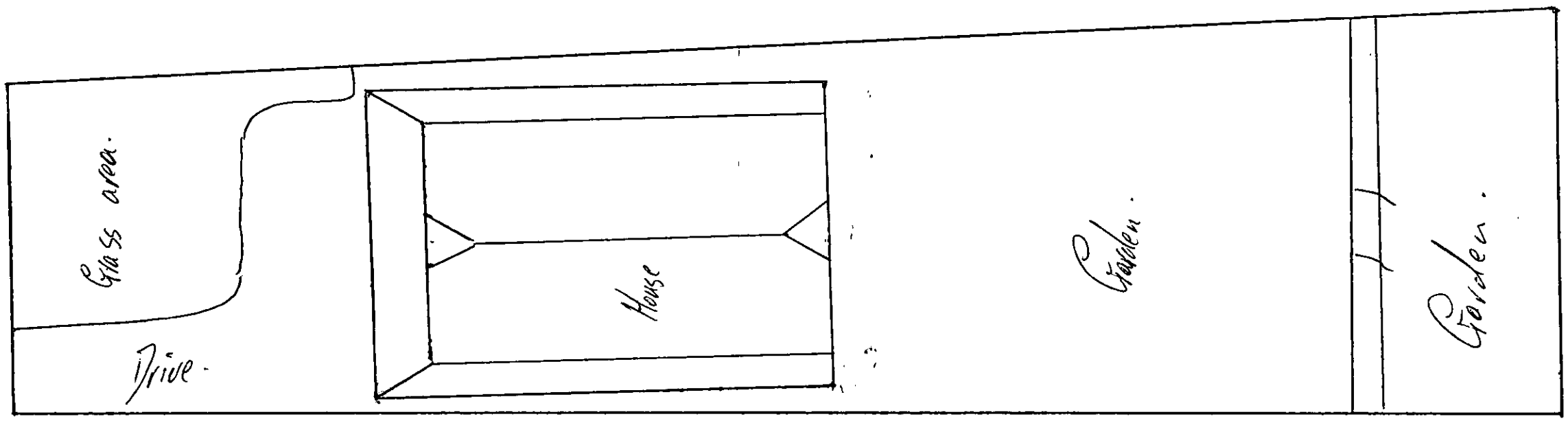

REFUSED

REVISED PLAN
8094

69 Redhatch Drive
Earley.
Reading.

Scale 1:200

28..JV.2002 8 4 28..JV.2002 4

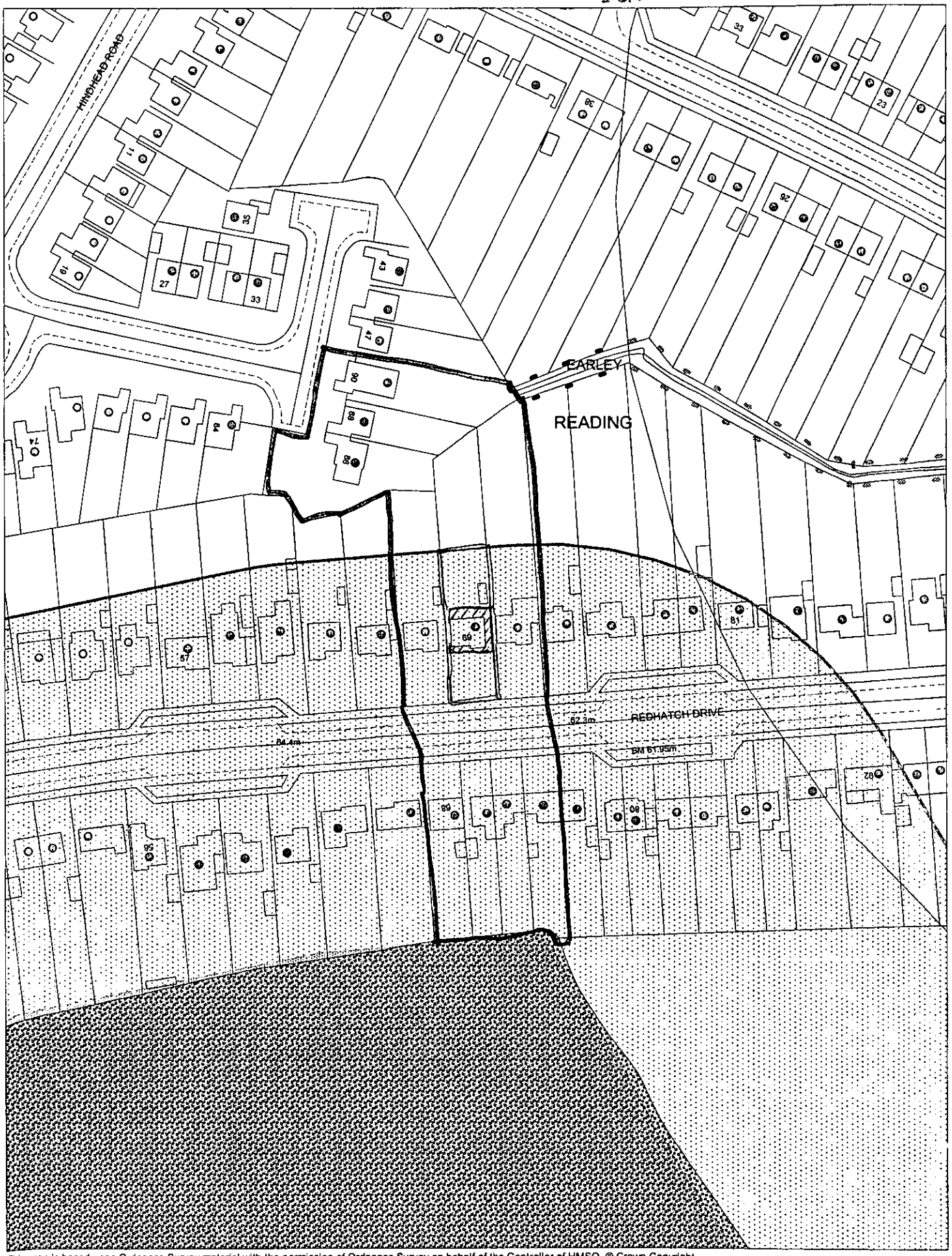

This map is based upon Ordnance Survey material with the permission of Ordnance Survey on behalf of the Controller of HMSO. © Crown Copyright.
Unauthorised reproduction infringes Crown Copyright and may lead to prosecution or civil proceedings.Wokingham District Council Licence LA086134

Development Control,Wokingham District Council.
2 December 2002

Scale: 1 : 1250

N W E S



Site Plan, Scale: 1 to 1250

This copy has been produced specifically for the map return scheme purposes only. No further copies may be made.

This map is reproduced from Ordnance Survey material with the permission of Ordnance Survey on behalf of the Controller of HMSO Office. © Crown Copyright. Wokingham District Council, Licence No. LA086134

Date: 2 September 2002



Site Plan, Scale: 1 to 500

This copy has been produced specifically for the map return scheme purposes only. No further copies may be made.

This map is reproduced from Ordnance Survey material with the permission of Ordnance Survey on behalf of the Controller of HMSO Office. © Crown Copyright. Wokingham District Council, Licence No. LA086134

Date: 2 September 2002

N
W E
S

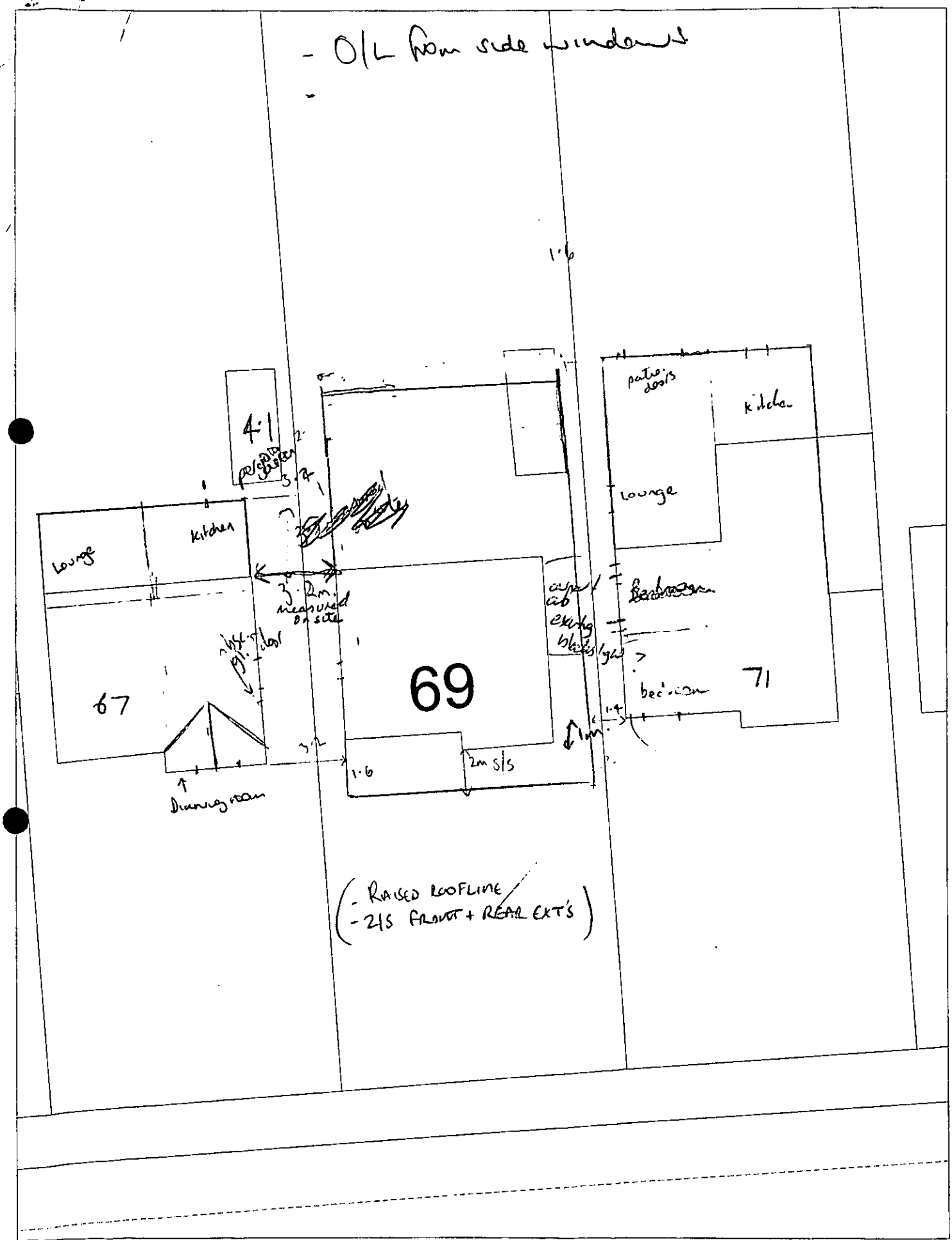

This map is based upon Ordnance Survey material with the permission of Ordnance Survey on behalf of the Controller of HMSO. © Crown Copyright. Unauthorised reproduction infringes Crown Copyright and may lead to prosecution or civil proceedings.Wokingham District Council Licence LA086134

Development Control,Wokingham District Council.
27 September 2002

Scale: 1 : 200