10.DEC.2002 8095



Site Plan, Scale: 1 to 2500

This copy has been produced specifically for the map return scheme purposes only. No further copies may be made.

This map is reproduced from Ordnance Survey material with the permission of Ordnance Survey on behalf of the Controller of HMSO Office. © Crown Copyright. Wokingham District Council, Licence No. LA086134

Date: 25 November 2002

N
W E
S

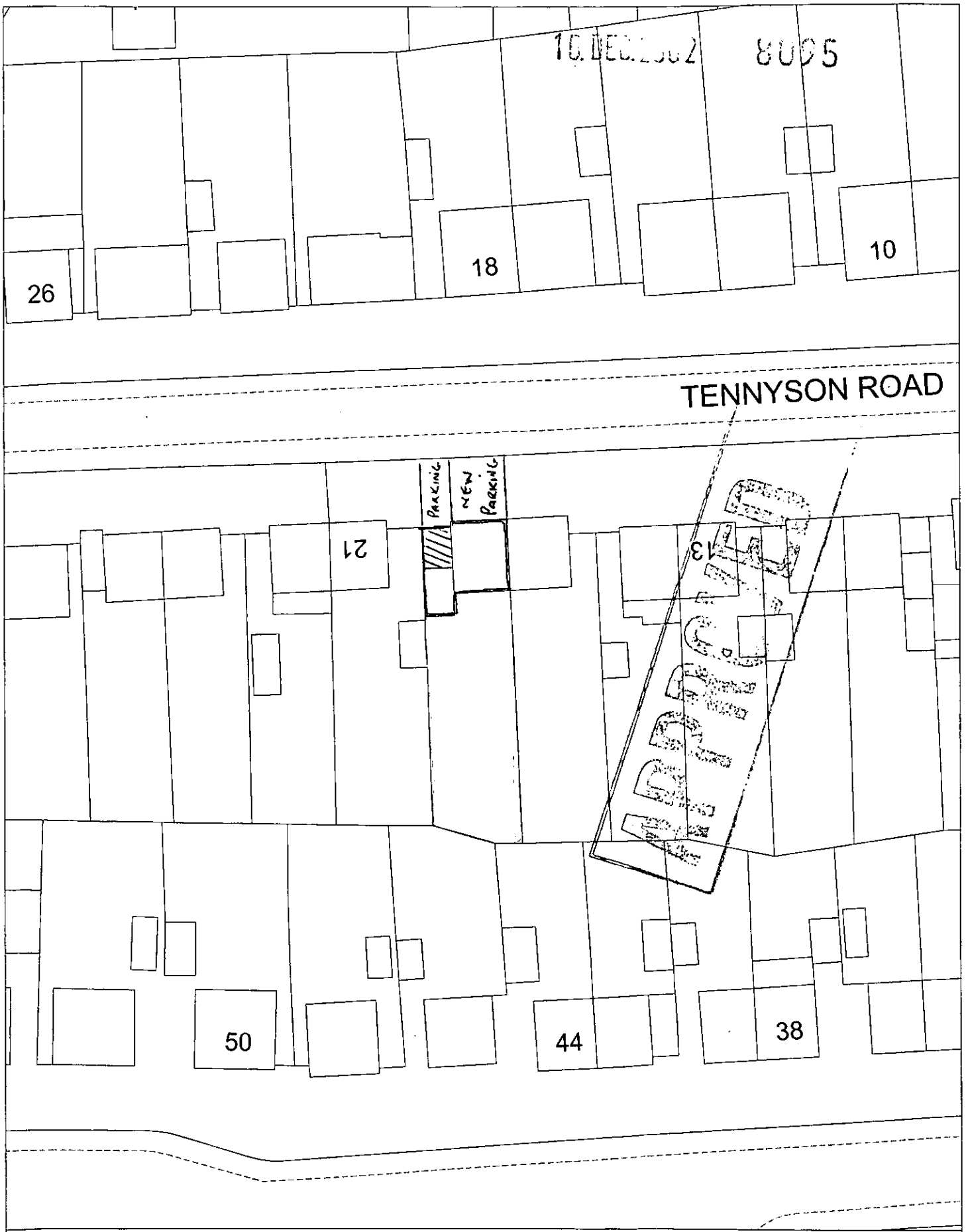

Site Plan, Scale: 1 to 500

This copy has been produced specifically for the map return scheme purposes only. No further copies may be made.

This map is reproduced from Ordnance Survey material with the permission of Ordnance Survey on behalf of the Controller of HMSO Office. © Crown Copyright. Wokingham District Council, Licence No. LA086134

Date: 25 November 2002

N
W E
S

THE FOLLOWING SCANNED IMAGES ARE DOCUMENTS OF BAD QUALITY OR ARE PHOTOCOPIES.



FOR THIS REASON THEY MAY APPEAR UNREADABLE ON SCREEN

16.DEC.2002 8095

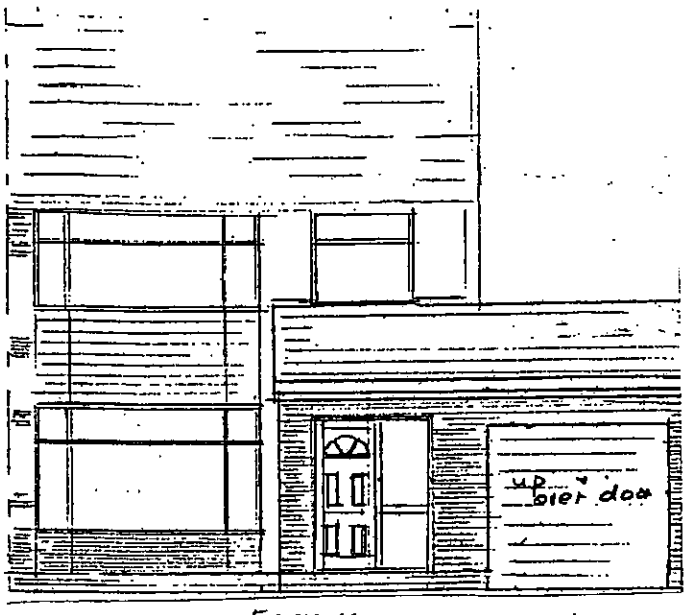

EXISTING SCALE 1/100

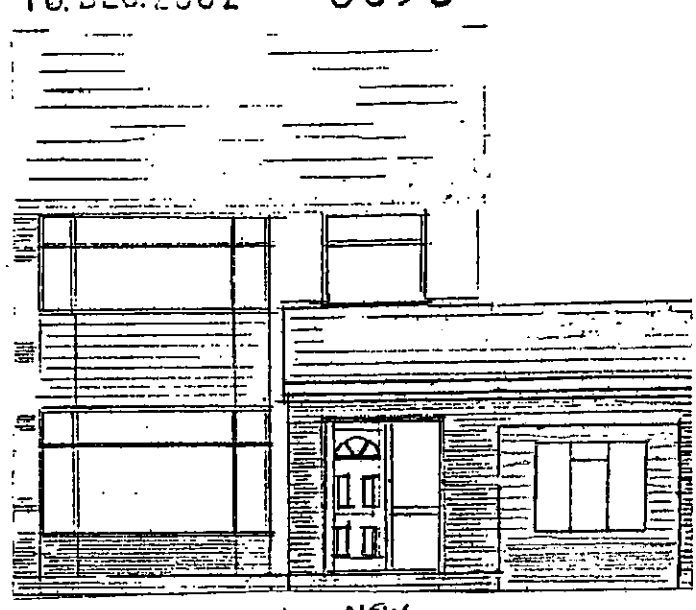

NEW SCALE 1/100

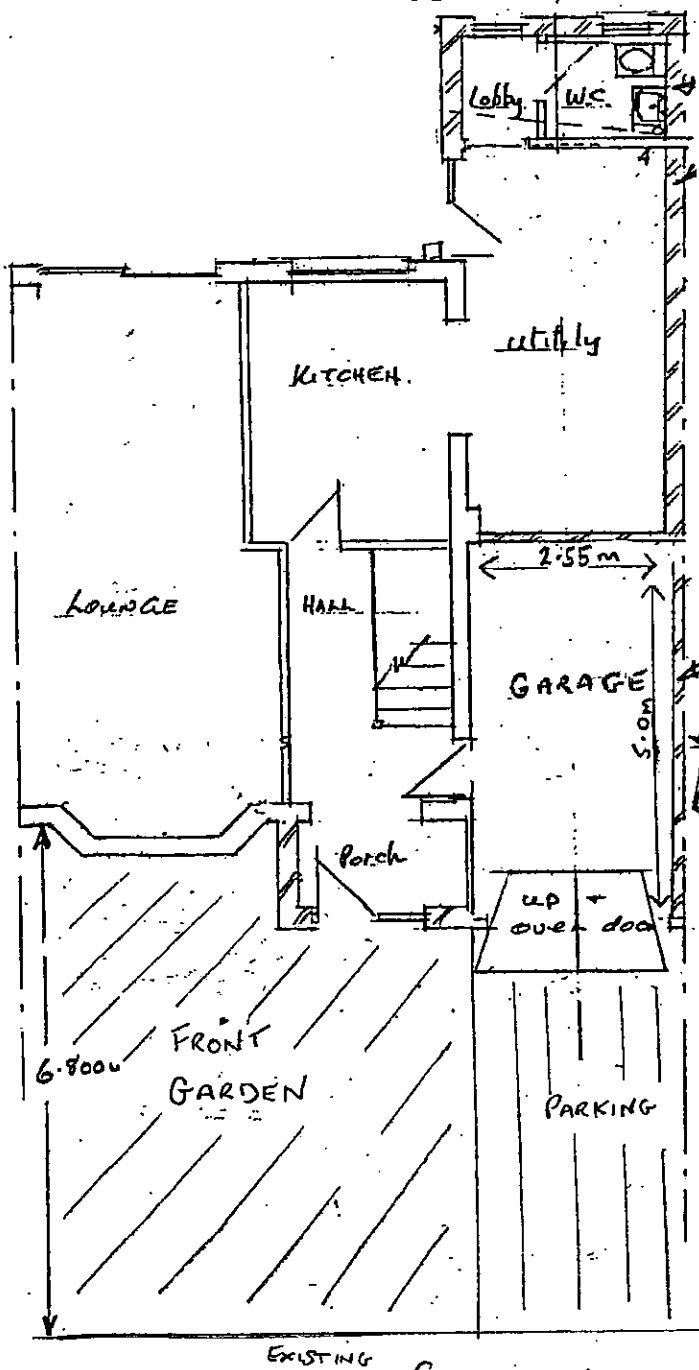

EXISTING SCALE 1/100

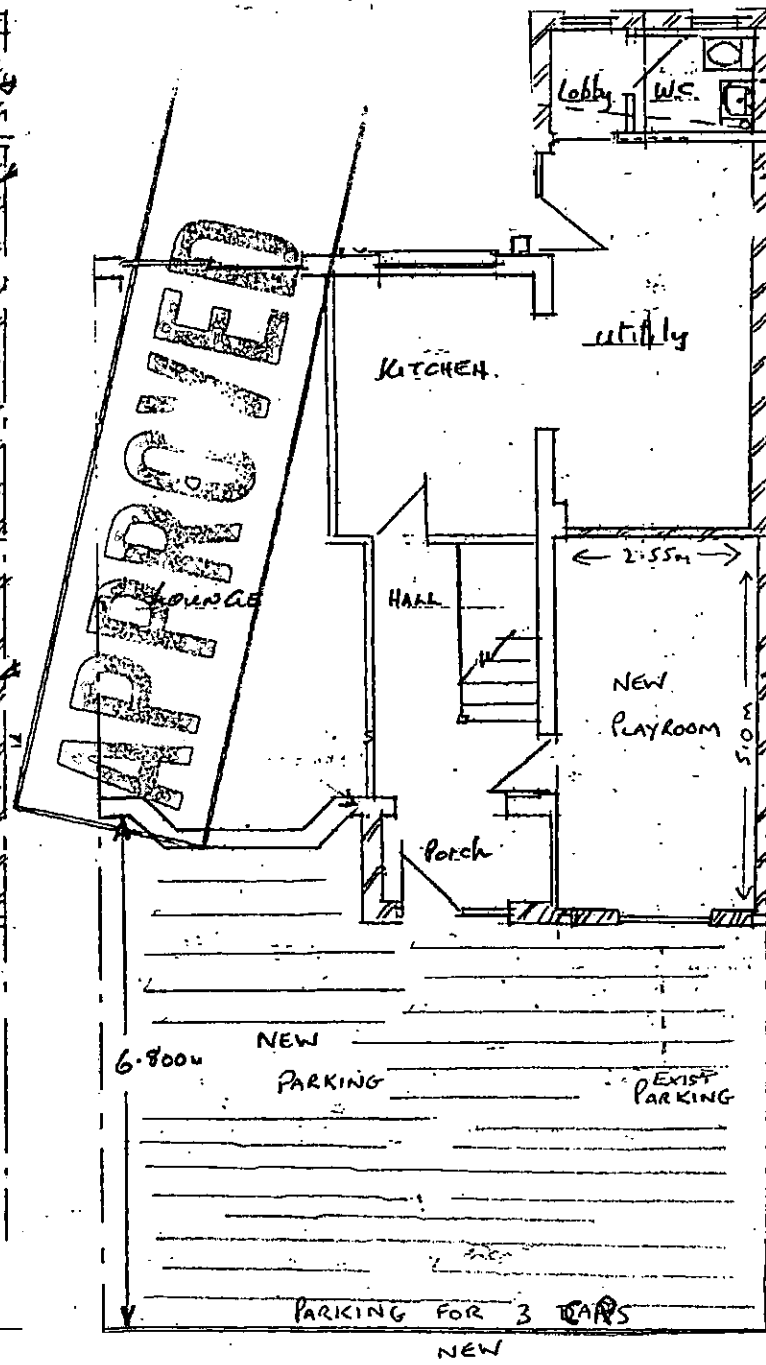

NEW SCALE 1/100

10.DEC.2002 8695

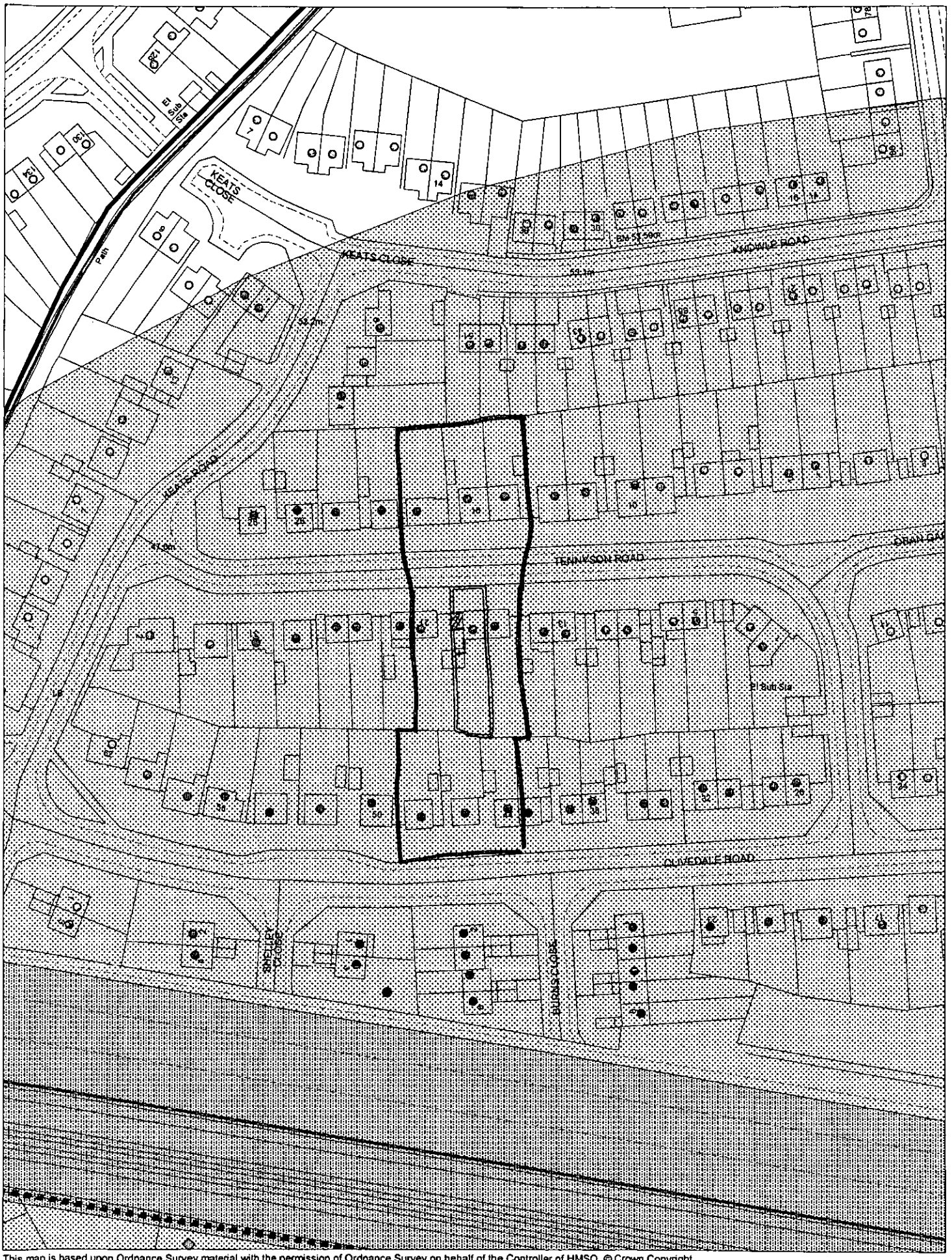

This map is based upon Ordnance Survey material with the permission of Ordnance Survey on behalf of the Controller of HMSO. © Crown Copyright.
Unauthorised reproduction infringes Crown Copyright and may lead to prosecution or civil proceedings.Wokingham District Council Licence LA086134

Development Control,Wokingham District Council.
2 December 2002

Scale: 1 : 1250

N
W E
S