



MAP 11.5.2d Area Habitat IDs (North-East)

KEY
 Site boundary



CLIENT: University of Reading
PROJECT: Loddon Garden Village
DATE: 31 July 2025



MAP 11.5.2e Linear Habitat IDs (South-West)

KEY
 Site boundary

SCALE: 1:5,500 at A3
0 100 200 300 400 Metres



CLIENT: University of Reading
PROJECT: Loddon Garden Village
DATE: 01 August 2025



MAP 11.5.2f Linear Habitat IDs (South-East)

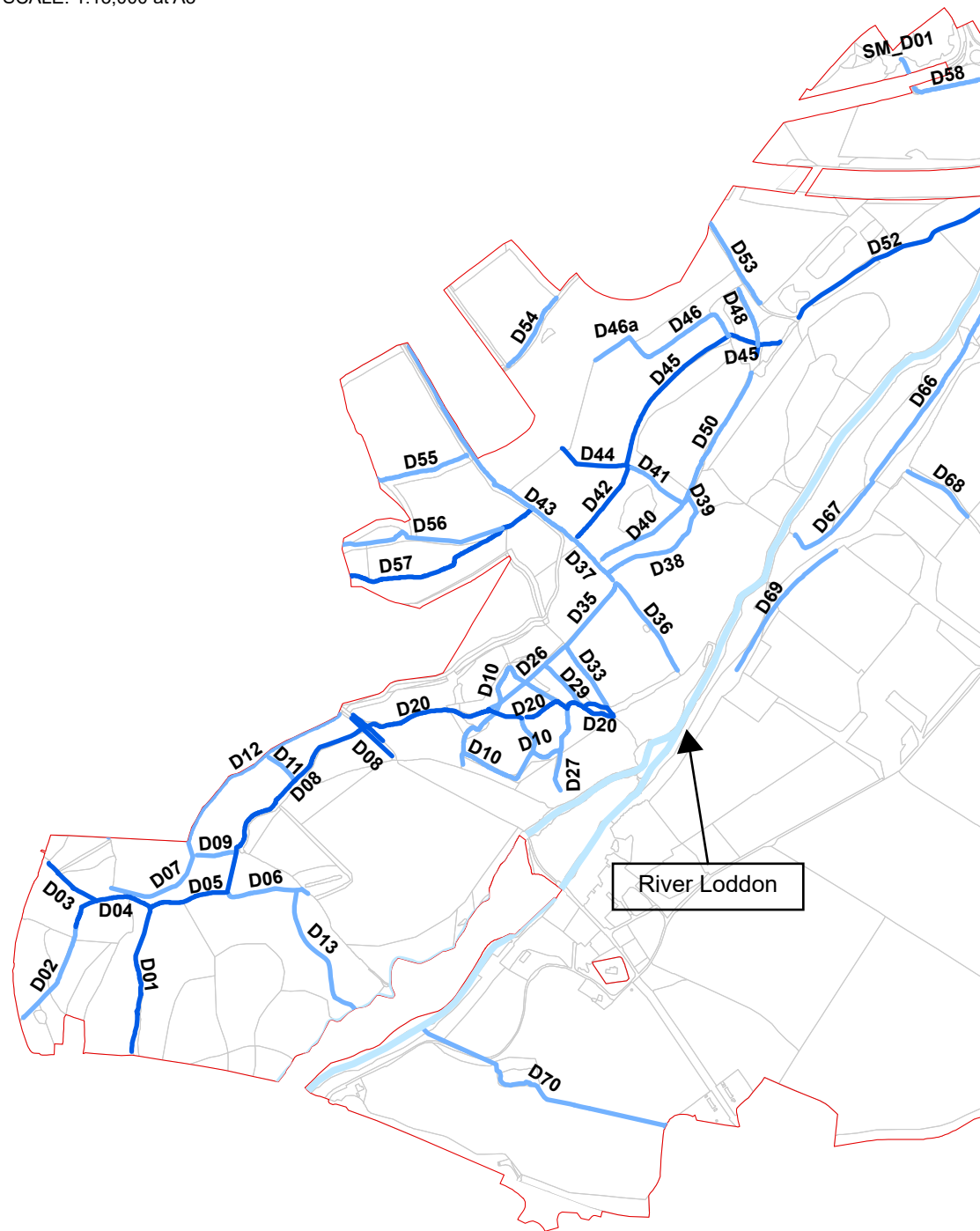
KEY
 Site boundary

SCALE: 1:5,500 at A3
0 100 200 300 400 Metres

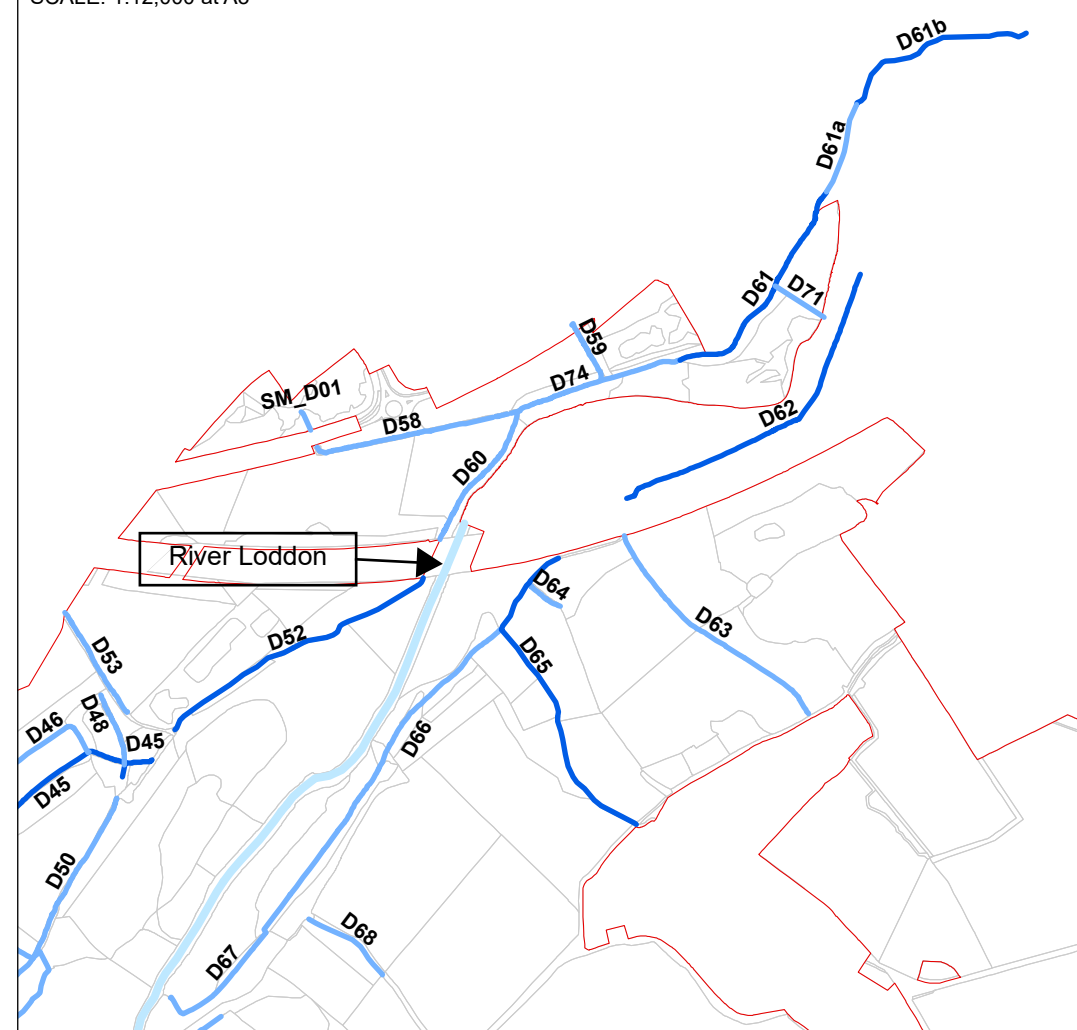


CLIENT: University of Reading
PROJECT: Loddon Garden Village
DATE: 31 July 2025

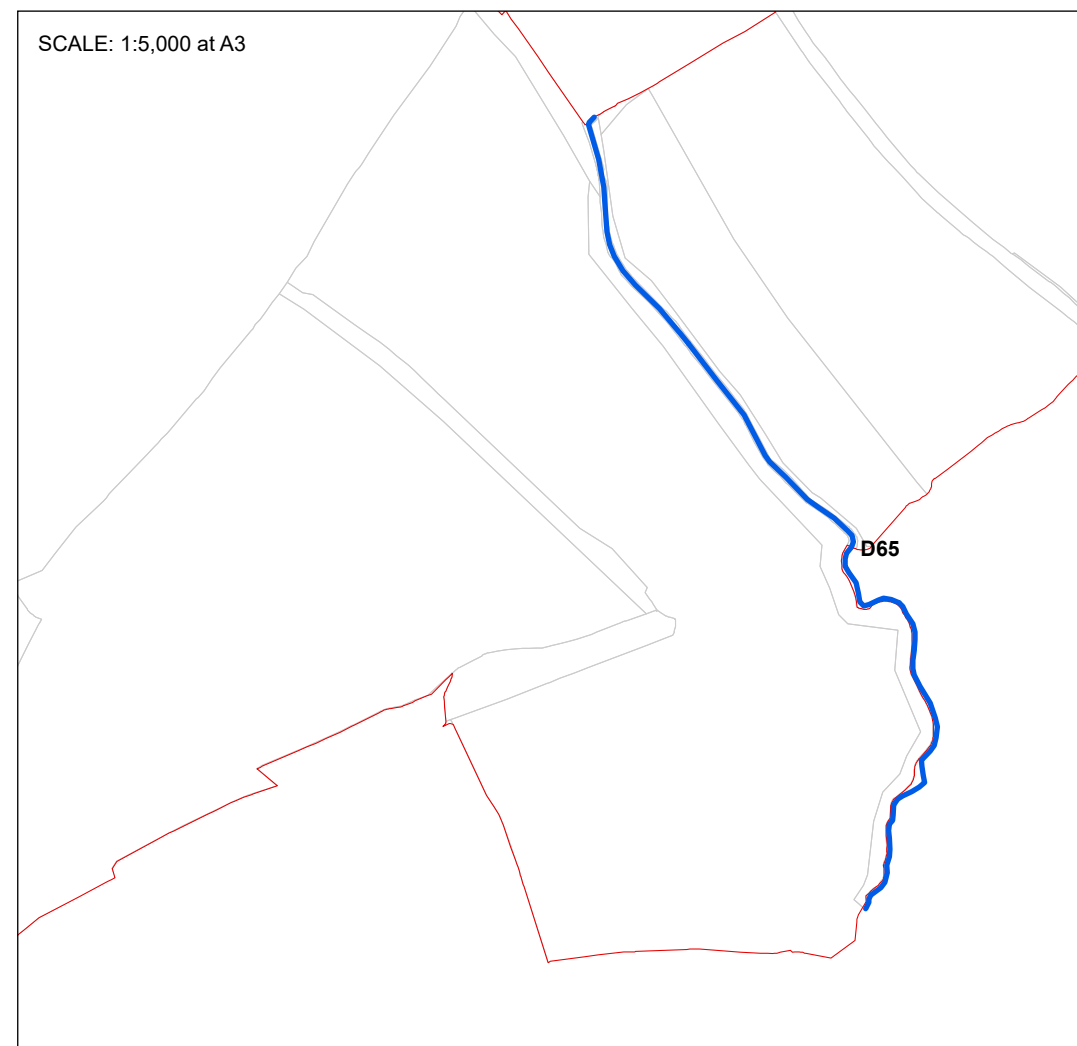
SCALE: 1:13,000 at A3



SCALE: 1:12,000 at A3



SCALE: 1:5,000 at A3



MAP 11.5.2i Watercourse Habitat IDs

KEY

 Site boundary



CLIENT: University of Reading

PROJECT: Loddon Garden Village

DATE: 31 July 2025