Appendix 4: Identified Urban Capacity Sites - April 2002

Woodley

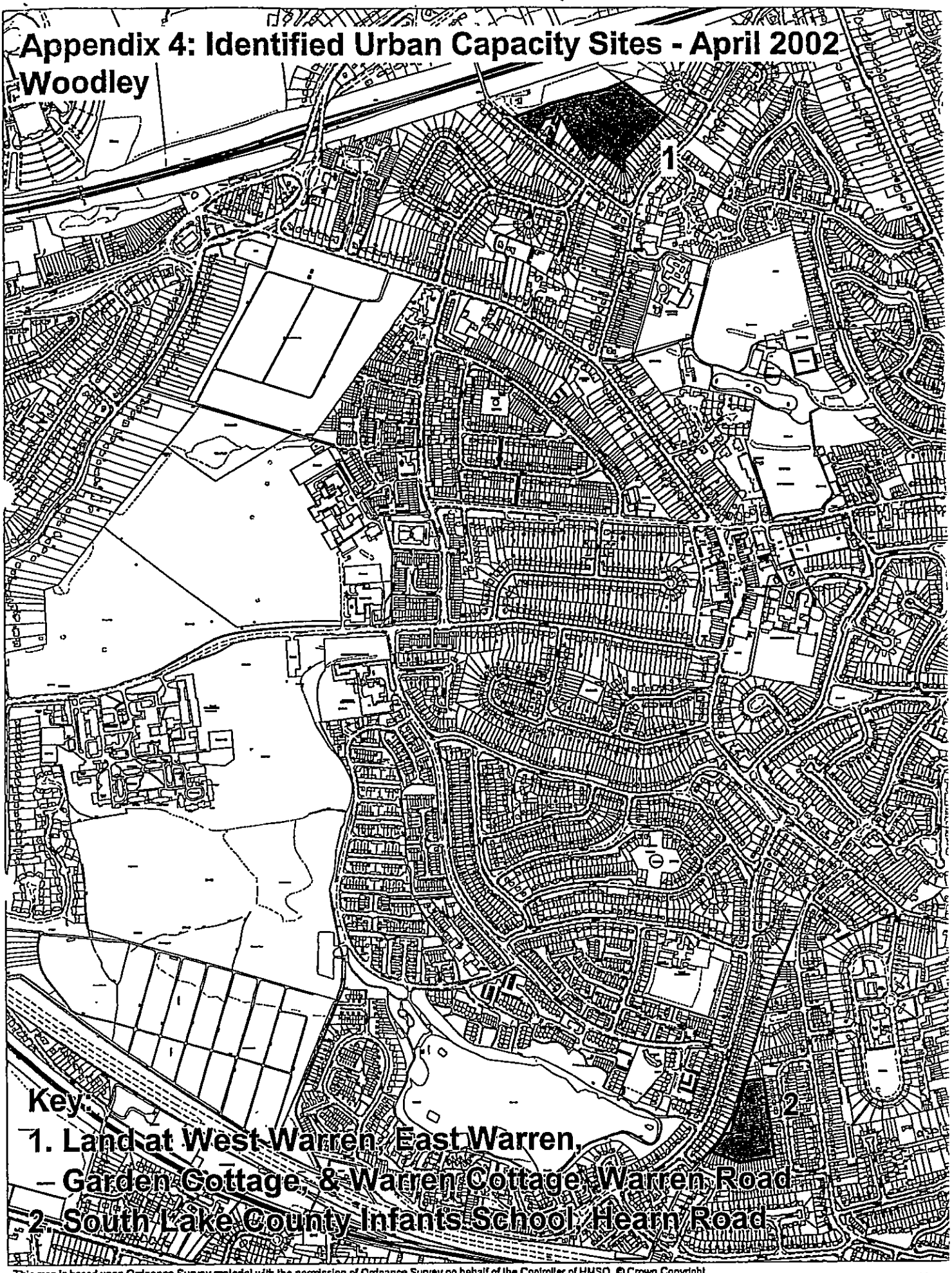

Key:

1. Land at West Warren, East Warren, Garden Cottage, & Warren Cottage, Warren Road
2. South Lake County Infants School, Hearn Road

This map is based upon Ordnance Survey material with the permission of Ordnance Survey on behalf of the Controller of HMSO. © Crown Copyright. Unauthorised reproduction infringes Crown Copyright and may lead to prosecution or civil proceedings.Wokingham District Council Licence LA086134

Policy and Plans,Wokingham District Council.
14 November 2002

Scale: 1 : 10000

CALA HOMES PROPOSED ACCESS. (Appl. 5268/7008)

SKETCH SHOWING CLEARANCES — 4.5m / 5m / 7m

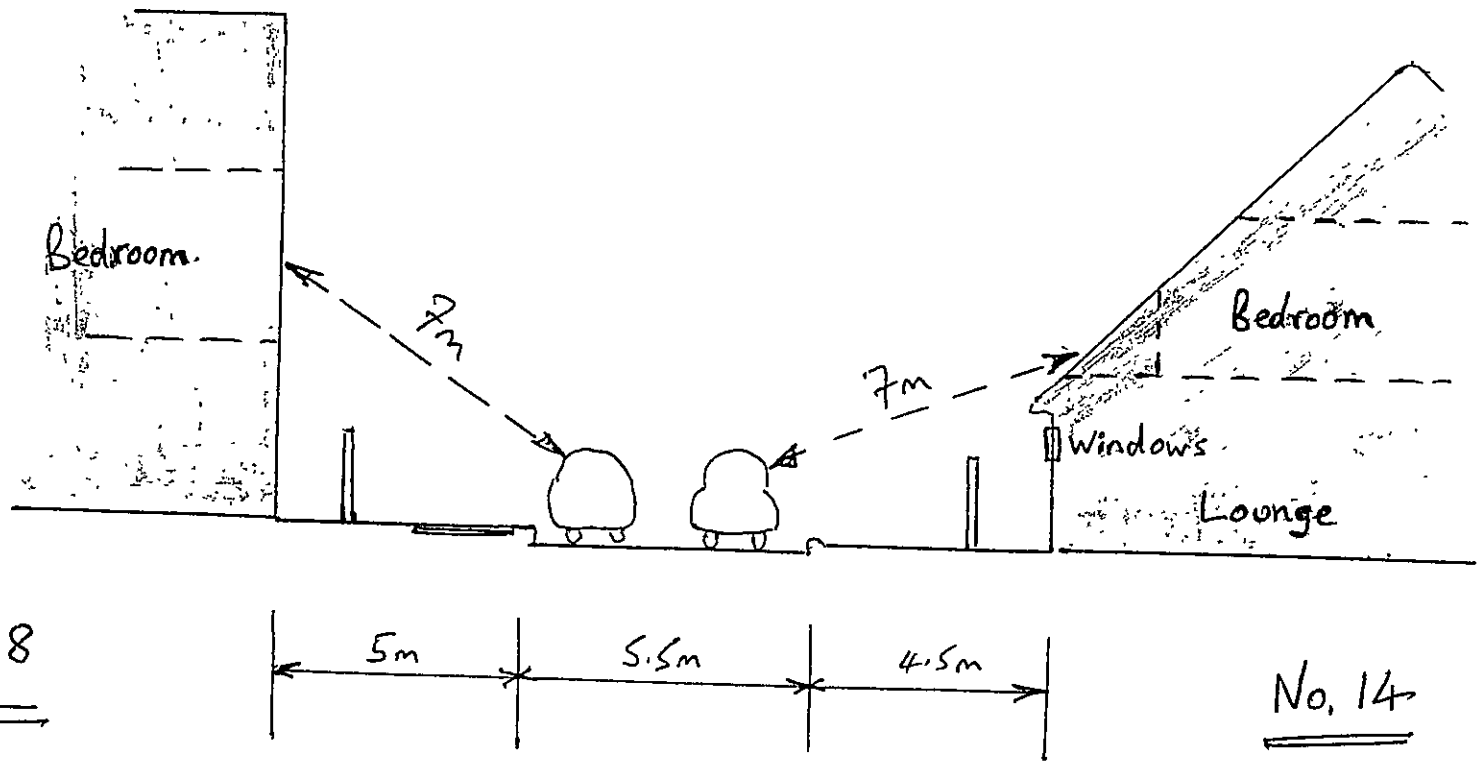

Not to scale

Acoustic screens do nothing!!

CALA HOMES PROPOSED ACCESS. (Appl. 5268/7008)

SKETCH SHOWING CLEARANCES — 4.5m / 5m / 7m

QUOTED BY J. TIDMARSH AT DEV. CONTROL MTG. 13/11/02

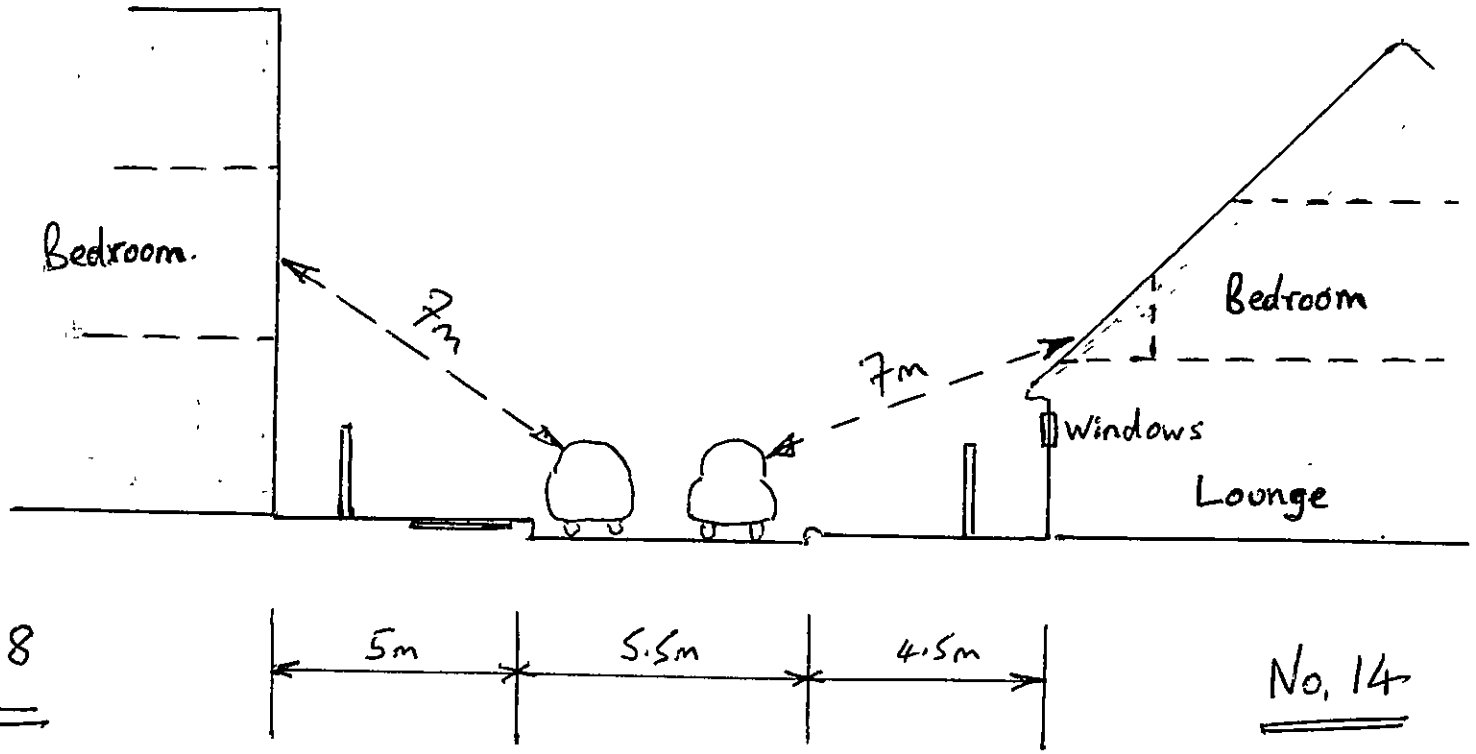

Not to scale

Acoustic screens do nothing!!

J. Tidmarsh
14.11.02



Site Plan, Scale: 1 to 2500

This copy has been produced specifically for the map return scheme purposes only. No further copies may be made.

This map is reproduced from Ordnance Survey material with the permission of Ordnance Survey on behalf of the Controller of HMSO Office. © Crown Copyright. Wokingham District Council, Licence No. LA086134

Date: 23 December 2002

N
W E
S

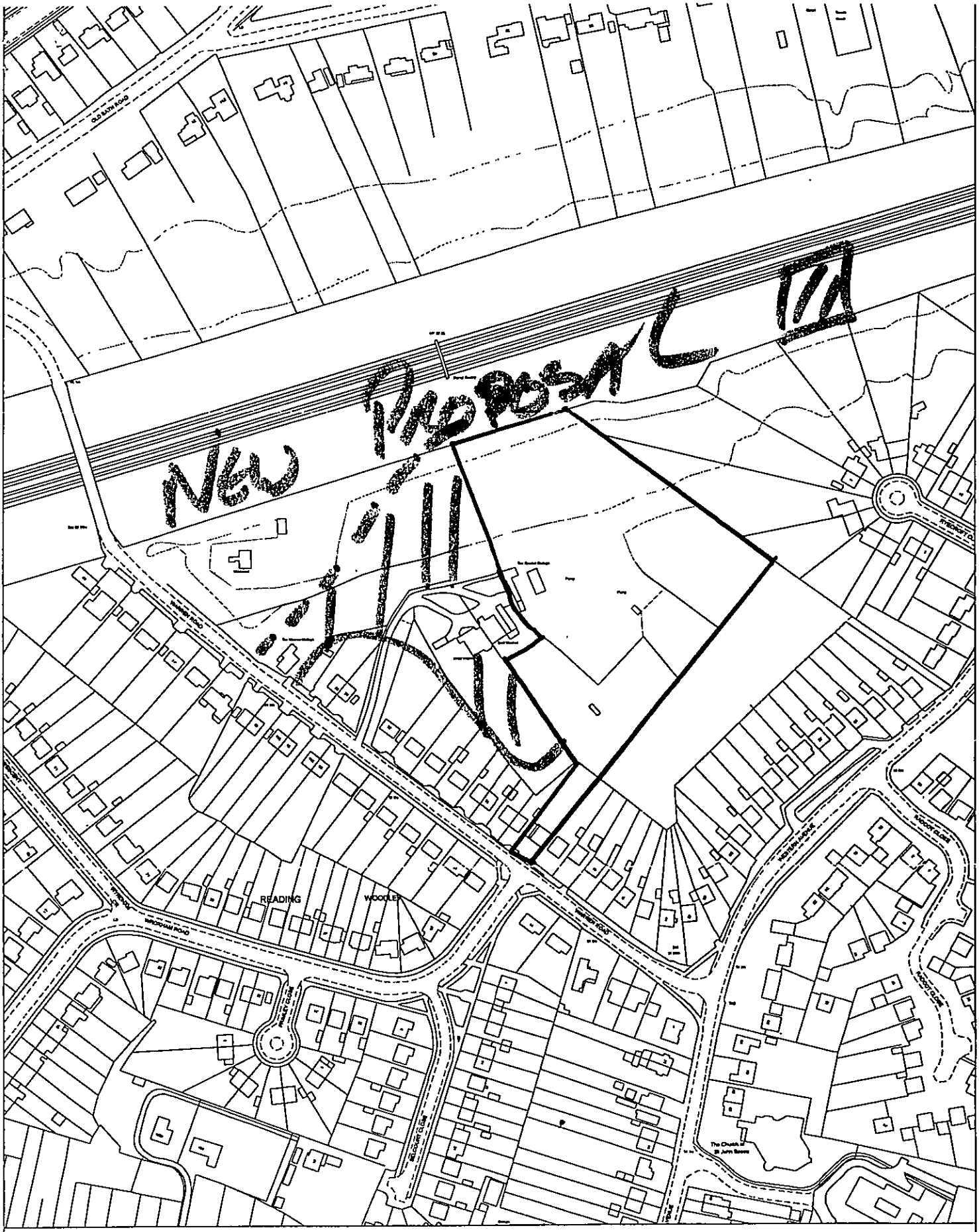

Site Plan, Scale: 1 to 2500

This copy has been produced specifically for the map return scheme purposes only. No further copies may be made.

This map is reproduced from Ordnance Survey material with the permission of Ordnance Survey on behalf of the Controller of HMSO Office. © Crown Copyright. Wokingham District Council, Licence No. LA086134

Date: 23 December 2002

N
W E
S

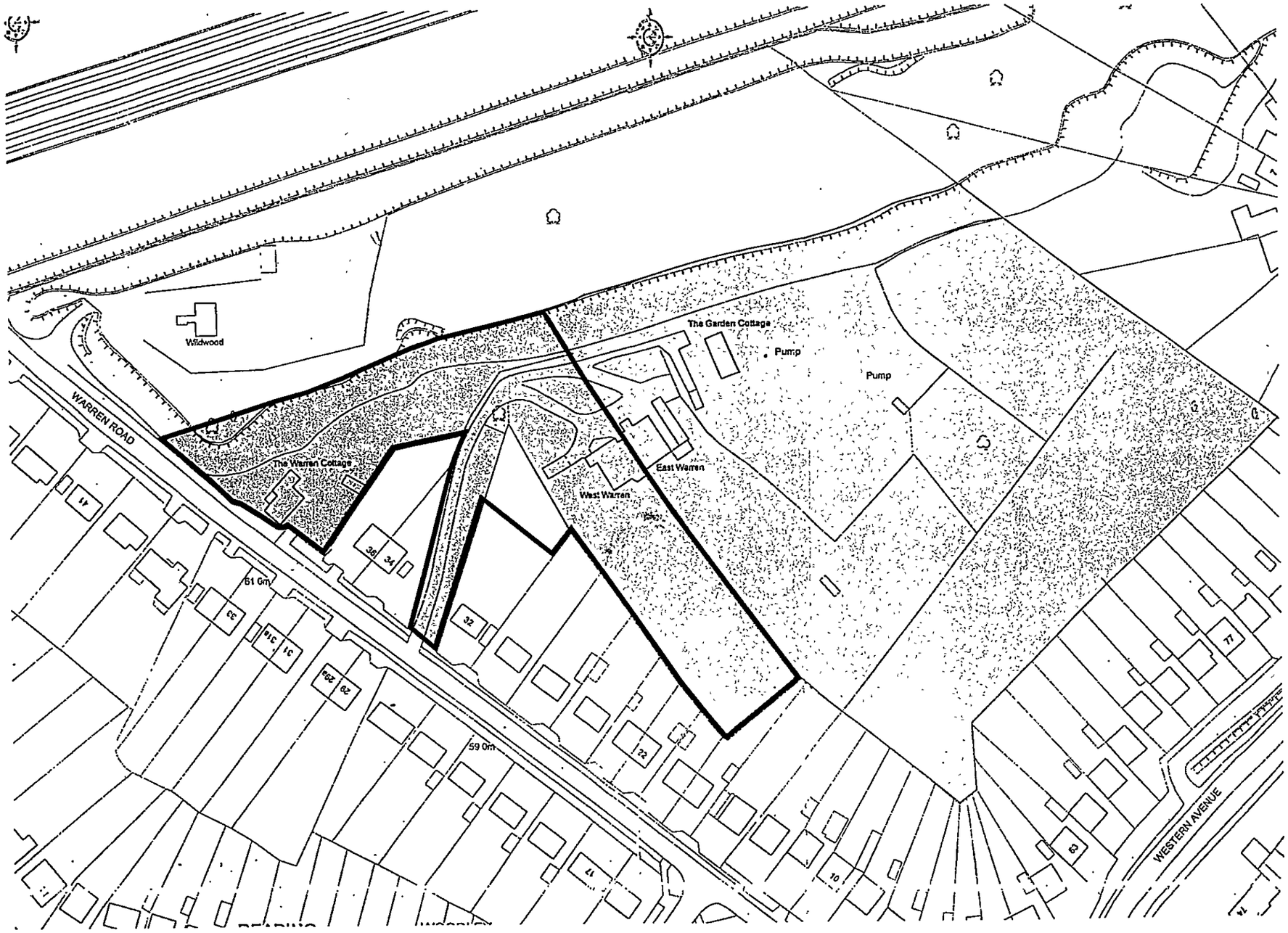

KEY

Land in control of Millgate Homes

Identified Urban Capacity Site

Project
Warren Road, Woodley

Drawing Title
Identified Urban Capacity Site on land at Warren Road, Woodley, including land in Control of Millgate Homes.

Scale 1:1250	Drawing No 12061/P1	NORTH
Date 26 02.03	Drawn by J.I.	

Reproduced from the Ordnance Survey Map with the permission of the Controller of HMSO.
Crown Copyright Reserved. Licence No. AR 152684

Prepared with/without the benefit of a site survey

The Barton Willmore Planning Partnership - Reading
Beansheaf Farmhouse, Bourne Close, Calcot,
Reading, RG31 7BW.
Tel : 0118 943 0000 Fax : 0118 943 0002
e-mail : planning@reading.bartonwillmore.co.uk

Barton Willmore
Planning

Town Planners • Environmental Consultants
Architects • Master Planners • Project Services