Application Number: F/2001/5587 re. New Proposed Kerb
proposed alteration to drive so that visibility will be eased

23.12.01

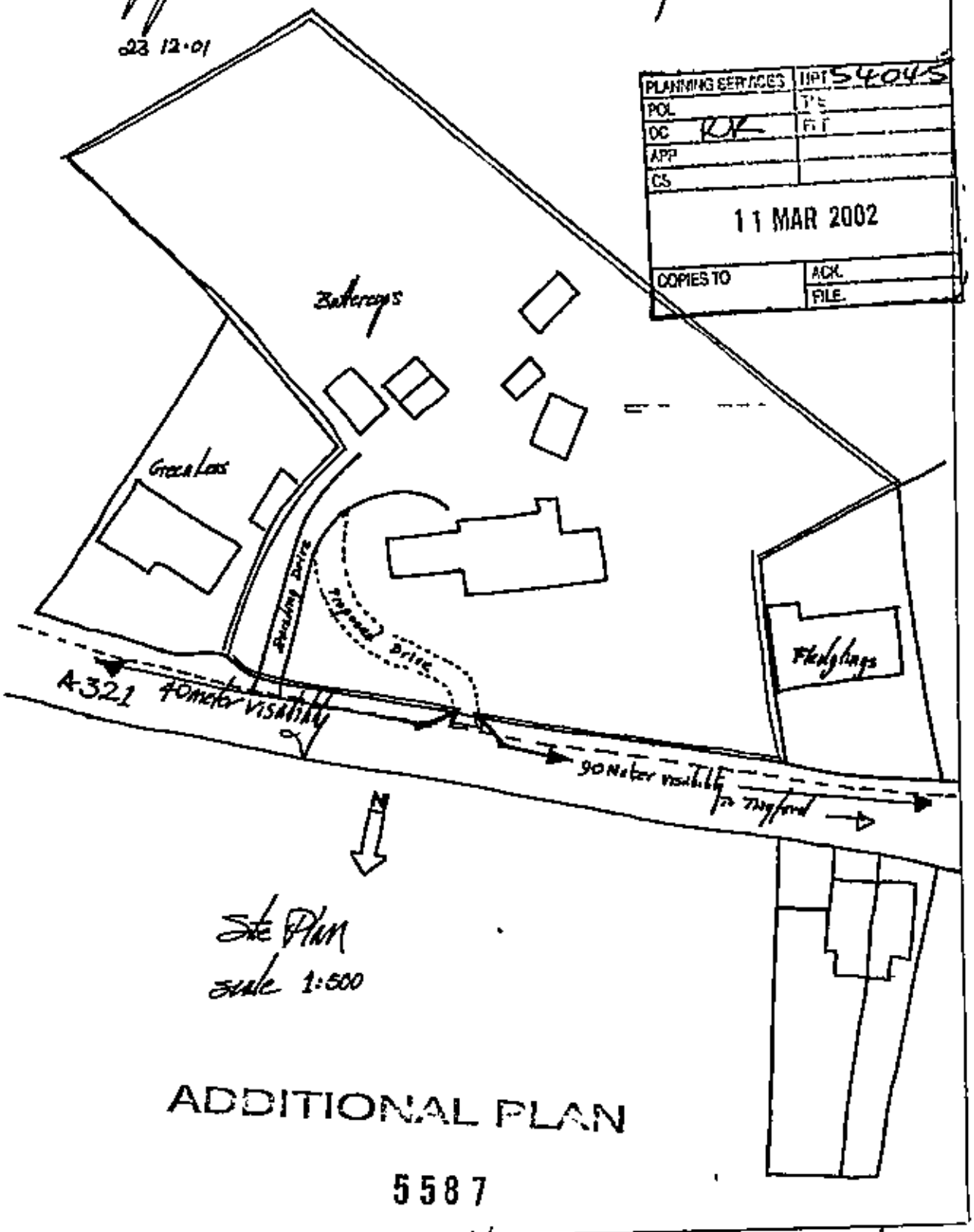

Site Plan
scale 1:500

ADDITIONAL PLAN

5587

Above includes maximum visibility achievable as requested in your correspondence 07.02.02

04 FEB 2002* 5587

proposed alteration to drive so that visibility will be eased.
23 12 01

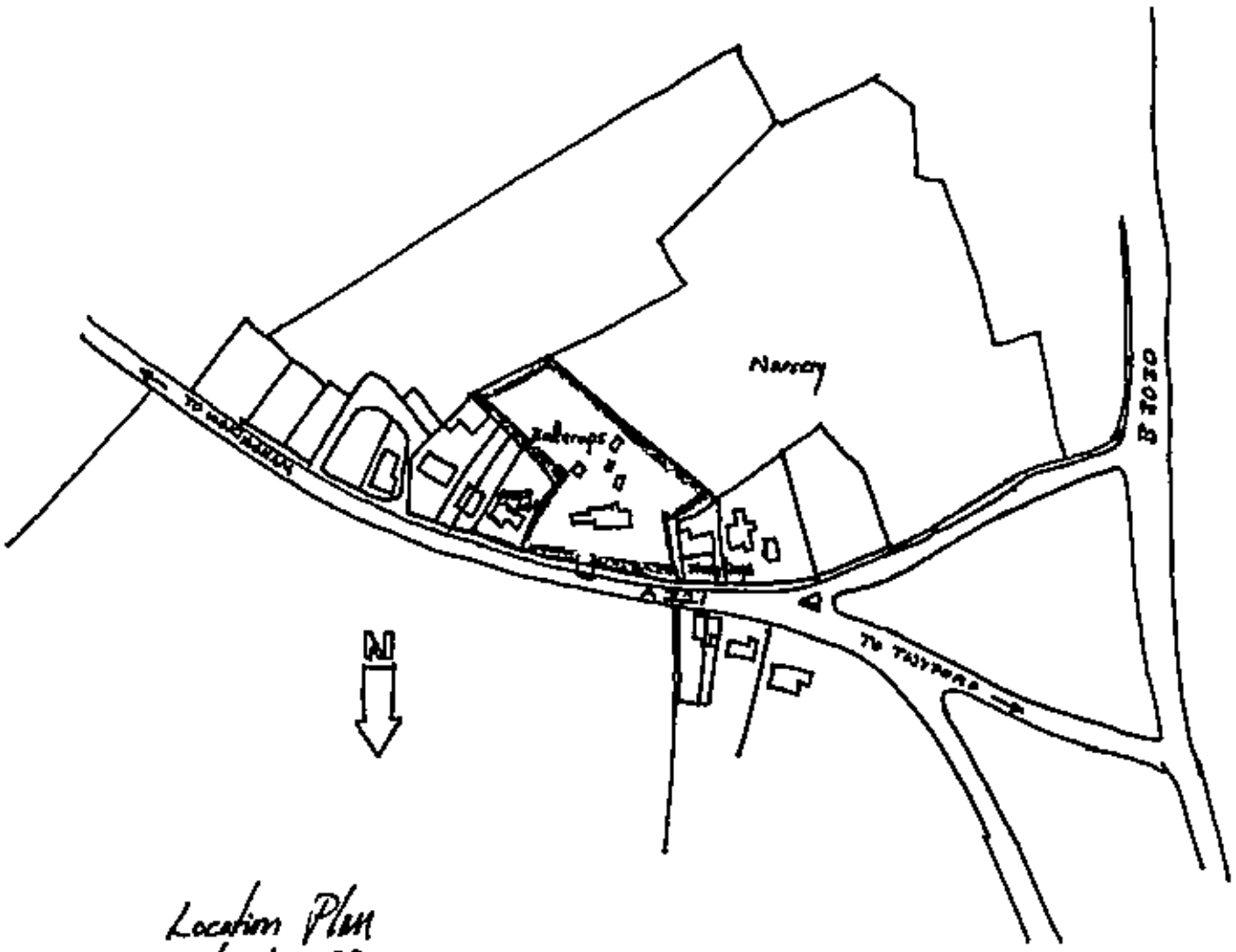

Location Plan
scale 1:2500

APPROVED

04 FEB 2002* 5587

proposed alteration to drive so that visability will be eased

23 12 01

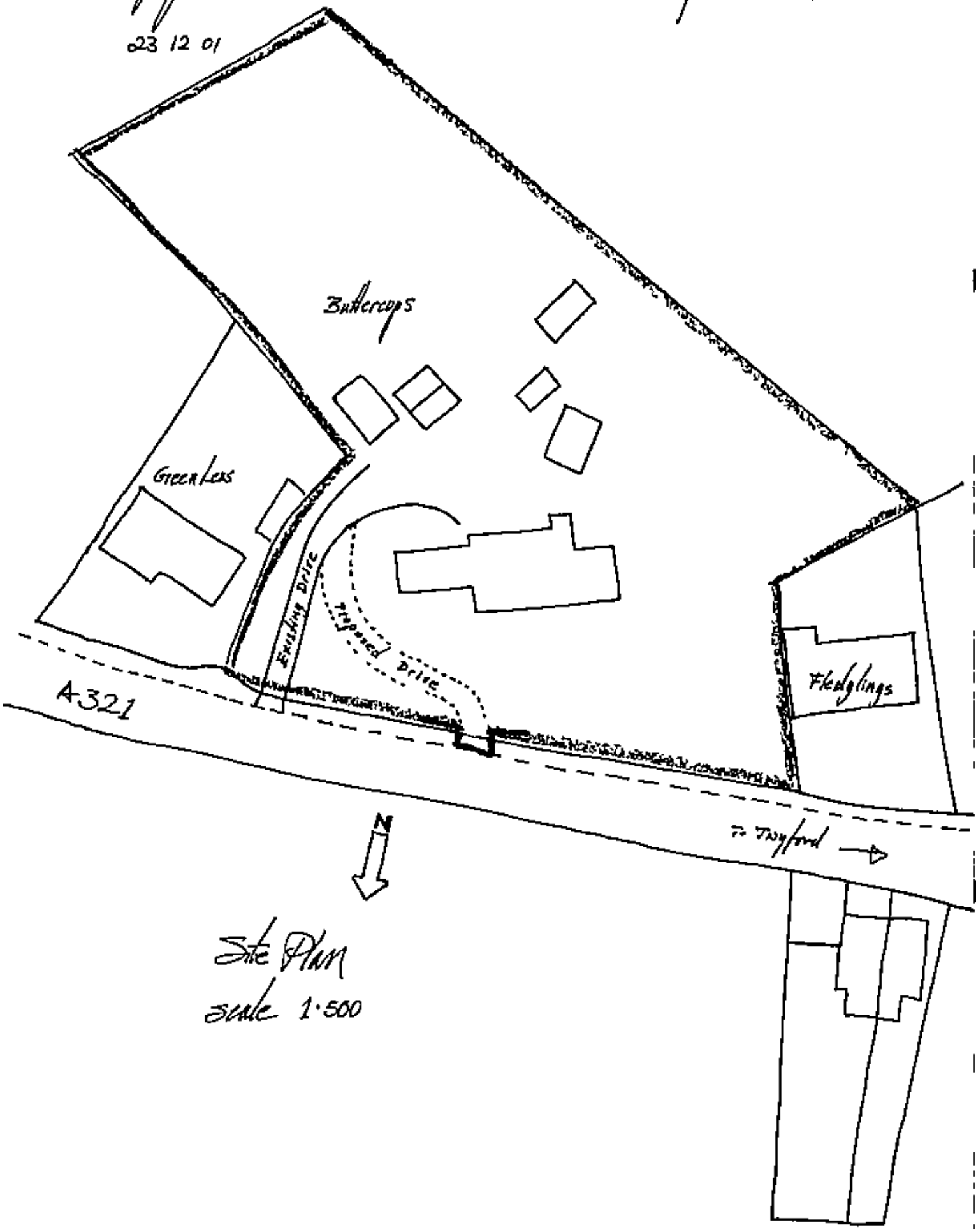

Site Plan

scale 1:500

04.FEB.2002 5587

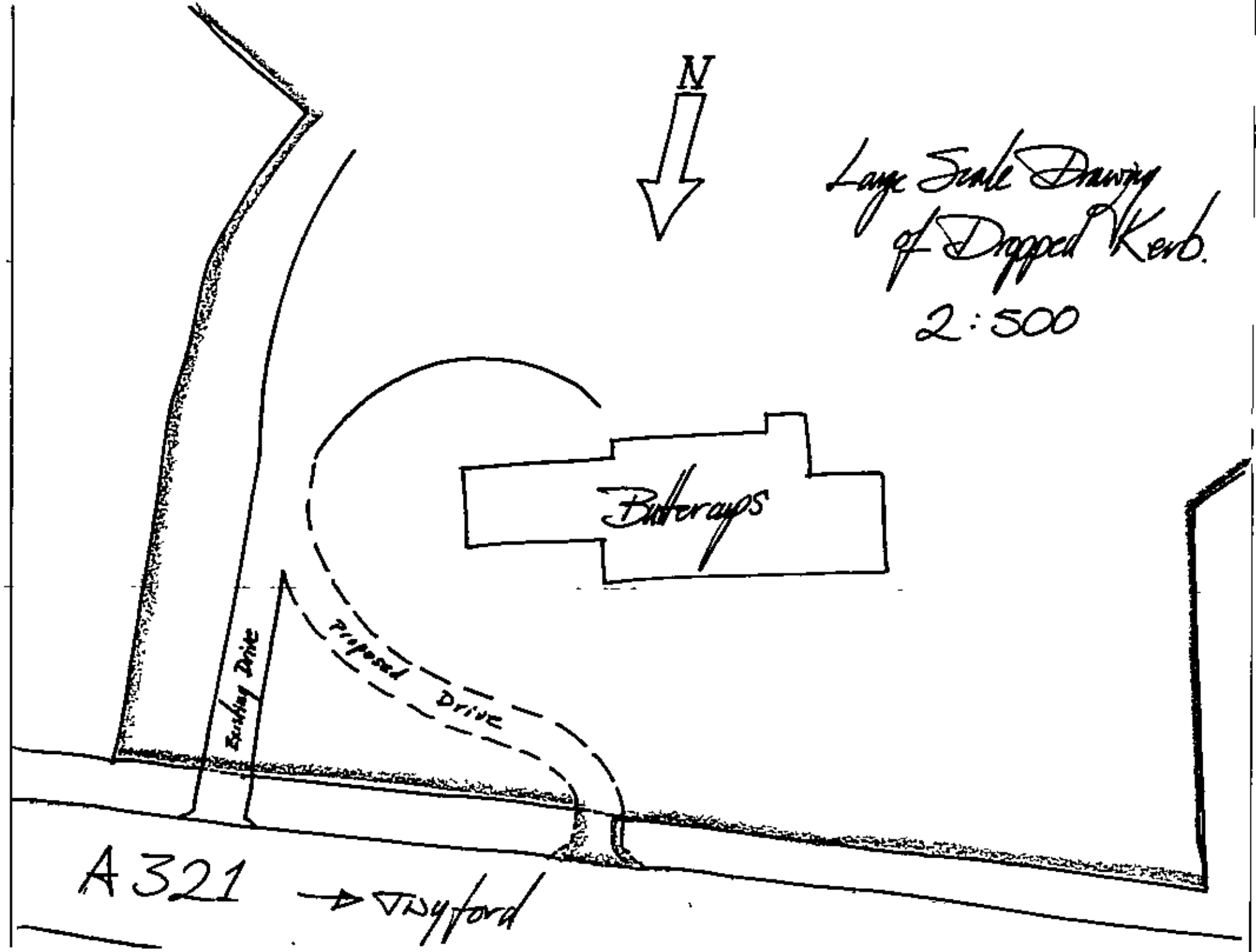

Application Number: F/2001/5587/e New Dwelling

proposed alteration to drive so that visability will be eased

23 12 01

PLANNING SER. CET	DPT 54045
POL	
DC RK	
APP	
CS	
11 MAR 2002	
COPIES TO	ACK.
	FILE

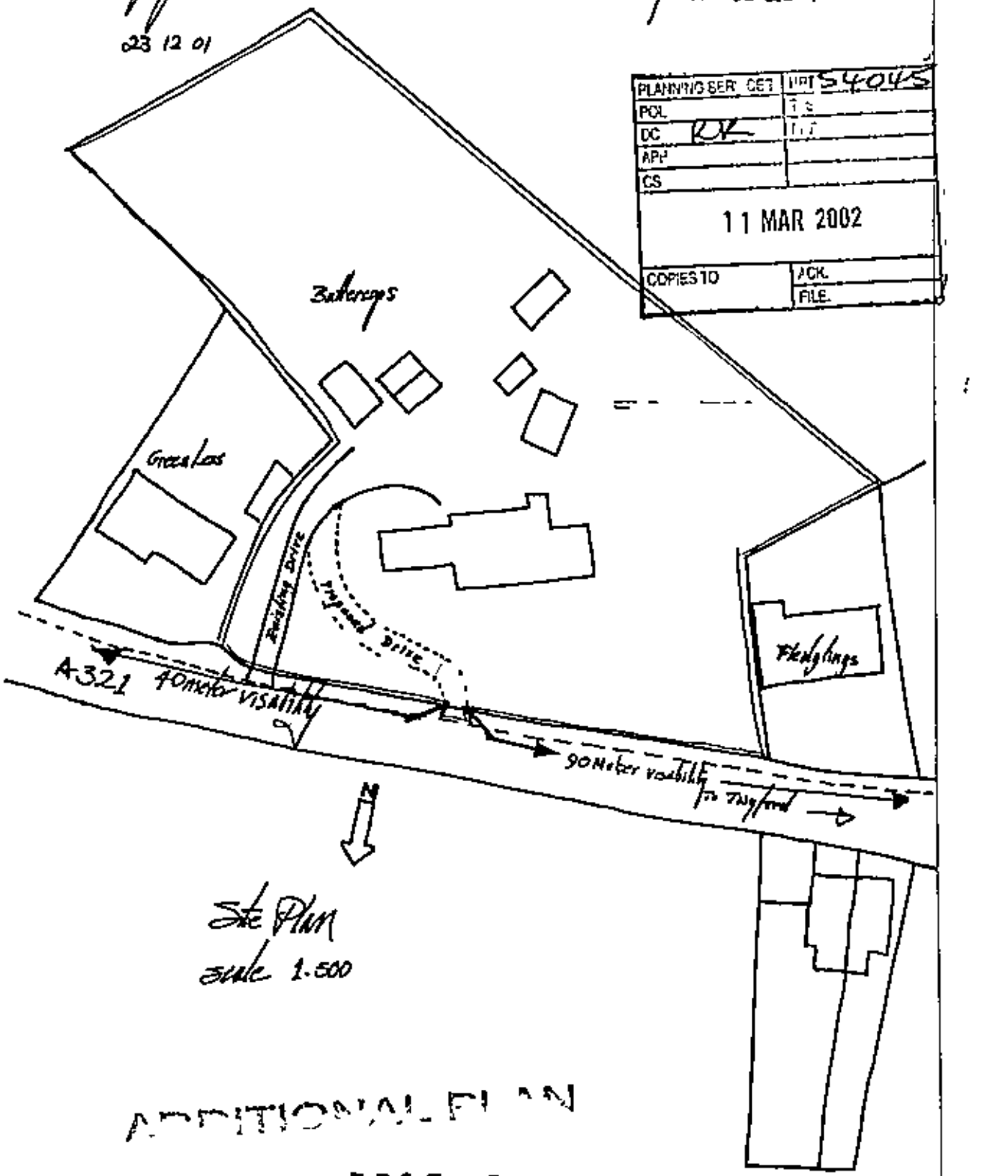

Site Plan

Scale 1:500

ADDITIONAL PLAN

5587

Above includes maximum visability achievable as agreed in your correspondence 07.02.02

APPROVED

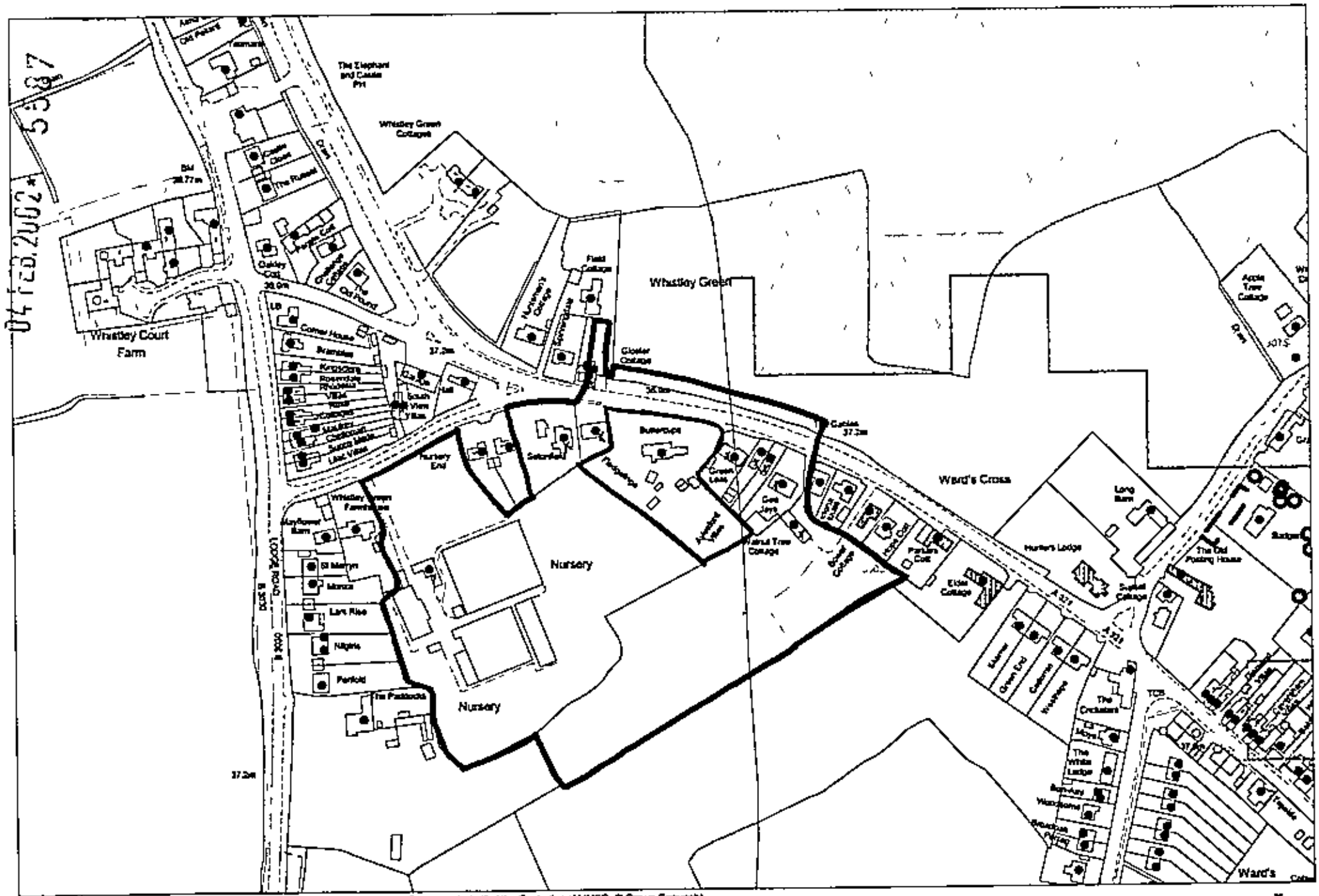

This map is based upon Ordnance Survey material with the permission of Ordnance Survey on behalf of the Controller of HMSO. © Crown Copyright. Unauthorised reproduction infringes Crown Copyright and may lead to prosecution or civil proceedings.Wokingham District Council Licence LA086134

Development Control Section, Environmental Services, Wokingham District Council

7 January 2002

Scale 1 2500