APPLICATION NO:
F/2002/5786

LOCATION:
40 Chatteris Way, Lower Earley Reading.

APPLICANT:
Mr Kanda C/O Peter Watkins

PROPOSAL:
Proposed two storey rear extension to dwelling.

EARLIEST DATE FOR DECISION: **25/02/2002**
Member listing date: 1/3/02
APPLICATION WILL HAVE EXPIRED ON:
27/03/2002

CASE OFFICER: **Richard Kelly**

APPROVED

907

D1

R/A/I/L/E/X
Marbleboard

EASIFILE EP7

WOKINGHAM DISTRICT COUNCIL

TOWN AND COUNTRY PLANNING ACTS

Notification of Approval of Permission

Mr Kanda
C/O Peter Watkins
48 Broomfield Road
Tilehurst
Reading
Berks
RG30 6AL

Application Number: F/2002/5786

Parish: **EARLEY**

Location: **40, Chatteris Way, Lower Earley, Reading.**

Proposal: **Proposed two storey rear extension to dwelling.**

The Wokingham District Council in pursuance of their powers under the above Acts and Regulations hereby **Approve Permission** for carrying out the above development in accordance with the application and the accompanying plans submitted to the Council subject to compliance with the following conditions, the reasons for which are specified hereunder.

Condition
1. The development hereby permitted shall be begun before the expiration of five years from the date of this permission.

Condition
2. All new works and works of making good to the retained fabric shall be finished to match in size, colour, texture and profile those of the existing building.

Condition
3. Notwithstanding the provisions of the Town and Country Planning (General Permitted Development) Order 1995 (or any Order revoking and re-enacting that Order with or without modification) the garage accommodation on the site shall be kept available for the parking of vehicles ancillary to the residential use of the site at all times. It shall not be used for any business nor as habitable space.

Condition
4. No part of any building(s) hereby permitted shall be occupied or used until the vehicle parking and turning space herein approved has been provided. The vehicle parking and turning space shall be permanently maintained and used for no other purposes.

Reason
1. In pursuance of Section 91(1) of the Town and Country Planning Act 1990.

Reason
2. To ensure that the external appearance of the building is satisfactory.

Reason
3. To ensure that adequate parking space is available on the site, and reduce the likelihood of roadside parking.

Reason
4. To ensure a satisfactory form of development and to avoid adverse impact on the public highway in the interests of highway safety.

Informative
1. The applicant is reminded that this approval relates to planning permission only and does not constitute approval under any other legislation including Building Regulations. To obtain advice on current Building Regulations the applicant should contact the Building Control Section of the District Council's Planning Department.

Informative
2. You are advised, in compliance with The Town and Country Planning (General Development Procedure) (England) (Amendment) Order 2000, that the following policies and/or proposals in the development plan are relevant to this decision:

Loddon Area Local Plan Policies LBE1, LBE2 and LT5.
Deposit Draft Wokingham District Local Plan Policies WBE1, WOS3 and WT6.

Anna Cronin
Head of Planning & Transportation
Date: 07/03/2002

Notice checked by: _____

If this notice grants permission to proceed with the proposal the applicant is reminded that it relates to planning permission only and does not constitute approval under any other legislation including Building Regulations.

finished

DEVELOPMENT CONTROL/BUILDING CONTROL CHECKLIST

CHECKLIST WHEN A BUILDING REGULATION APPLICATION HAS BEEN RECEIVED.

SITE DETAILS		CASE OFFICER
PLANNING APPLICATION NUMBER	5786	Richard Kelly
BUILDING CONTROL NUMBER	FP/2000/0820. Howard.	
APPLICANT/~~AGENT~~	Mr + Mrs Rakesh Kanda	
ADDRESS OF SITE	40 Chatteris Close Lower Earley.	
DESCRIPTION OF PROPOSED WORK	2 storey rear ext.	

DRAWING NUMBERS	BC rec'd 28/3/02	DC
BLOCK PLAN	PW 2115D	PW 2115D rec'd 30/1/02
ELEVATIONS	"	"
FLOOR PLANS	"	"

CHECKLIST	1ST CHECK	2ND CHECK
PERMITTED DEVELOPMENT		
APPLIC. NECESSARY-NOT RECEIVED		
APPLIC.RECEIVED & APPROVED	1/3/02	
APPLIC.RECEIVED-NO DECISION		
APPLIC.REFUSED		
DIFFERENCES BETWEEN DC/BC DRAWINGS	None	
IF YES, WHAT ARE THE DIFFERENCES ?	—	
DATE	2/4/02	

PROBLEMS	REQUESTED	RECEIVED	REMINDER
PLANNING PERMISSION NEEDED			
REVISED PLANS NEEDED			
PLANNING APPLIC.REFUSED			
WAIT FOR PLANNING DECISION			

COMMENCED ON SITE	
NO PLANNING DECISION	
NO PLANNING APPLICATION	

WORK SHEET FOR : Richard Kelly

Application Number : F/2002/5786

Applicant : Mr Kanda C/O Peter Watkins.

Location : 40, Chatteris Way, Lower Earley, Reading.
Proposal : Proposed two storey rear extension to dwelling.

Site Notice Displayed ? :	YES	NO	DATE
	✓		21/2/02

Date of Neighbour Notifications : .....

Date of Site Visit : .....

Date Registered : 30/01/2002

Earliest Date for Decision : 25/02/2002

Latest Consultation Date/Site Notice Expiry Date : 25/02/2002

This application will have expired on: 27/03/2002. You need to make a decision 1 day prior to this date for this application to count as determined in less than 8 weeks.

Consultation Responses :

Highways: conditional approval
Earley T.C.: No objection

Planning Issues :

Application Number: F/2002/5786

Appraisal :

Recomendation : Approval: ☐ **Refusal:** ☐
(tick appropriate box)

Application Number F/2002/5786
Conditions/Reasons for Refusal

No	Std Con	Std Reas	Non Std Conditions / Reasons for Refusal
1	C001	R001	
2	C014	R014	
3	C049	R049	
4	C122	R122	

RECORD OF SITE VISIT

SITE ADDRESS: 40 Chatteris Way Lower Earley Reading. APPLICATION NUMBER: F/2002/5786	OFFICER: Richard Kelly DATE OF SITE VISIT: 21/02/02

1 SITE/STATUTORY NOTICE DISPLAYED ? ✓

2. DESCRIPTION OF SURROUNDINGS 1990s detached houses

3. DESCRIPTION OF SITE/BUILDING Detached house.

4. RELATIONSHIP TO ADJOINING PROPERTIES Double width garage separates from 42 with substantial shrubs. 38 is set back some way (c. 6m) and has single storey rear extension projecting 1m beyond original rear wall.

2 Firmstone Close at rear faces side wall (no widows) to rear of site.

5. SITE CONSTRAINTS

TREES Small ash beside existing rear of lounge.

ACCESS/PARKING 6 off street spaces

LEVELS flat.

BOUNDARY TREATMENT 1.8m fence to S and E. 1.8m fence + substantial conifers to N.

OTHERS

Application Number: F/2002/5786 – 40 Chatteris Way, Lower Earley, Reading

Appraisal:

This proposal is for a two storey rear extension to a dwelling. This application raises three issues:

Impact on neighbouring properties: LBE 1, WBE 1

The application property is currently a shallow property of 5.3m depth. The neighbouring property of 38 Chatteris Way has a depth of approximately 9m. Therefore, the rear elevation of 38 Chatteris Way is currently about 4m behind the rear elevation of the application property. This proposal would add 3.3m to the depth of the house, such that it will still project no further to the rear than the neighbouring property. To the rear of the site is the windowless flank elevation of 2 Firmstone Close. The proposed extension would leave 11m between the new rear elevation and 2 Firmstone Close. To the opposite side, the neighbouring property of 42 Chatteris Way is separated from the proposal by a double garage and substantial shrubbery on the boundary, with a minimum distance to the proposal of 16m. The proposal also involves the creation of a balcony type feature to the rear. Given that there is no actual projecting area for sitting out, this will have a comparable effect to a full length window. Owing to the adjoining property of 38 Chatteris Way being set further back than the proposed extension and at a slight angle to the proposal, it is not considered that undue overlooking would result.

Impact on streetscene: LBE 1, LBE 2, WBE 1, WOS 3

Views of the proposal may arise from parts of Firmstone Close to the rear and Cutbush Lane to the north. It is not considered that either would be sufficiently dominating to warrant refusal.

Impact on highway safety (parking provision): LT5, WT 6

The proposal would involve the creation of one additional bedroom. There is adequate off-street parking to satisfy the Council's standards for this.

Approve ~~**Refuse**~~

FROM: Richard Kelly

DATE: 01 February 2002

DELEGATED

EARLEY TOWN CONSULTATION SHEET

Application Number: F/2002/5786

Proposal: Proposed two storey rear extension to dwelling.

Site Address: 40, Chatteris Way, Lower Earley, Reading.

Applicant: Mr Kanda C/O Peter Watkins.

Your observations are required in respect of this application **by 25/02/2002**

PLANNING SERVICES	HPT
POL	TLS
DC	EMS
APP	
CS	
18 FEB 2002	
COPIES TO	O.K.
	FILE

No Objection

SIGNED: _____ DATE: 14 FEB 2002

Clerk To Earley Parish/Town Council.

HIGHWAYS CONSULTATION SHEET

From: Richard Kelly **Date:** 01 February 2002

Application Number: F/2002/5786

Proposal: Proposed two storey rear extension to dwelling.

Parish: EARLEY TOWN

Site Address:
40, Chatteris Way, Lower Earley, Reading.

Applicant:
Mr Kanda C/O Peter Watkins.

Your observations are required in respect of this application within **7 days** of the above date.

✓ below as applicable;

1) ☐ Recommend refusal for the reason(s) **stated below**;
2) ☑ Recommend approval but with condition(s) & reason(s) **stated below**;
3) ☐ Recommend approval with **no** condition(s) or reason(s).

C049, R049
C122, R122.

Signed: _____ **Print name:** ADAM 6/2/02

**********FILE COPY**********

Tel: (0118) 974 6229

Date: **01 February 2002**

My ref: F/2002/5786

WOKINGHAM UNITARY
Aiming for Excellence

CONFIDENTIAL

Councillor Hare
9 Easby Way
Lower Earley
RG6 3XA

Environmental Services Department
Planning Services
P.O. Box 157
Shute End, Wokingham
Berkshire RG40 1WR
Tel: (0118) 974 6000
Fax: (0118) 974 6484
Minicom No: (0118) 974 6991
DX: 33506 – Wokingham

Dear Councillor

Application Number: F/2002/5786
40, Chatteris Way, Lower Earley, Reading.
Proposed two storey rear extension to dwelling.

I write to let you know that the above mentioned house holder application has been received

At this stage a recommendation has not yet been made. This form should only be returned if it is likely that you may wish the application to be listed for consideration by the Development Control Sub-Committee. This form must be received no later than 28 days from the date of this letter.

If you have any questions please do not hesitate to contact **Richard Kelly** on **(0118) 974 6229**.

Yours faithfully,

Richard Kelly

Development Control Officer

LISTING FORM

Case officer: **Richard Kelly** Application Number: **F/2002/5786**
40, Chatteris Way, Lower Earley, Reading.
Proposed two storey rear extension to dwelling.
I wish this application to be listed should the officers recommendation be for_____
and my reason(s) are_____
_____
_____

Signed: _____ Date: _____
Councillor Hare

**********FILE COPY**********

**********FILE COPY**********

Tel: (0118) 974 6229

Date: **01 February 2002**

My ref: F/2002/5786

WOKINGHAM UNITARY
Aiming for Excellence

CONFIDENTIAL

Councillor Spratling
18 Moor Copse Close
Earley
RG6 7NA

Environmental Services Department
Planning Services
P.O. Box 157
Shute End, Wokingham
Berkshire RG40 1WR
Tel: (0118) 974 6000
Fax: (0118) 974 6484
Minicom No: (0118) 974 6991
DX: 33506 – Wokingham

Dear Councillor

Application Number: F/2002/5786
40, Chatteris Way, Lower Earley, Reading.
Proposed two storey rear extension to dwelling.

I write to let you know that the above mentioned house holder application has been received

At this stage a recommendation has not yet been made. This form should only be returned if it is likely that you may wish the application to be listed for consideration by the Development Control Sub-Committee. This form must be received no later than 28 days from the date of this letter.

If you have any questions please do not hesitate to contact **Richard Kelly** on **(0118) 974 6229**.

Yours faithfully,

Richard Kelly

Development Control Officer

LISTING FORM

Case officer: **Richard Kelly** Application Number: **F/2002/5786**
40, Chatteris Way, Lower Earley, Reading.
Proposed two storey rear extension to dwelling.
I wish this application to be listed should the officers recommendation be for_____
and my reason(s) are_____
_____
_____

Signed: _____ Date: _____
Councillor Spratling

**********FILE COPY**********

**********FILE COPY**********

Tel: (0118) 974 6229

Date: **01 February 2002**

My ref: F/2002/5786

WOKINGHAM UNITARY
Aiming for Excellence

CONFIDENTIAL

Councillor Rolls
14 Tiptree Close
Earley
RG6 4HS

Environmental Services Department
Planning Services
P.O. Box 157
Shute End, Wokingham
Berkshire RG40 1WR
Tel: (0118) 974 6000
Fax: (0118) 974 6484
Minicom No: (0118) 974 6991
DX: 33506 – Wokingham

Dear Councillor

Application Number: F/2002/5786
40, Chatteris Way, Lower Earley, Reading.
Proposed two storey rear extension to dwelling.

I write to let you know that the above mentioned house holder application has been received

At this stage a recommendation has not yet been made. This form should only be returned if it is likely that you may wish the application to be listed for consideration by the Development Control Sub-Committee. This form must be received no later than 28 days from the date of this letter.

If you have any questions please do not hesitate to contact **Richard Kelly** on **(0118) 974 6229**.

Yours faithfully,

Richard Kelly

Development Control Officer

LISTING FORM

Case officer: **Richard Kelly** Application Number: **F/2002/5786**
40, Chatteris Way, Lower Earley, Reading.
Proposed two storey rear extension to dwelling.
I wish this application to be listed should the officers recommendation be for_____
and my reason(s) are_____
_____
_____

Signed: _____ Date: _____
Councillor Rolls

**********FILE COPY**********

ADDITIONAL NEIGHBOUR CONSULTATION SHEET

APPLICATION NUMBER: F/2002/5786
CASE OFFICER: Richard Kelly

ADDRESS OF ADDITIONAL NEIGHBOUR CONSULTATION	NUMBER OF DAYS FOR RESPONSE	DATE LETTER ISSUED (for Admin use)

Received by Wokingham District Council

Application No: F/2002/5786

PROPOSAL:
Proposed two storey rear extension to dwelling.

LOCATION:
40, Chatteris Way, Lower Earley, Reading.

The application is available for inspection at the locations & during the times detailed below:

WOKINGHAM DISTRICT COUNCIL, PLANNING RECEPTION, SHUTE END, WOKINGHAM between 8.30 - 5.00 Monday - Thursday & 8.30 - 4.00 Friday. (TEL: (0118) 974 6428)
OR
WOODLEY LIBRARY, HEADLEY ROAD, WOODLEY between 9.30am - 7.00pm Mon, Thurs & Fri. 9.30am - 5.00pm Tues, 9.30am - 1.00pm Saturday and 1.00pm - 4.00pm Sunday. (closed all day Wednesday). If you intend to view this application at Woodley Library please allow 4 days from the date of this letter for delivery of plans and remember to quote application number F/2002/5786 to enable the library staff to locate the correct information.
OR
EARLEY TOWN COUNCIL, RADSTOCK HOUSE, RADSTOCK LANE, EARLEY between 9.00am – 1.00pm & 2.00pm – 4.30pm Monday to Friday. (TEL: (0118) 986 8995)

Comments should be sent in writing QUOTING THE APPLICATION NUMBER to the Case Officer Richard Kelly P.O. Box 157 Council Offices, Shute End, Wokingham Berkshire, RG40 1WR to arrive on or before 25/02/2002. Written comments submitted will become available for public inspection.

In view of the very large number of planning applications and letters of comment received, it will not be possible for an individual reply to be issued to observations made. However any comments will be taken into account when the application is determined and you will be notified of the decision.

Head of Planning and Transportation

01 February 2002

WOKINGHAM DISTRICT COUNCIL

TOWN AND COUNTRY PLANNING ACTS

Notification of Approval of Permission

Mr Mrs Kanda
40 Chatteris Way
Lower Earley
Reading
RG6 4JA

Application Number: F/2000/1456

Parish: **EARLEY**

Location: **40, Chatteris Way, Lower Earley, Reading.**

Proposal: **Proposed single storey rear extension to dwelling**

The Wokingham District Council in pursuance of their powers under the above Acts and Regulations hereby **Approve Permission** for carrying out the above development in accordance with the application and the accompanying plans submitted to the Council subject to compliance with the following conditions, the reasons for which are specified hereunder.

Condition
1. The development hereby permitted shall be begun before the expiration of five years from the date of this permission.

Condition
2. All new external work shall be carried out in materials that resemble in size, colour and texture, those of the existing building.

Reason
1. In pursuance of Section 91(1) of the Town and Country Planning Act 1990.

Reason
2. To ensure a satisfactory external appearance.

John Mitchell
Development Control Manager
Date: 21/06/2000

If this notice grants permission to proceed with the proposal the applicant is reminded that it relates to planning permission only and does not constitute approval under any other legislation including Building Regulations.

Application Number : F/2002/5786	Map No : 66
Case Officer : RK	Site Area : 0.06
Valid Date : 30.1.02	Received Date: 30/01/2002

Level : Delegated Application

Description : Proposed two storey rear extension to dwelling.

Location : 40, Chatteris Way, Lower Earley, Reading.

Parish : EA **Ward : RED** 1.2.02 D.

Applicant : Mr Kanda C/O Peter Watkins.

Fee Required: £95 **Fee Received: £95** (S)

Additional: ..... or Refund: .....

Enforcement Section to be notified ☐ (tick if required)

Additional information required for validation;

REASON	NOTES	DATE REQ	DATE RECD
LOCATION PLANS			
BLOCK PLANS			
FORMS UNSIGNED			
S.66 MISSING/INCORRECT/ UNSIGNED			
ELEVATION PLANS			
FLOOR PLANS			
NO SCALE OR SCALE IS IMPERIAL			
ENCROACHMENT LETTER REQUIRED			
OTHER			

Is the site in a Conservation Area: ☐ Yes ☐ No If "Yes" which one _____

Is the site a Listed Building: ☐ Yes ☐ No

Is a Statutory Advertisement required: ☐ Yes ☐ No

INTERNAL CONSULTATIONS 1.2.02 B

Building Control

Heritage (Harold Sanders)

Landscape

Trees

Environmental Health

Housing

Leisure & Cultural Services

Public Rights of Way Officer

Property

Policy & Plans

Joint Strategic Planning Unit

Archaeological Officer (BABTIE)

Education

Social Services

Highways ✓

EXTERNAL CONSULTATIONS

Adjacent DPA : _____

Adjacent Parish : _____

SEB

British Gas

Oil pipeline

Transco

Environment Agency

Railtrack

Police Arch Officer

HERITAGE BODIES

Victorian Society
The Georgian Group
Ancient Monuments Society
Council for British Arch
RCHME
NRPB (Telecommunications)
Sport England
Society for Proct' of Ancient Bldgs
English Heritage

OTHERS

.....

.....

.....

.....

.....

.....

NEIGHBOURS

.....

.....

S/N + see map.

.....

No pre-apps.

MASTER CARD FOR

ADDRESS CHATTERIS WAY PARISH GARLEY

PLOT No. PH II & III AREA P PH IV PH V ORD. SHEET No. SH. 7569 66

BUILDER

Plan No.	Applicant	Description of Development	Date of Decision	Decision
1766/73	NEW GUARANTEE TRUST OF JERSEY	O/L. RES. DEV.	13.6.74	R
01945	PYE & OTHERS	LOWER GARLEY PLAN	APP. ACC. TO MINUTES	
07235, 95	DAVIS	ROADS ETC.	24.11.77, 15.12.77	C/A
13956	T.A. FISHER	O/L. RES. DEV.	23.10.80	C/A
17689	BRYANT	DISTR. ROAD & RAILWAY ROAD	1.7.82	C/A
18484	"	SITE COMPOUND	16.12.82	C/A
18804	"	ROAD 7 - ACCESS WAY 8	10.2.83	C/A
23333, 4	"	SIGNS & FLAGS	24.6.85	30.4.
24237	"	SITE COMPOUND (PLOT 232, 233 NOS. 15, 16)	7.10.85	C/A
25768	"	ACCESS ROAD PH IV	9.7.86	C/A

DATE OF COMPLETION

MINISTRY DECISION

SPECIAL ORDERS TPO 232/83

DRAINAGE

091074

ADDRESS 40 CHATTERIS WAY PARISH GARLEY E

PLOT No. 520 ORD. SHEET No. SH. 7569 6

BUILDER

Plan No.	Applicant	Description of Development	Date of Decision	Decisio
26608	BRYANT	DET. HOUSE & GARAGE	17.12.86	C/
BRA 2168	"	"	10.2.87	App
26731	"	RELOC. & CLASS. HOUSE TYPE	7.8.87	C/
F/2000/1456	Mr. & Mrs. Kanda	S/St R. EXT	21.06.00	C/
F/2000/0820	"	S/St/1st/rear/ext	7.8.00	App
F/2002/5786	Mr. Kanda	2 St/R ext		

DATE OF COMPLETION

MINISTRY DECISION

SPECIAL ORDERS TPO 342/87

DRAINAGE

091074

Environmental Services

For office use only.
Application number: 30.JAN.2002* 5786

Householder planning application form

Please answer all questions in CAPITAL letters.
If any question does not apply to you, put N/A in the space.
Please send six copies of the filled in form and your plans to the address on the front of the folder.
We provide guidance notes to help you fill in the form. If you have any questions, please call Planning Support on 0118 974 6428 or 0118 974 6429.

1	Your name Address and postcode Phone number	MR. KANDA 40 CHATTERIS WAY LOWER EARLEY 9874324
2	Agent's Name Address and postcode Phone number	PETER H. WATKINS 48 BROOMFIELD ROAD TILEHURST RG30 6AL 9423696
3	Site We need you to send in six copies of the 1:2500 scale location plan and six copies of the 1:500 scale block plan, with the site outlined in red. You can buy these maps from the Environmental Services reception or order them by phoning 0118 974 6485.	40 CHATTERIS
4	Give brief details of the proposal for example, two storey side extension. About the application	TWO STOREY REAR EXTN
5	Are there any trees on the site? If Yes, please show their positions, spread and species of the trees on the plans. Say which trees you plan to cut down.	Yes ☐ No ☑
6	Please list the external materials you will use for example, red brick to match any existing bricks and dark stained timber.	ROOF TILES & BRICK TO MATCH
7	Will the proposal change the pedestrian or vehicle access to the site? Please show details of the existing access and any proposed changes on the plans.	Yes ☐ No ☑
8	Will the car parking provision at the site be changed? If Yes, please show details of any changes on the plans.	Yes ☐ No ☑

3644 Crystal Mark
Clarity approved by Plain English Campaign

Please turn over

9	How many bedrooms does the property have?	Existing: 3	Proposed: 4
10	Does a public right of way touch the site? If yes, please show the route and any proposed alternative on the plans.	Yes ☐	No ☒
11	Checklist. Please make sure that you enclose the following.		
a	Six copies of this form signed and dated.	✓	
b	The fee (We have attached a current scale of fees). If you do not have to pay a fee, please say why below.	£95-00	
c	Six copies of each set of plans and drawings listed below.		
	• 1:2500 scale location plan with the site outlined in red.	✓	
	• 1:500 scale site layout plan.	✓	
	• 1:100 or 1:200 scale floor plans and elevations.	✓	

12 Certificate of ownership (Section 66 Town & Country Planning Act 1990)
Please delete either certificate A or certificate B. If neither apply, you must fill in a full certificate which you can get from Environmental Services.

(Owner means a person with a freehold interest, or someone who is a leasehold tenant with at least seven years left on their agreement)

Certificate A

I certify that

- At the beginning of the period of 21 days ending with the date of the application nobody, except the applicant, owned any part of the land which the application relates to.
- None of the land forms part of an agricultural holding.

Certificate B

I certify that

- I or the applicant has given the necessary notice to everyone else who (at the beginning of the period of 21 days ending with the date of the application) owned any part of the land which the application relates to as listed below.

Owner's name	Address at which the notice was served	Date on which the notice was served

None of the land forms part of an agricultural holding.

Your signature: [signature]

on behalf of MC KANDA

Date 26-11-2001

Please tick this box if you or your husband, wife or partner are employed by Wokingham District Council ☐

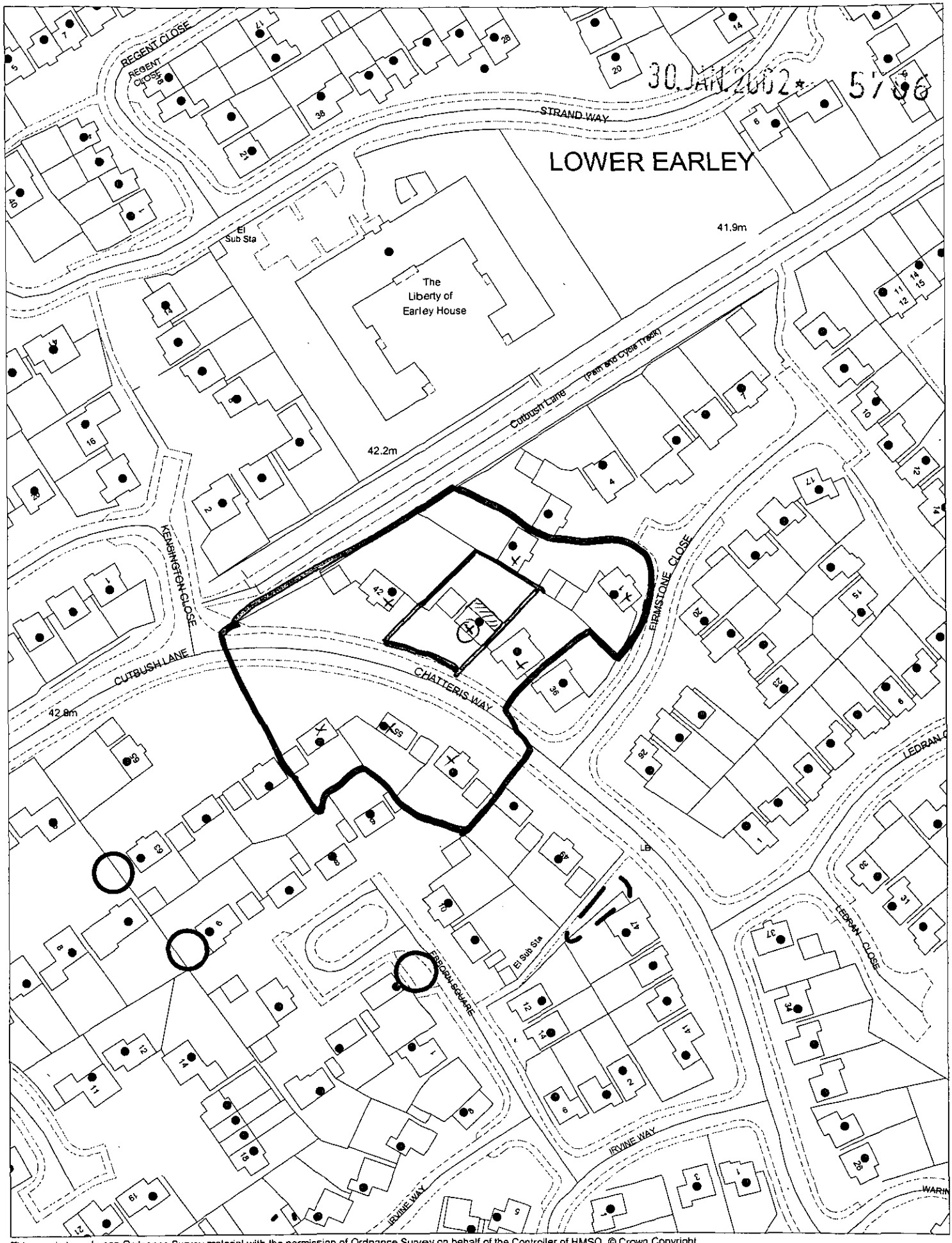

This map is based upon Ordnance Survey material with the permission of Ordnance Survey on behalf of the Controller of HMSO. © Crown Copyright.
Unauthorised reproduction infringes Crown Copyright and may lead to prosecution or civil proceedings.Wokingham District Council Licence LA086134

Development Control Section, Environmental Services, Wokingham District Council.

31 January 2002

Scale: 1 : 1250

N W E S

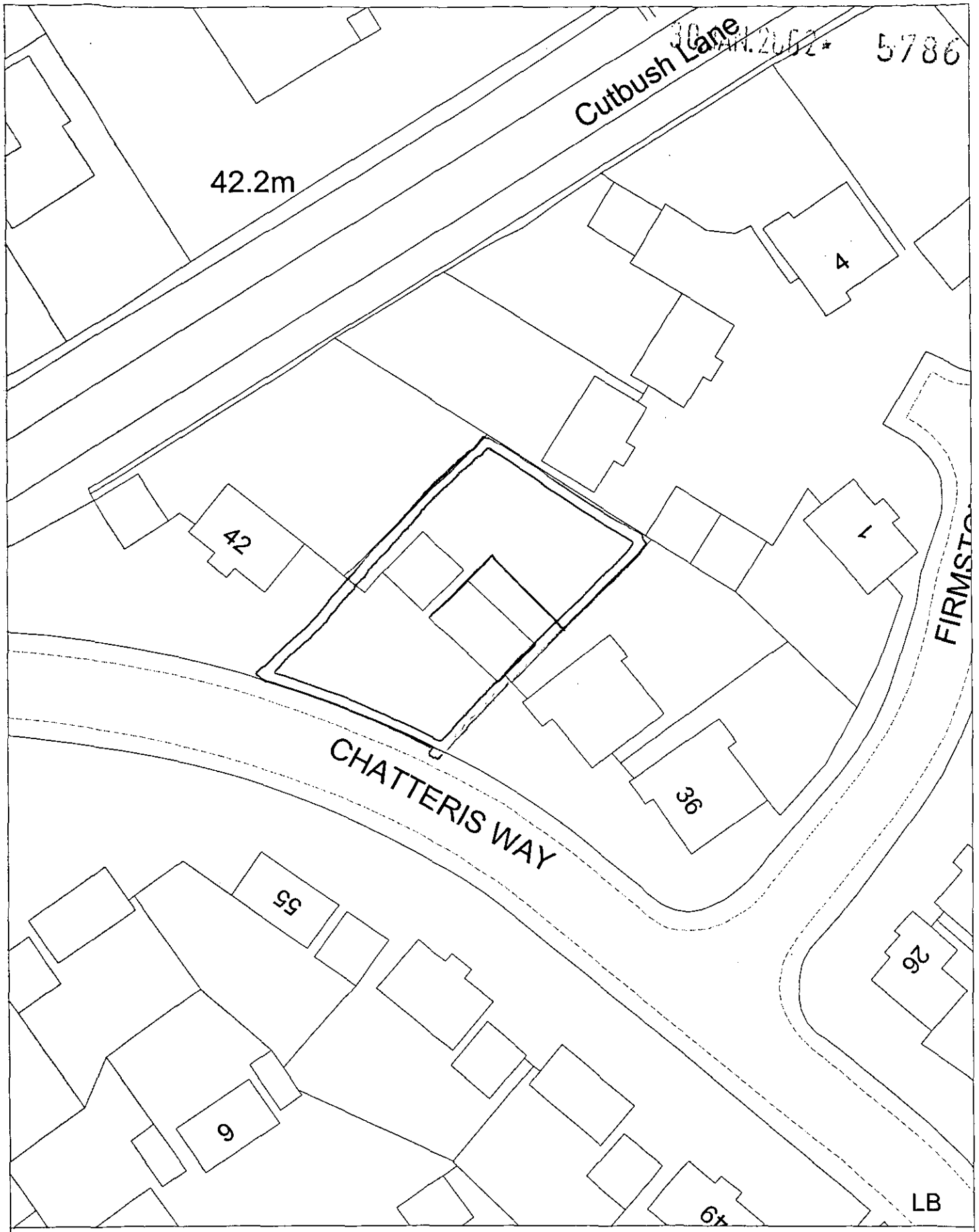

Site Plan, Scale: 1 to 500

This copy has been produced specifically for the map return scheme purposes only. No further copies may be made.

This map is reproduced from Ordnance Survey material with the permission of Ordnance Survey on behalf of the Controller of HMSO Office. © Crown Copyright. Wokingham District Council, Licence No. LA086134

Date: 3 May 2000

N
W E
S

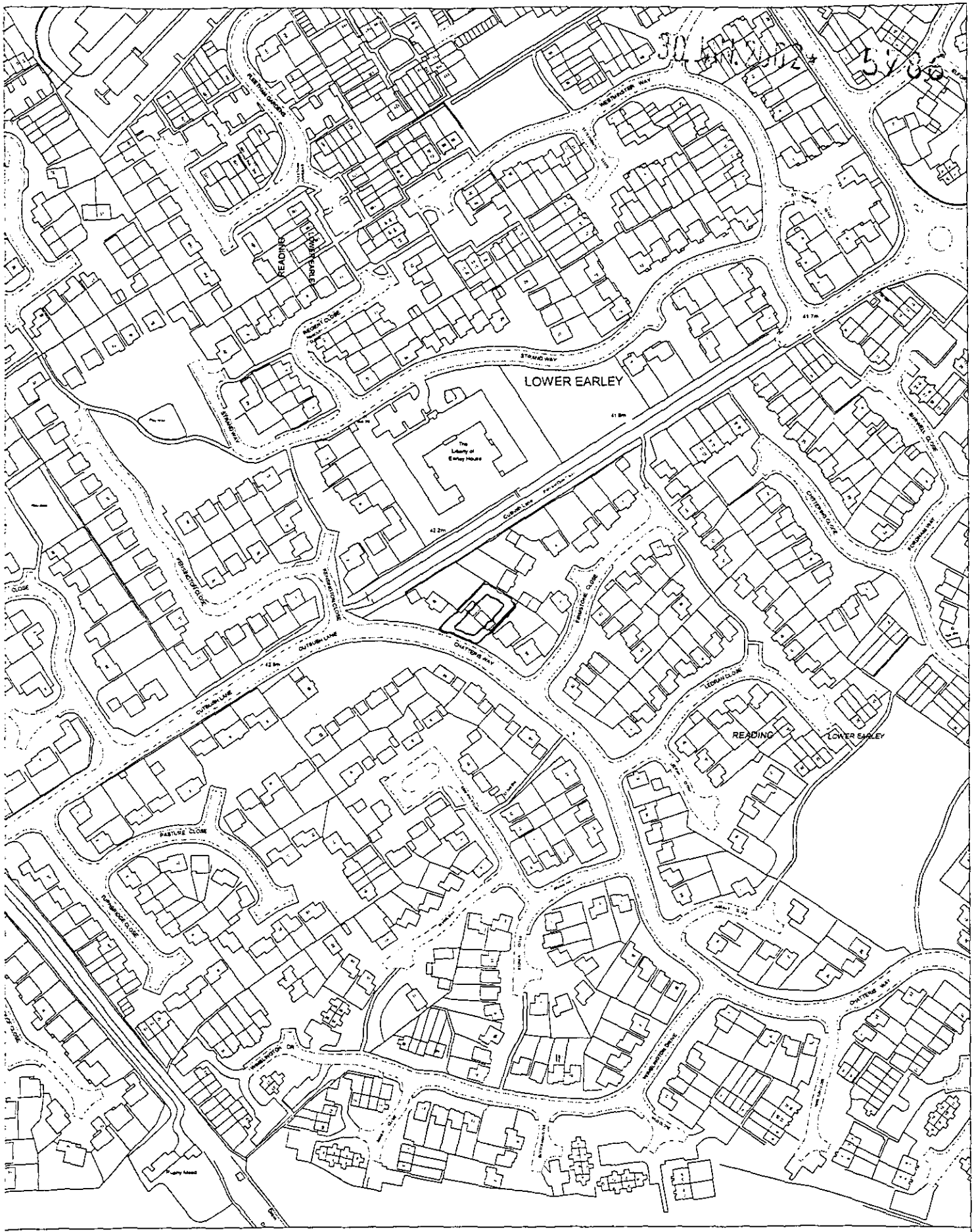

This copy has been produced specifically for the map return scheme purposes only. No further copies may be made.

This map is reproduced from Ordnance Survey material with the permission of Ordnance Survey on behalf of the Controller of HMSO Office. © Crown Copyright. Wokingham District Council, Licence No. LA086134

Date: 3 May 2000

N
W E
S