11.MAR2002 6110

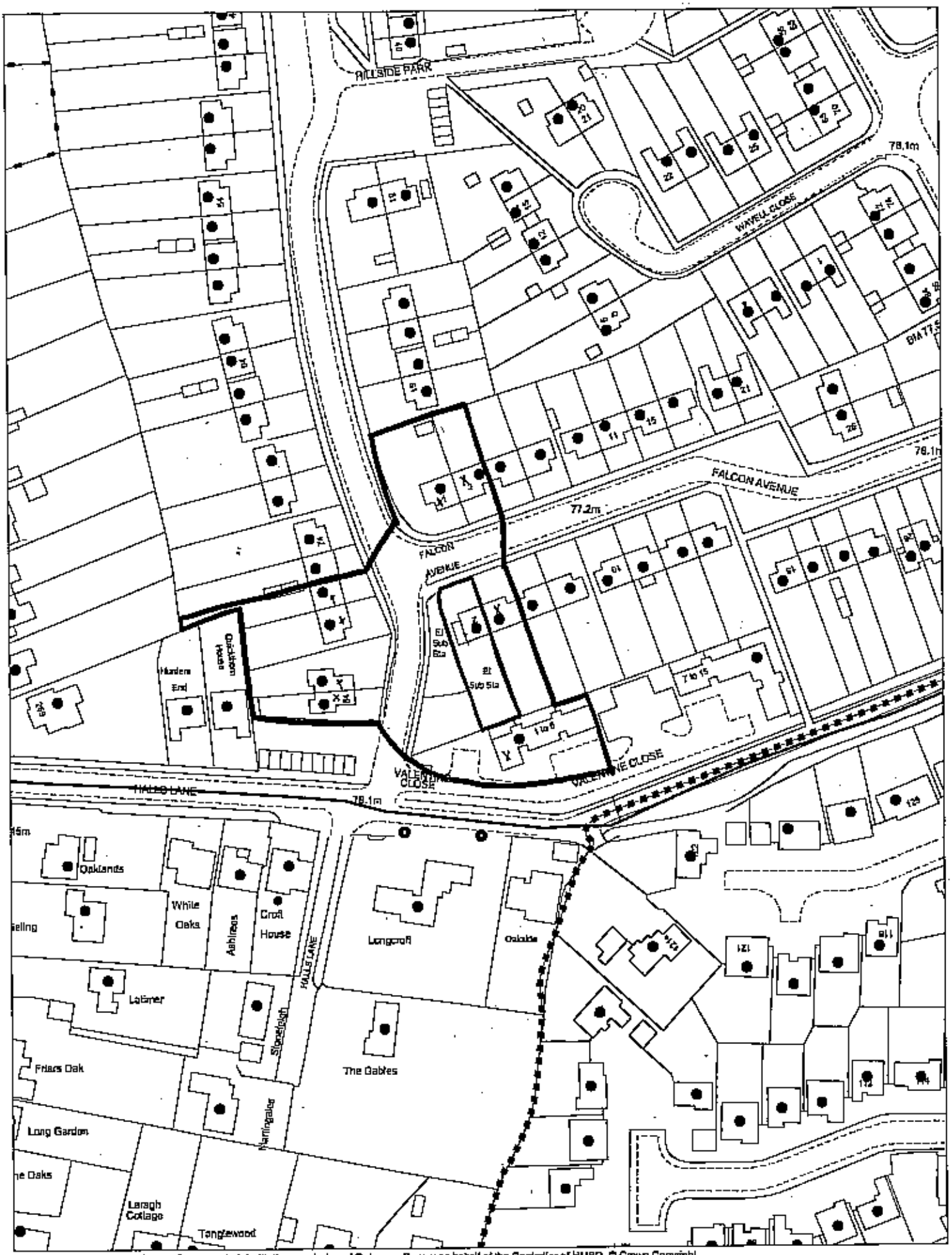

This map is based upon Ordnance Survey material with the permission of Ordnance Survey on behalf of the Controller of HMSO. © Crown Copyright. Unauthorised reproduction infringes Crown Copyright and may lead to prosecution or civil proceedings.Wokingham District Council Licence LA086134

Development Control Section, Environmental Services, Wokingham District Council.
19 March 2002

Scale: 1 : 1250

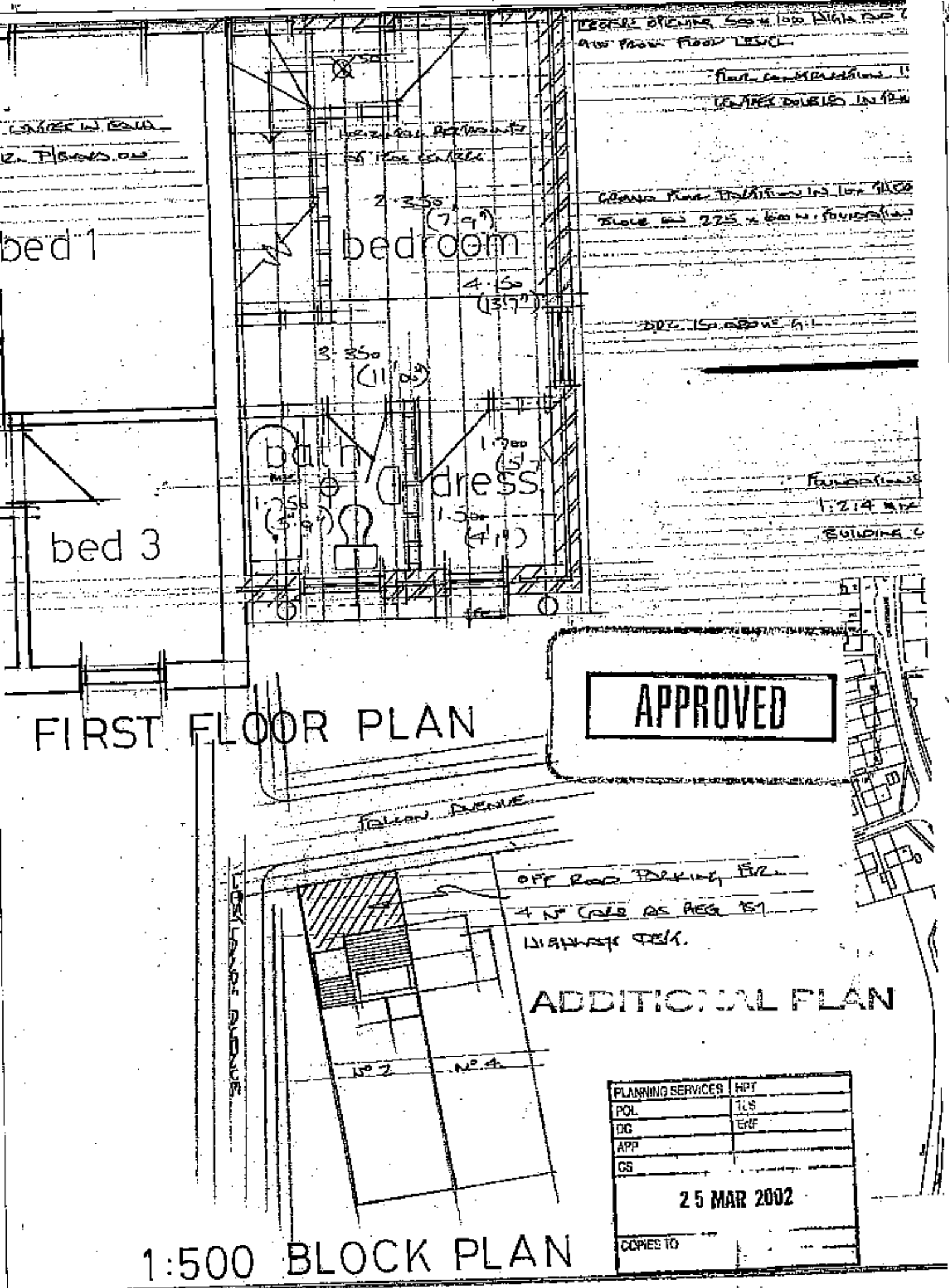

PLANNING SERVICES	HPT
POL	TLS
DC	ERF
APP	
CS	

25 MAR 2002

COPIES TO

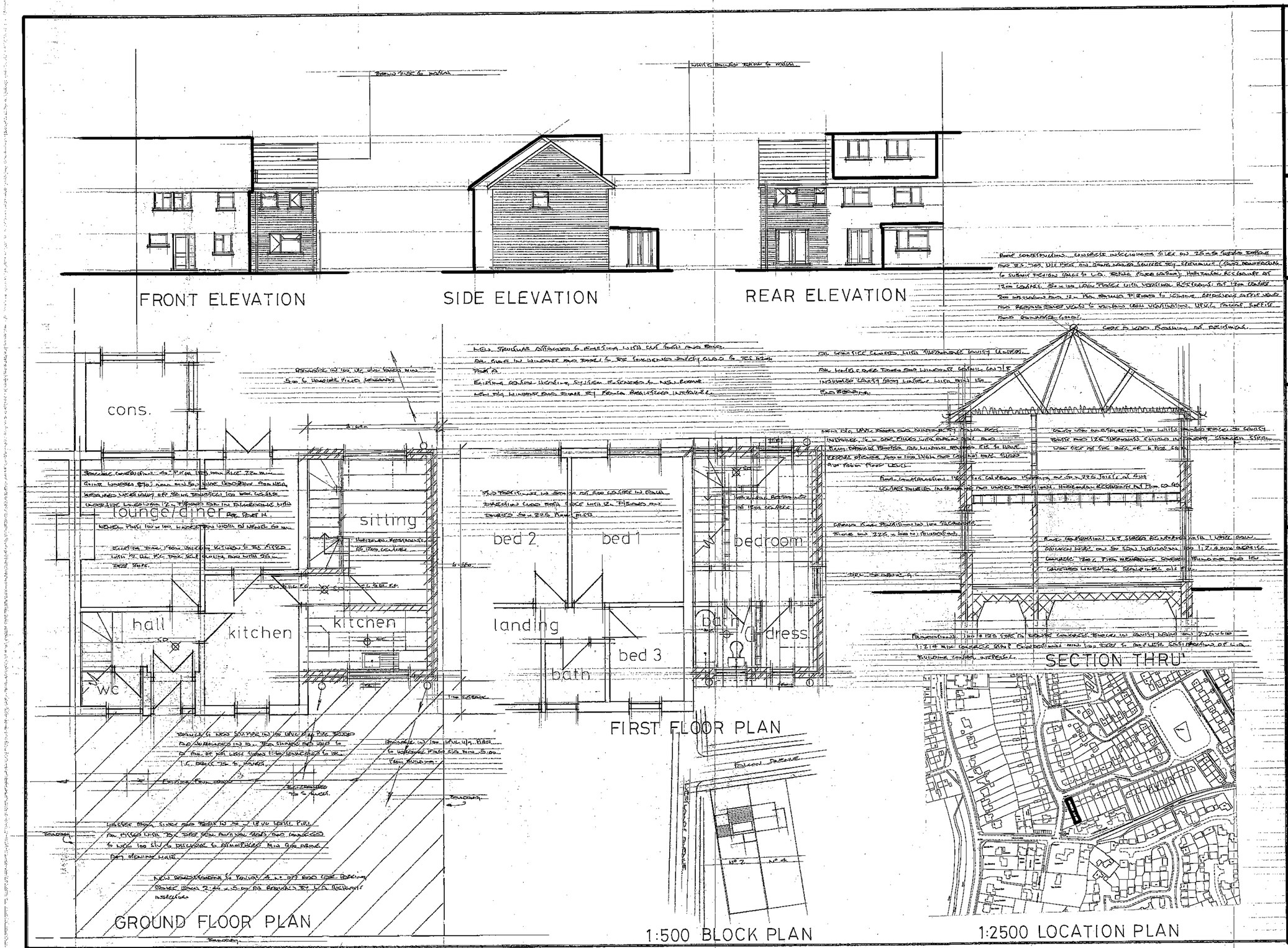

Mr.& Mrs. Toland
2 Falcon Avenue
Shinfield
Reading
RG2 8EL

Proposed 2 Storey
Granny Annex

Drwg.N°C309
Scale: 1:50 & 1:100
Drawn: 6.3.02

W. Pocock & Sons
Oak Glade
New Lane Hill
Tilehurst
tel: 018 9421610

Notes: 11.MAR2002* C110

APPROVED