Ordnance Survey

Siteplan™

1:1250 Scale

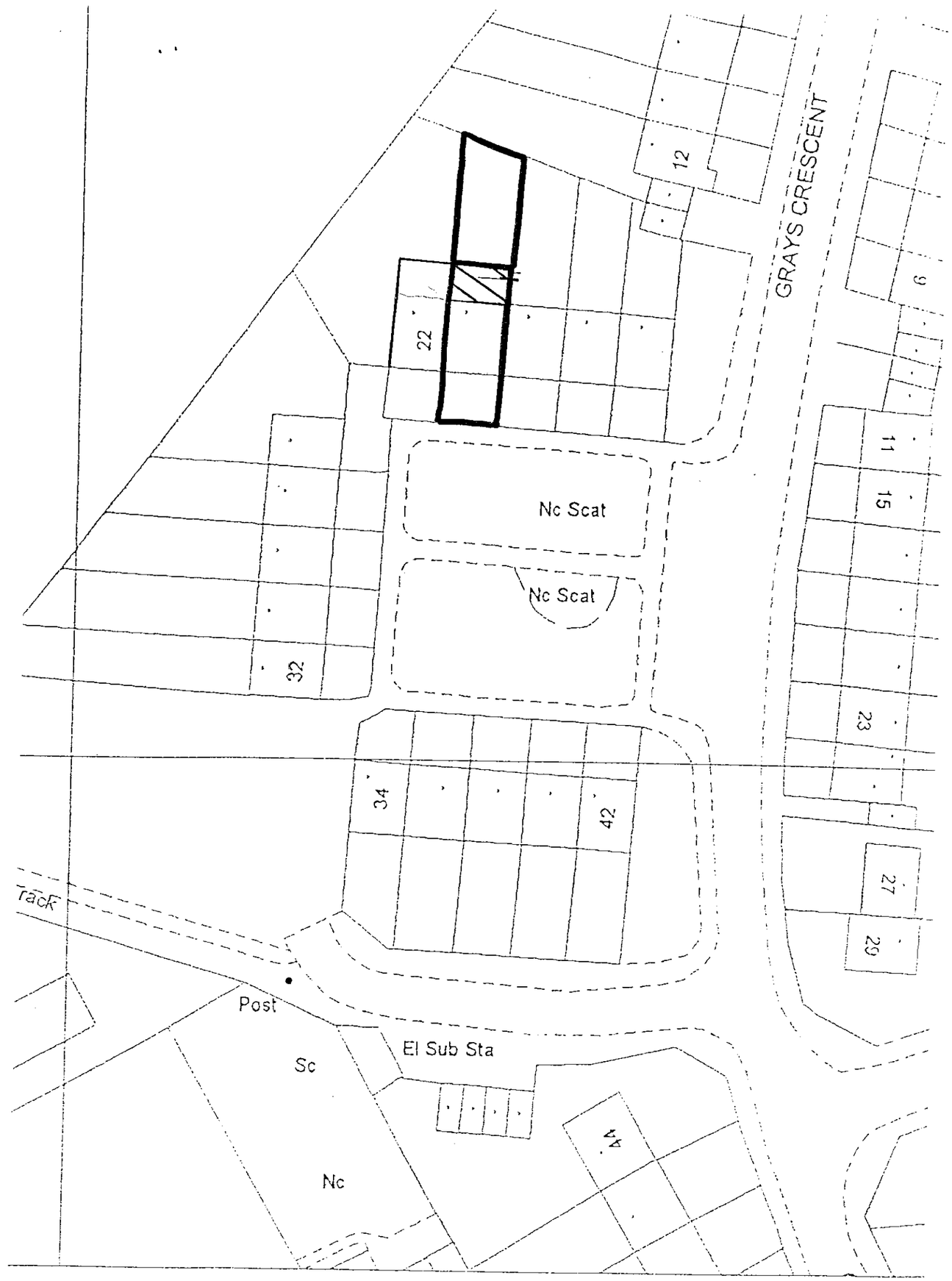

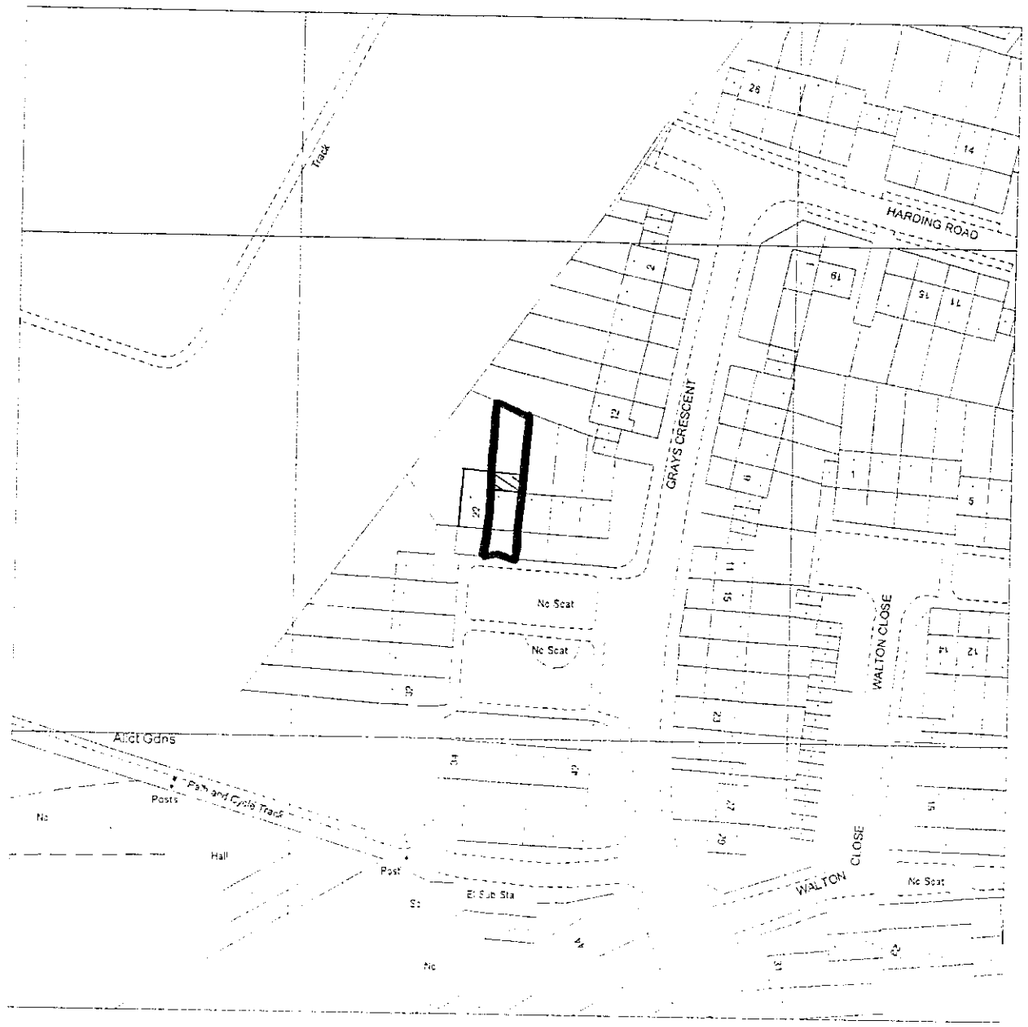

Produced 25 Oct 2000 from Ordnance Survey digital data and incorporating surveyed revision available at this date. © Crown copyright 2000.

Due to the resolution of this image, the depiction of a solid line within dashed lines does not necessarily constitute an obstruction at ground level.

Reproduction in whole or in part is prohibited without prior permission of Ordnance Survey.

Ordnance Survey and the OS symbol are registered trade marks and Siteplan a trade mark of Ordnance Survey, the national mapping agency of Great Britain.

20 0 20 40 60 80

Metres

1 - 60 GRAYS CRESCENT, WOODLEY
READING
RG5 3EN

Centre coordinates : 475344mE 173544mN

National Grid sheet reference at centre of this Siteplan: SU7573NW.

Supplied by : Dome, Guildford
Serial Number : 529991

0 10 20 30 40 50 60 70 80 90 100

0 2 3

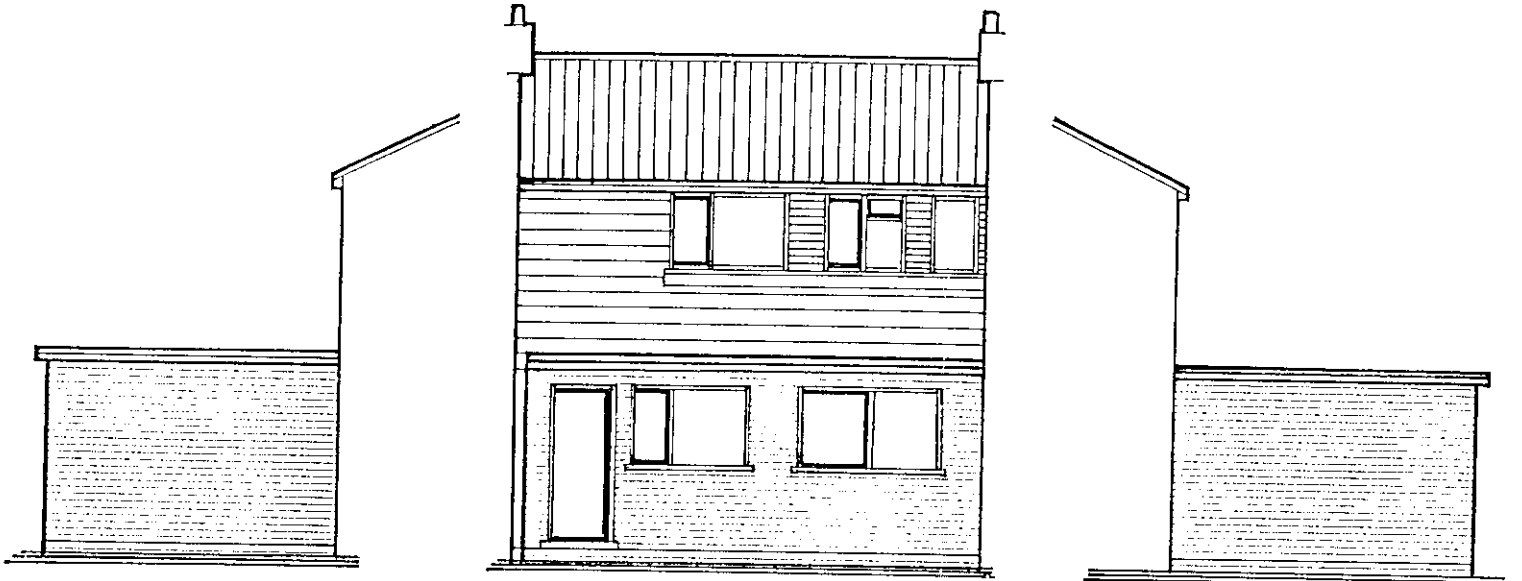

PROPOSED ELEVATIONS



PROPOSED GROUND FLOOR PLAN

