APPLICATION NO:
F/2000/1349

LOCATION:
164 Victoria Road, Wargrave Reading.

APPLICANT:
Mr Mrs Paul C/O Colin Weston

PROPOSAL:
Proposed single storey rear extension to dwelling

EARLIEST DATE FOR DECISION: **05/06/2000**

APPLICATION EXPIRY DATE: **22/06/2000**

CASE OFFICER: **Nicola Lake**

RAILEX
Marbleboard

WOKINGHAM DISTRICT COUNCIL

TOWN AND COUNTRY PLANNING ACTS

Notification of Approval of Permission

Mr Mrs Paul
C/O Colin Weston
187 Victoria Road
Wargrave
Berks
RG10 8AH

Application Number: F/2000/1349

Parish: **WARGRAVE**

Location: **164, Victoria Road, Wargrave, Reading.**

Proposal: **Proposed single storey rear extension to dwelling**

The Wokingham District Council in pursuance of their powers under the above Acts and Regulations hereby **Approve Permission** for carrying out the above development in accordance with the application and the accompanying plans submitted to the Council subject to compliance with the following conditions, the reasons for which are specified hereunder.

Condition
1. The development hereby permitted shall be begun before the expiration of five years from the date of this permission.

Condition
2. All new external works shall be carried out in materials that resemble in size, colour and texture, those of the existing building.

Reason
1. In pursuance of Section 91(1) of the Town and Country Planning Act 1990.

Reason
2. To ensure a satisfactory external appearance.

John Mitchell
Development Control Manager
Date: 14/06/2000

If this notice grants permission to proceed with the proposal the applicant is reminded that it relates to planning permission only and does not constitute approval under any other legislation including Building Regulations.

Enclosed

DEVELOPMENT CONTROL/BUILDING CONTROL CHECKLIST

CHECKLIST WHEN A BUILDING REGULATION APPLICATION HAS BEEN RECEIVED.

SITE DETAILS		CASE OFFICER
PLANNING APPLICATION NUMBER	1349	NR.
BUILDING CONTROL NUMBER	A/2000/0935	Andy
~~APPLICANT~~/AGENT	Colin Weston.	
ADDRESS OF SITE	164 Victoria Road WARGRAVE	
DESCRIPTION OF PROPOSED WORK	S/S rear ext	

DRAWING NUMBERS	BC	DC
BLOCK PLAN		✓
ELEVATIONS	CW.4.2000 A	CW.4.2000
FLOOR PLANS	- ✓	— ✓

CHECKLIST	1ST CHECK	2ND CHECK
PERMITTED DEVELOPMENT		
APPLIC. NECESSARY-NOT RECEIVED		
APPLIC.RECEIVED & APPROVED	14/6/00.	
APPLIC.RECEIVED-NO DECISION		
APPLIC.REFUSED		
DIFFERENCES BETWEEN DC/BC DRAWINGS	None	
IF YES, WHAT ARE THE DIFFERENCES ?	/	
DATE	2/8/00.	

PROBLEMS	REQUESTED	RECEIVED	REMINDER
PLANNING PERMISSION NEEDED			
REVISED PLANS NEEDED			
PLANNING APPLIC.REFUSED			
WAIT FOR PLANNING DECISION			

COMMENCED ON SITE	
NO PLANNING DECISION	
NO PLANNING APPLICATION	

Tel. 0118 974 6481 (Direct Line)
E-mail: Nicola.Lake@wokingham.gov.uk
Date. 16 August, 2000
My ref. BC/DC/F/2000/1349

Environmental Services Department
Planning Services
P.O. Box 157
Shute End, Wokingham
Berkshire RG40 1WR
Tel: (0118) 974 6000
Fax: (0118) 974 6484
Minicom No: (0118) 977 8909
DX: 33506 – Wokingham

Mr & Mrs I Paul
c/o Colin Weston
187 Victorian Road
Wargrave
Berkshire
RG10 8AH

Dear Sirs

PLANNING PERMISSION F/2000/1349
SITE: 164 VICTORIA ROAD, WARGRAVE

I note that you have submitted an application for Building Regulations approval.

I would like to take this opportunity to remind you that Planning Permission Number F/2000/1349 has condition(s) attached to it. Some of these condition(s) may require approval prior to work commencing on site.

The Council considers that it is important that planning conditions are fully complied with to ensure that development proceeds in the manner it was intended. Consequently, I must point out that failure to comply with the condition(s) could result in a Breach of Condition Notice being served. If the Notice is not complied with your client could be liable to a £1,000 fine.

Any work carried out prior to these conditions being formally discharged is undertaken at your own risk and expense.

If you have already complied with these conditions, please disregard this letter.

If you have any queries regarding this matter please do not hesitate to contact me on the above telephone number.

Yours faithfully

N Lake .

Nicola Lake
Planning Assistant

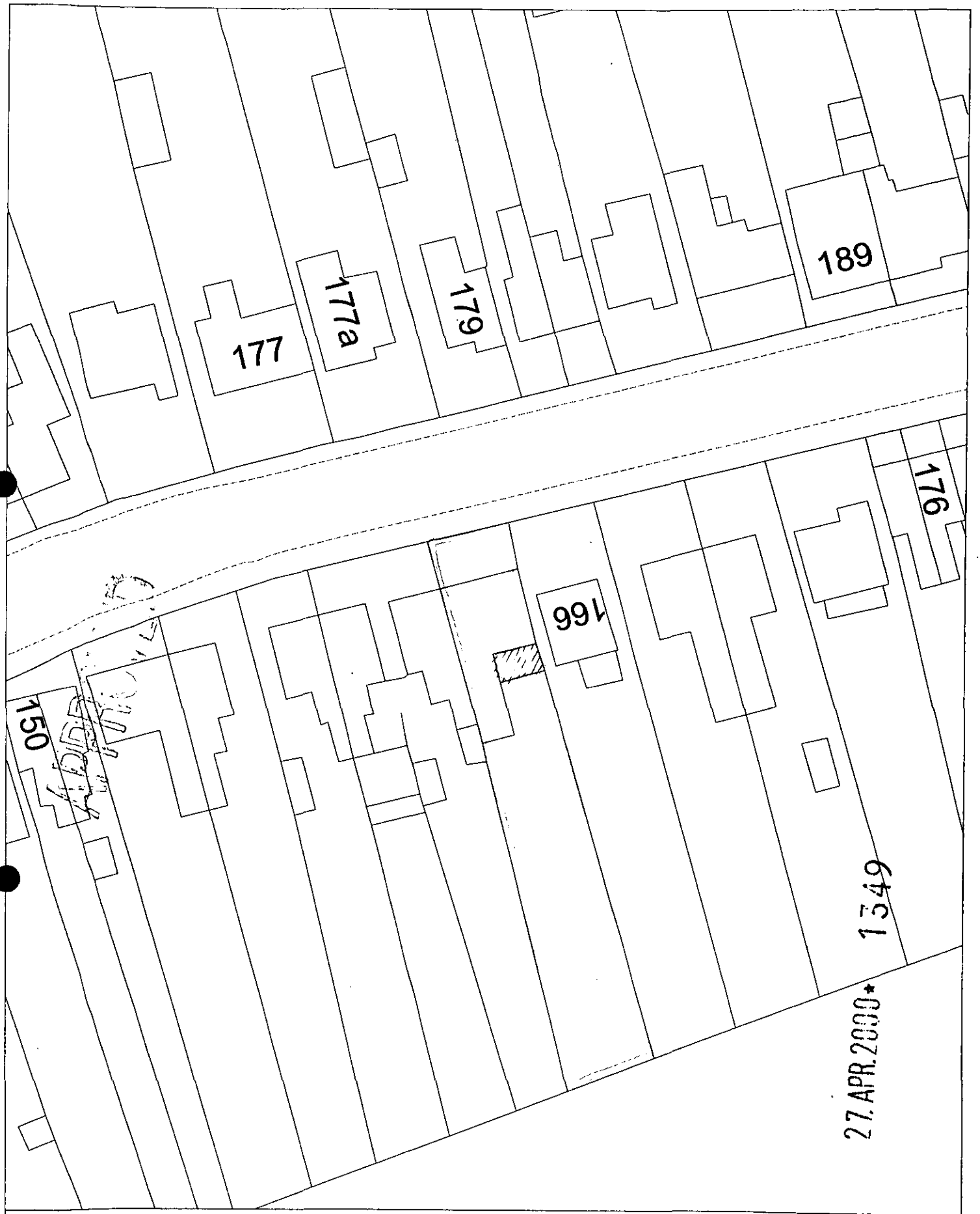

Site Plan, Scale: 1 to 500

This copy has been produced specifically for the map return scheme purposes only. No further copies may be made.

This map is reproduced from Ordnance Survey material with the permission of Ordnance Survey on behalf of the Controller of HMSO Office. © Crown Copyright. Wokingham District Council, Licence No. LA086134

Date: 27 March 2000

N
W E
S

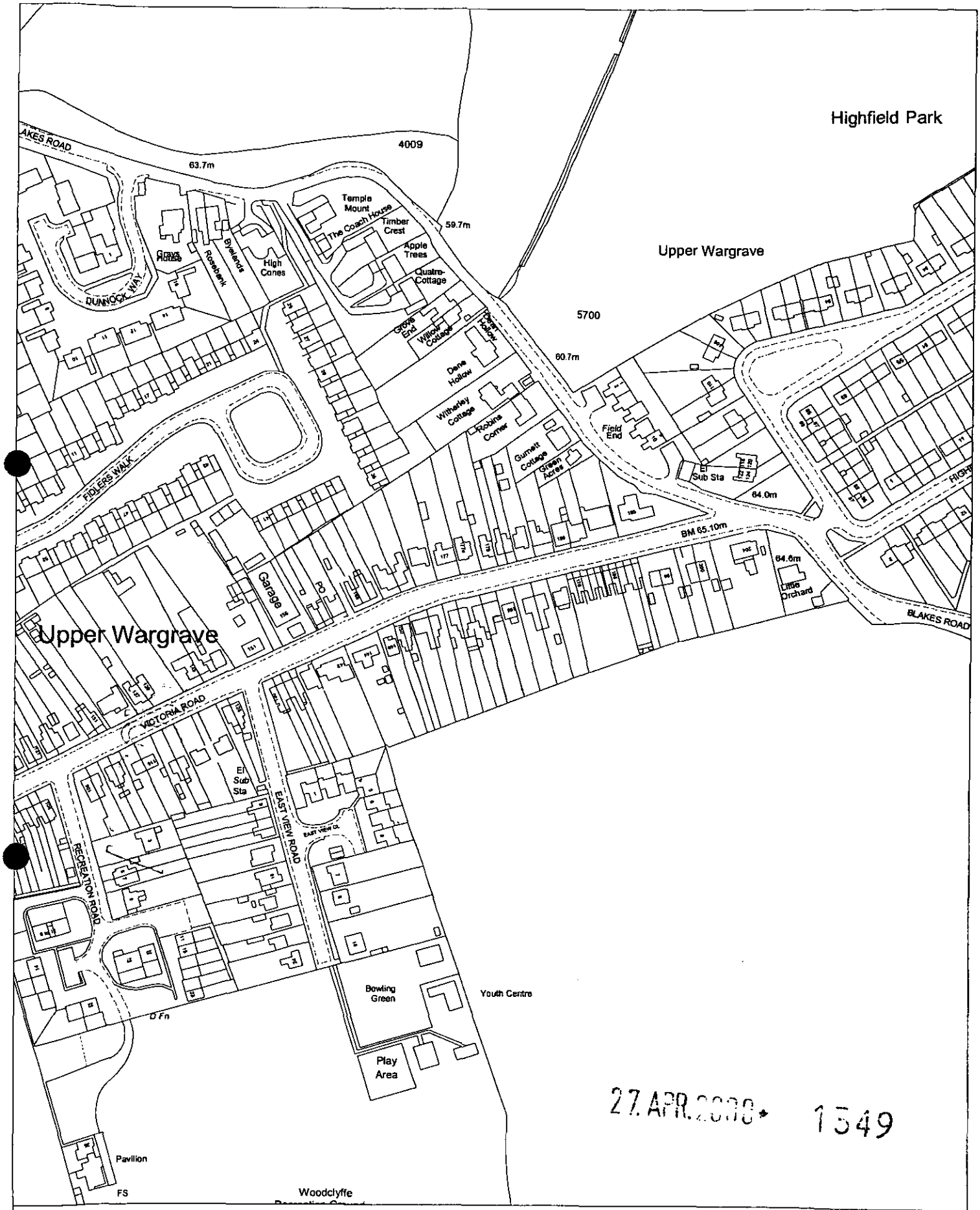

Site Plan, Scale: 1 to 2500

This copy has been produced specifically for the map return scheme purposes only. No further copies may be made.

This map is reproduced from Ordnance Survey material with the permission of Ordnance Survey on behalf of the Controller of HMSO Office. © Crown Copyright. Wokingham District Council, Licence No. LA086134

Date: 27 March 2000

N
W E
S

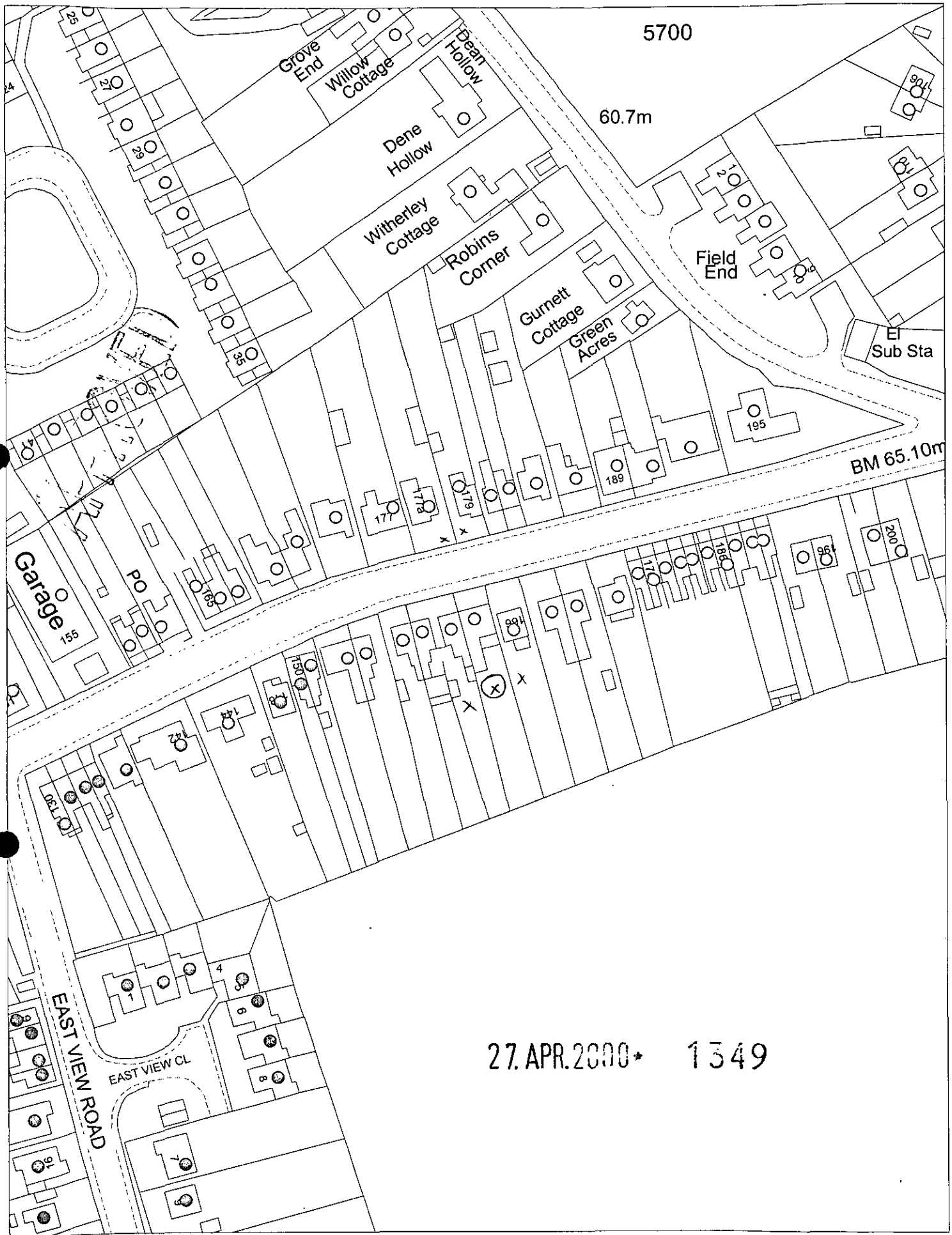

This map is based upon Ordnance Survey material with the permission of Ordnance Survey on behalf of the Controller of HMSO. © Crown Copyright.
Unauthorised reproduction infringes Crown Copyright and may lead to prosecution or civil proceedings.Wokingham District Council Licence LA086134

Development Control Section, Environmental Services, Wokingham District Council.

9 May 2000

Scale: 1 : 1250

N
W E
S

WORK SHEET FOR : Nicola Lake

Application Number : F/2000/1349

Applicant : Mr Mrs Paul C/O Colin Weston.

Location : 164, Victoria Road, Wargrave, Reading.
Proposal : Proposed single storey rear extension to dwelling

Site Notice Displayed ? :

YES	NO	DATE
✓		25.5.2000

Date of Neighbour Notifications : .....

Date of Site Visit : 25.5.2000

Date Registered : 27/04/2000

Earliest Date for Decision : 05/06/2000

Latest Consultation Date/Site Notice Expiry Date : 05/06/2000

Application Expiry Date: 22/06/2000

Consultation Responses :

Wargrave P.C. - 'No objection'

Planning Issues :

Site Designation - within the identified Settlement.

1.) Impact upon the neighbouring dwellings

2.) Impact upon the Street Scene.

Application Number: F/2000/1349

Appraisal :

1.) Impact upon the neighbouring dwellings

The proposed development is for a single storey pitched roof extension to replace the existing conservatory. No 166 stands further back than the application site, to the other side of the existing rear 2/3 projecting section of No 164. Therefore, there will be no overlooking, overshadowing or overbearing issues, there will be no detrimental impact upon the neighbouring dwellings.

2.) Impact upon the character of the surrounding area.

The proposed development is in keeping with the character of the existing dwelling and the wider area. The proposal will replace an existing conservatory, but will have a steeper pitch.

As such, there will be no detrimental impact upon the surrounding area.

Recomendation : Approval: ☑ **~~Refusal:~~** ☐

(tick appropriate box)

Application Number F/2000/1349
Conditions/Reasons for Refusal

No	Std Con	Std Reas	Non Std Conditions / Reasons for Refusal
1	SC01	SR02.	
2	SC53	SR12	Works.

John Mathews
14/6/00

RECORD OF SITE VISIT

SITE ADDRESS: 164 Victoria Road Wargrave Reading.

APPLICATION NUMBER: F/2000/1349

OFFICER: Nicola Lake

DATE OF SITE VISIT: 25.5.2000

1 SITE/STATUTORY NOTICE DISPLAYED ? Yes - on post front of site

2. DESCRIPTION OF SURROUNDINGS

Residential

3. DESCRIPTION OF SITE/BUILDING

2/s Semi Detached dwelling which has had a 2/s side extension

4. RELATIONSHIP TO ADJOINING PROPERTIES proposal is to replace an existing conservatory with a more solid structure. The proposal would have a higher ridge height past first floor windows - Next Door, - 166 stands further back, with a blank elevation — their side Good near distance. 6ft 2 side boundary wall/fence.

5. SITE CONSTRAINTS

TREES

ACCESS/PARKING

LEVELS

BOUNDARY TREATMENT

OTHERS

Received by Wokingham District Council

Application No: F/2000/1349

Proposal:
Proposed single storey rear extension to dwelling

Location:
164, Victoria Road, Wargrave, Reading.

The application is available for inspection at Wokingham District Council's offices during the following times:

PLANNING DEPARTMENT, SHUTE END, WOKINGHAM TEL (0118) 974 6428
8.30 - 5.00 Monday - Thursday & 8.30 - 4.00 Friday

WOODLEY LIBRARY HEADLEY ROAD WOODLEY (9.30am - 7.00pm Mon, Thurs & Fri. 9.30am - 5.00pm Tues, 9.30am - 1.00pm Saturday. closed all day Wednesday). If you intend to view this application at Woodley Library (see details above) please allow 4 days from the date of this notice for delivery of plans.

Comments should be sent in writing QUOTING THE APPLICATION NUMBER to the Case Officer Nicola Lake P.O. Box 157 Council Offices, Shute End, Wokingham Berkshire, RG40 1WR to arrive on or before 05/06/2000. Written comments submitted will become available for public inspection.

In view of the very large number of planning applications and letters of comment received, it will not normally be possible for an individual reply to observations made. However any comments will be taken into account when the application is determined and you will be notified of the decision.

Head Planning and Transportation

12 May 2000

**********FILE COPY**********

Tel: (0118) 974 6481

Date: **12 May 2000**

My ref: F/2000/1349

CONFIDENTIAL

Councillor Etheridge
7 Chackfield Drive
Wokingham
RG41 5PH

Environmental Services Department
Planning Services
P.O. Box 157
Shute End, Wokingham
Berkshire RG40 1WR
Tel: (0118) 974 6000
Fax: (0118) 974 6484
Minicom No: (0118) 974 6991
DX: 33506 – Wokingham

Dear Councillor

Application Number: F/2000/1349
164, Victoria Road, Wargrave, Reading.
Proposed single storey rear extension to dwelling

I write to let you know that the above mentioned house holder application has been received

At this stage a recommendation has not yet been made. This form should only be returned if it is likely that you may wish the application to be listed for consideration by the Development Control Sub-Committee. This form must be received no later than 28 days from the date of this letter.

If you have any questions please do not hesitate to contact **Nicola Lake** on **(0118) 974 6481**.

Yours faithfully,

John Mitchell

John Mitchell
Development Control Manager

LISTING FORM

Case officer: **Nicola Lake** *Application Number:* **F/2000/1349**
164, Victoria Road, Wargrave, Reading.
Proposed single storey rear extension to dwelling
*I wish this application to be listed should the officers recommendation be for*_____
and my reason(s) are_____

_____

_____

Signed: _____ Date: _____
Councillor Etheridge

**********FILE COPY**********

**********FILE COPY**********

Tel: (0118) 974 6481

Date: **12 May 2000**

My ref: F/2000/1349

CONFIDENTIAL

Councillor Browne
Rose Cottage
Bird Place
Remenham
RG9 2LN

Environmental Services Department
Planning Services
P.O. Box 157
Shute End, Wokingham
Berkshire RG40 1WR
Tel: (0118) 974 6000
Fax: (0118) 974 6484
Minicom No: (0118) 974 6991
DX: 33506 – Wokingham

Dear Councillor

Application Number: F/2000/1349
164, Victoria Road, Wargrave, Reading.
Proposed single storey rear extension to dwelling

I write to let you know that the above mentioned house holder application has been received

At this stage a recommendation has not yet been made. This form should only be returned if it is likely that you may wish the application to be listed for consideration by the Development Control Sub-Committee. This form must be received no later than 28 days from the date of this letter.

If you have any questions please do not hesitate to contact **Nicola Lake** on **(0118) 974 6481**.

Yours faithfully,

John Mitchell

John Mitchell
Development Control Manager

LISTING FORM

Case officer: **Nicola Lake** Application Number: **F/2000/1349**
164, Victoria Road, Wargrave, Reading.
Proposed single storey rear extension to dwelling
I wish this application to be listed should the officers recommendation be for_____
and my reason(s) are_____
_____
_____

Signed: _____ Date: _____
Councillor Browne

**********FILE COPY**********

FROM: Nicola Lake

DATE: 12 May 2000

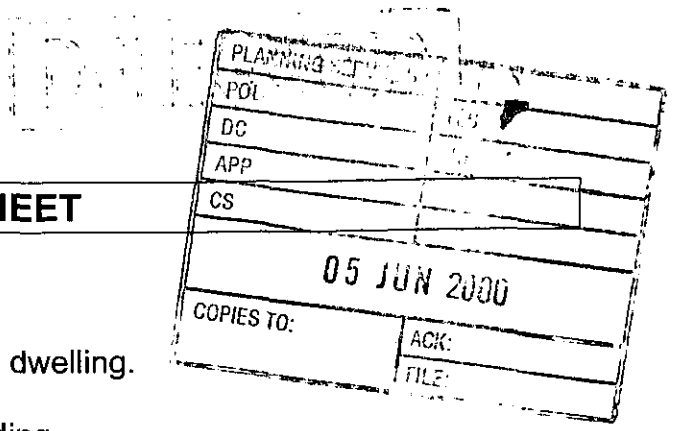

WARGRAVE PARISH CONSULTATION SHEET

Application Number: F/2000/1349

Proposal: Proposed single storey rear extension to dwelling.

Site Address: 164, Victoria Road, Wargrave, Reading.

Applicant: Mr Mrs Paul C/O Colin Weston.

Your observations are required in respect of this application **by 05/06/2000** .

No objection

SIGNED: _____ DATE: 30/5/2000

Clerk To Wargrave Parish/Town Council.

FROM: Nicola Lake

DATE: 12 May 2000

WARGRAVE PARISH CONSULTATION SHEET

Application Number: F/2000/1349

Proposal: Proposed single storey rear extension to dwelling.

Site Address: 164, Victoria Road, Wargrave, Reading.

Applicant: Mr Mrs Paul C/O Colin Weston.

Your observations are required in respect of this application **by 05/06/2000** .

No objection

SIGNED: _____ DATE: 30/5/2000

Clerk To Wargrave Parish/Town Council.

WOKINGHAM D.C. DEVELOPMENT CONTROL

Start date: 27 APR 2000	
Officer: NL	Application No. F/2000/1349

Map No. 21.. Site .0.06....
Easting: ..... Flood Pln .....
Northing: ..... Mineral .....

Level: ☐ Sub Committee ☑ Delegated ☐ Sec. State
☐ Incorrect Fee ☐ Invalid ☐ PD

Description:
(F) PROPOSED SINGLE STOREY REAR EXTENSION TO DWELLING

Location: 164 VICTORIA ROAD

Parish: WARGRAVE Ward: Wargrave
12.5.2000

Applicant: MR/MRS PAUL

Fee Received 95-00 (1) Required ..... Additional ..... Refund .....

Enforcement Section to be notified ☐ tick if required

Additional information required for validation

		Reason	Requested	Received
1	1:2500 OS location plan showing property edged in blue/red			
2	1:500 block plan showing existing & proposed dev. + adj. Properties			
3	Forms unsigned			
4	Correct S 66 certificate			
5	Elevation plans			
6	Floor plans			
7	Metric scale disclaimer			
8	Encroachment letter			
9	Miscellaneous			

APPLN NO. _____

ACTION REQUIRED BY DEVELOPMENT CONTROL

Conservation Area .....

Listed Building 1 2 2*

Advertisement Required .....

Date Site Notice Sent : 12.5.2000 Parish Council Informed - YES / NO

INTERNAL CONSULTATIONS

Building Control	NF: .....
Landscape	NK: .....
Trees	NK: .....
Conservation Officer	NK: .....
Environmental Health	NA: .....
Housing	NA: .....
Leisure & Cultural services	PA: .....
Public Rights of Way	PA: .....
Property	NG: .....
District Secretary (only if called in by SOS)	MA: .....
Policy & Plans	QA: .....
Strategic Planning (JSPU)	HA: .....
Minerals (BABTIE)	GA: .....
Archaeological Site (BABTIE)	: .....
Education	AP: .....
Social Services	BT: .....
Highways	XA: .....

EXTERNAL CONSULTATIONS

Adjacent D P A	: .....
Adjacent Parish	: .....
Southern Electricity Board	BN: .....
British Gas	BM: .....
PSA Oil Pipeline	BD: .....
Transco	: .....
Environment Agency	BP: .....
Rail Track	BI: .....
Police Arch. Liaison Officer	PC: .....

HERITAGE BODIES

The Georgian Group	KC: .....
Ancient Monuments Society	KA: .....
Council for British Arch.	KB: .....
RCHME	KF: .....
Telecommunications (NRPB)	: .....
Sport England	: .....

OTHERS:

No pre-apps.....

.....

.....

NEIGHBOURS:

SIN + 162, 166, 177a + 179 Victoria Rd.....

.....

.....

.....

.....

.....

.....

.....

.....

1789/a

SECTION 66 CERTIFICATE

Application No. 27.APR.2006 1349

Please fill in both Certificate A, B, C or D and the Agricultural Holdings Certificate. Delete sections not relevant.

(a) "Owner" means a person having a freehold interest or leasehold interest the unexpired term of which is not less than 7 years.

OR

+ See Note (a) to Certificate A

OR

(b) Insert description of steps taken.

(c) Name of local newspaper circulating in the area where the land is situated.

(d) Date of publication (which must be not earlier than the beginning of the period of 21 days ending with the date of the application).

CERTIFICATE A

I certify that:

at the beginning of the period of 21 days ending with the date of the accompanying application, nobody, except the applicant, was the owner of (a) of any part of the land to which the application relates.

CERTIFICATE B

I certify that:

I have/The applicant has* given the required notice to everyone else who, at the beginning of the period of 21 days ending with the date of the accompanying application was the owner (a) of any part of the land to which the application relates, as listed below.

Owner's(a) name	Address at which notice was served	Date on which notice was served

CERTIFICATE C

I certify that

- I/The applicant* cannot issued a certificate in accordance with either paragraph (a) or paragraph (b) of Section 66(1) of the Act in respect of the accompanying application.

- I have/The applicant has* given the required notice to the persons specified below, being persons who at the beginning of the period of 21 days ending with the date of the application were owners (a) of any part of the land to which the application relates.

Owner's(a) name	Address at which notice was served	Date on which notice was served

- I have/The applicant has* taken all reasonable steps open to me/him/her* to find out the names and addresses of the other owners (a) of the land, or of a part of it, but have/has* been unable to do so. These steps were as follows:

  (b) .....

  .....

- Notice of the application as attached to this Certificate, has been published in

  the (c) .....

  on (d) .....

1789/b

CERTIFICATE D

I certify that

● I/The applicant cannot issue a certificate in accordance with paragraph (a) of Section 66 of the Act in respect of the accompanying application.

OR

● I/The applicant have/has taken all reasonable steps open to me/him/her to find out the names and addresses of everyone else who, at the beginning of the period of 21 days beginning with the date of application was the owner (a) of any part of the land to which the application relates, but have/has been unable to do so. These steps were as follows:

(b) . . . . . .

. . . . . .

(b) Insert description of steps taken

(c) Insert name of local newspaper circulating in the area where the land is situated.

(d) Insert date of publication (which must not be earlier than the beginning of the period of 21 days ending with the date of the application).

● Notice of the application as attached to this Certificate, has been published in the (c) . . . . . .

on (d) . . . . . ●

ALL APPLICANTS MUST COMPLETE THIS SECTION

If any of the site is part of an area of land which is let or there is an agreement to let the land for agricultural purposes to a tenant, it may be an agricultural holding. Further advice may be obtained from the Department.

Agricultural Holdings Certificate

One or other section must be crossed through as not applicable.

If the applicant is the sole agricultural tenant he or she must delete the first alternative and insert "not applicable" as the information required by the second alternative.

● None of the land to which the application relates is, or is part of, an agricultural holding. ●

OR

● I have/The applicant has given the required notice to every person other than my/him/herself who, at the beginning of the period of 21 days ending with the date of the application, was a tenant of an agricultural holding on all or part of the land to which the application relates, as follows:

Tenant's name	Address at which notice was served	Date on which notice was served

Signed . . . . . .

On behalf of . . MR & MRS PAUL . . . . . .

Date . . 26th APRIL 2000 . . . . . .

TOWN AND COUNTRY PLANNING ACT, 1990
TOWN & COUNTRY PLANNING GENERAL DEVELOPMENT ORDER 1988
Certificate under Section 66

1769a

WOKINGHAM DISTRICT COUNCIL
PLANNING APPLICATION

PART 1

APPLICATION FOR PERMISSION TO CARRY OUT DEVELOPMENT - TOWN AND COUNTRY PLANNING ACTS

Please answer **ALL QUESTIONS** in **BLOCK LETTERS**. If a question is not applicable, answer **N/A** in space. Please submit **SIX** copies of this form and plans to:-

THE DISTRICT PLANNING OFFICER
WOKINGHAM DISTRICT COUNCIL
PLANNING DEPARTMENT
P O Box No. 157
COUNCIL OFFICES
SHUTE END
WOKINGHAM
BERKSHIRE, RG40 1WR

FOR OFFICE USE ONLY

27 APR 2000 1349

1.	APPLICANT'S NAME	MR & MRS IAN PAUL
	ADDRESS	164 VICTORIA ROAD WARGRAVE BERKS
	POST CODE	RG10 8AJ PHONE 0118 9400997
2. If the applicant has an agent, all correspondence will be sent to the agent	AGENT'S NAME	Colin WESTON
	ADDRESS	187, VICTORIA ROAD WARGRAVE BERKS
	POST CODE	RG10 8AH PHONE 0118 9404428
3. On the plans show the SITE outlined in RED Show also OTHER land in the applicant's ownership or control in BLUE.	SITE LOCATION	164, VICTORIA ROAD WARGRAVE BERKS RG10 8AJ
4. WHAT IS THE APPLICATION FOR ? Give brief details and state for what purpose this site and any buildings will be used.		SINGLE STOREY REAR EXTENSION TO PROVIDE A SITTING ROOM
5. Give the area in hectares or part of a hectare	AREA OF SITE	
6. State the applicant's interest in the land e.g. owner, prospective purchaser, lessee	OWNERSHIP	OWNER
7. List all the plans and drawings submitted with the application	PLANS/DRAWINGS	Drg No CW·4·2000 Site Plan 1:2500 Site Plan 1:500

8. DOES THE APPLICATION INVOLVE ANY OF THE FOLLOWING ?
Tick the boxes(x)

CHANGE OF USE	☐		REDEVELOPMENT	☐
ERECTION OF NEW BUILDING	☐		ALTERATION or EXTENSION	☑

9. WHAT TYPE OF APPLICATION IS THIS ?
Tick one box only

OUTLINE PERMISSION	☐	See question 10	
FULL PERMISSION	☑		
APPROVAL OF DETAILS/RESERVED MATTERS	☐	State relevant outline permission number Also complete Question 10	
TEMPORARY PERMISSION	☐	State period required	
RELAXATION OF CONDITIONS	☐	State relevant application number Conditions to be relaxed	

10. IF THIS IS AN OUTLINE APPLICATION OR AN APPROVAL OF RESERVED MATTERS, which details, if any, do you wish to be considered as part of this application ?

		SITING	☐
EXTERNAL APPEARANCE	☐	DESIGN	☐
MEANS OF ACCESS	☐	LANDSCAPING	☐

11. WHAT IS THE EXISTING USE OF THE LAND AND/OR BUILDING(S) e.g. residential, industrial, etc. If the site is vacant say so, and also state its previous use and when that ceased.

RESIDENTIAL

12. DOES A PUBLIC RIGHT OF WAY CROSS OR ABUT THE SITE OR THE PROPOSED ACCESS? ~~YES~~/NO — If yes, show existing route(s) and any proposed alternatives on the plans

13. ARE THERE ANY TREES ON THE SITE? IF YES, ARE ANY TO BE FELLED? ~~YES~~/NO — If yes, please show their positions, spread and species on the plans and which, if any, are to be felled.

14. STATE EXTERNAL MATERIALS TO BE USED.

RED BRICK WALLS TO MATCH EXISTING
SLATE GREY INTERLOCKING TILES
WHITE UPVC WINDOWS & DOORS

15. HOW WILL THE SITE BE ENCLOSED? Say whether walls, fences or hedges, and give height, colour and materials. If the site is divided into plots, say how each is to be enclosed.

EXISTING FENCES

16. HOW WILL SURFACE WATER BE DISPOSED OF?

SOAK AWAY

17. HOW WILL FOUL SEWAGE BE DISPOSED OF?

To existing system YES/~~NO~~

If no, please give details

18. WHAT ARE THE ACCESS ARRANGEMENTS?
AS EXISTING
AS PROPOSED
Give details of pedestrian and vehicular access

AS EXISTING.

19. HAS PROVISION BEEN MADE FOR THE DISABLED? See notes for applicants

20. IF THIS PROPOSAL INVOLVES RESIDENTIAL DEVELOPMENT OR THE LOSS OF RESIDENTIAL UNITS, COMPLETE THE FOLLOWING TABLE

	No. OF DWELLINGS/HABITABLE ROOMS PROPOSED	TO BE RETAINED	TO BE LOST
HOUSE	/ *	/ *	/ *
BUNGALOW	/ *	/ *	/
FLAT/MAISONETTE	/ *	/ *	/ *
OTHER	/ *	/ *	/ *

* STATE No. OF HABITABLE ROOMS

21. DOES THE PROPOSAL INVOLVE ANY NON-RESIDENTIAL BUILDING OR USE? YES/NO — If YES, complete Part 2 of the form

22. DOES THE PROPOSAL INVOLVE THE WINNING, WORKING OR PROCESSING OF MINERALS; THE DISPOSAL OF MINERAL WASTE, OR THE DEPOSIT OR PROCESSING OF REFUSE AND WASTE MATERIALS? ~~YES~~/NO — If YES, please ask for and complete Part 3 of the form

23. STATE THE FEE ENCLOSED WITH THIS APPLICATION
The current scale of fees is enclosed. If you believe a reduced fee or no fee is payable, say why.

£95.00

I hereby apply for permission in respect of the particulars described above and in the attached plans and drawings. If planning permission is granted, the development must be carried out strictly in accordance with the approved plans. Failure to do so could result in enforcement action being taken. Permission under the Town & Country Planning Acts does not obviate the possible need to apply for Building Regulations approval.

SIGNED [signature] ON BEHALF OF Mr & Mrs Ian PAUL DATE 26th April 2000

Before submitting the application check that it is complete, that all questions have been answered and that the site boundary and the new work are clearly edged in red on the plans. Every application must be accompanied by the appropriate certificate and fee. See "NOTES TO HELP APPLICANTS".

1769c

PLANNING APPLICATION

PART 2

This part of the form need only be completed if the application involves non-residential development. Please answer all questions in print or block letters. If the answer is not applicable, write N/A in the space. You may wish to amplify your answers in a covering letter.

24. STATE THE GROSS FLOOR SPACE (by external measurement) OF ALL BUILDINGS TO WHICH THIS APPLICATION REFERS.
Please give all floor space in SQUARE METRES.

	USE CLASS	Existing floor space		Proposed additional floorspace created by	
		Retained in existing use	Lost by change of use or demolition	New building	Change of use
A1	SHOPS				
A2	FINANCIAL AND PROFESSIONAL SERVICES				
A3	FOOD AND DRINK				
B1(a)	OFFICE (other than A2)				
B1 (b)	RESEARCH AND DEVELOPMENT				
B1 (c)	LIGHT INDUSTRIAL				
B2	GENERAL INDUSTRIAL				
B3-7	SPECIAL INDUSTRIAL				
B8	STORAGE OR DISTRIBUTION				
C1	HOTELS AND HOSTELS				
C2	RESIDENTIAL INSTITUTIONS				
D1	NON-RESIDENTIAL INSTITUTIONS				
D2	ASSEMBLY AND LEISURE				
OTHER	Please Specify				
OTHER	Please Specify				
	TOTAL				

25. IF C1 OR C2 USE IS PROPOSED, PLEASE STATE NUMBER OF BED SPACES

26. WHAT PROVISION IS BEING MADE FOR PARKING?

	Cars	Lorries
Existing		
Proposed		

27. DESCRIBE THE ACTIVITY OR PROCESSES TO BE CARRIED ON
Please provide details of any equipment, plant or machinery to be installed and any end products. You may wish to amplify your answers in a covering letter.

28. WHO WILL OCCUPY THE PREMISES?
a) Give the name and current operating address of the proposed occupier
b) Will these premises be vacated?

29. IF KNOWN, HOW MANY PEOPLE ARE LIKELY TO BE EMPLOYED ON SITE AFTER COMPLETION OF THE DEVELOPMENT?

Existing Staff	Transferred Staff	New Staff	Total

30. DOES THE PROPOSAL INVOLVE THE USE OR STORAGE OF ANY OF THE HAZARDOUS SUBSTANCES LISTED IN THE NOTES?
If so, state this material, the quantity and method of storage.

Before submitting the application check that it is complete, that all questions have been answered and that the site boundary and the new work are clearly edged in red on the plans. Every application must be accompanied by the appropriate certificate and fee. See "NOTES TO HELP APPLICANTS".

1769d

YOUR PLANNING APPLICATION

WHY DO YOU NEED TO MAKE A PLANNING APPLICATION ?

New buildings, major alterations and enlargement of existing buildings, and many changes in the use of buildings and land need planning permission.
The Town and Country Planning Acts impose a duty on Local Authorities to control these changes, and this means that a balance has to be found between the need and pressure for change, and the desire to protect the character of settlements and the countryside.
The merits of each application are, therefore, carefully examined.

WHAT ELSE MAY YOU HAVE TO DO ?

Listed Building Consent:	for works to a Listed Building; or for demolition works on land within the curtilage of a Listed Building or within a Conservation Area.
Advertisement Consent:	for the display of advertisements or signs
Building Regulation Approval:	for most new building or construction work.

Special forms are available for these types of applications.

You should also check whether there are any other regulations with which you may need to comply.

WHAT HAPPENS TO THE APPLICATION ?

It will first be checked to see if it is complete and if it is, it will be registered.

Consultations will be carried out with public and other bodies, such as the Highway Authority, or Local Parish Councils.

Publicity may be given to allow local people the opportunity to comment on your proposals.

The application will be considered in relation to the Council's planning policies and guidelines, the past history of decisions on that site or in the locality, other standards (such as parking, or visibility at road junctions), and any other material considerations.

The site will be visited by a Planning Officer You may be asked to submit more information, or to amend your application.

The application will then be considered either by a Planning Committee or Sub Committee (made up of Councillors) or by the Chief Officer responsible for planning matters. Objections to an application will be taken into consideration by the Committee or the Chief Officer.

Shortly after the application has been determined, you will receive a Decision Notice.

HOW LONG WILL IT TAKE ?

An application will generally be determined within eight weeks although a longer period may sometimes be required for a complicated application.

WHAT SORT OF DECISION CAN BE MADE ?

Your application may be approved.

Your application may be approved subject to certain conditions. These could impose restictions on the use of land or buildings, or require further details to be approved at a later stage, (e.g. materials or landscaping).
You may appeal against the conditions, but this opens the entire permission to review by the Secretary of State.

Your application may be refused. The reason will be listed on the Decision Notice.

WHAT HAPPENS IF THE APPLICATION IS REFUSED ?

You have the right to appeal against the refusal to the Secretary of State, but you have to do that within six months. Appeals can be dealt with by written representations by both sides, or by a Public Inquiry.
You may ask the Planning Officer whether an amended application would be more likely to receive planning permission.

DATA PROTECTION ACT 1984

'Information contained in this form is likely to be personal data within the terms of the Data Protection Act 1984, and as such will be held by the Council on computer (such as the PLANAPS applications processing system) and may be used by the Council only for purposes registered under the terms of the Data Protection Act.'

CLEVELANDS VILLA.

ADDRESS 164, VICTORIA ROAD. PARISH WARGRAVE.

PLOT No. ORD. SHEET No. SU. 7978 (21)

BUILDER

Plan No.	Applicant	Description of Development	Date of Decision	Decision
R/277/65	Mr R Morley	Additions	25 11 65	App

DATE OF COMPLETION

MINISTRY DECISION

SPECIAL ORDERS

DRAINAGE 27.APR.2000* 1349