

North



West

## Proposed Elevations

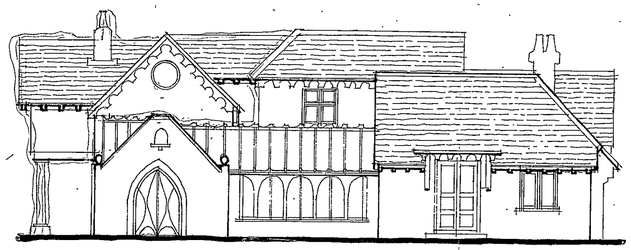

South

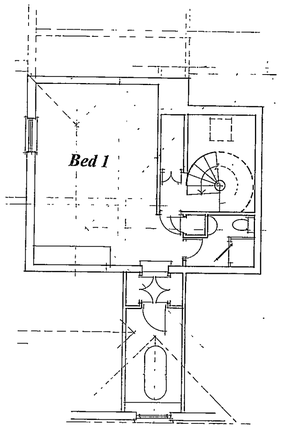


Existing First Floor Plan 1:100



North



West

## Existing Elevations



South

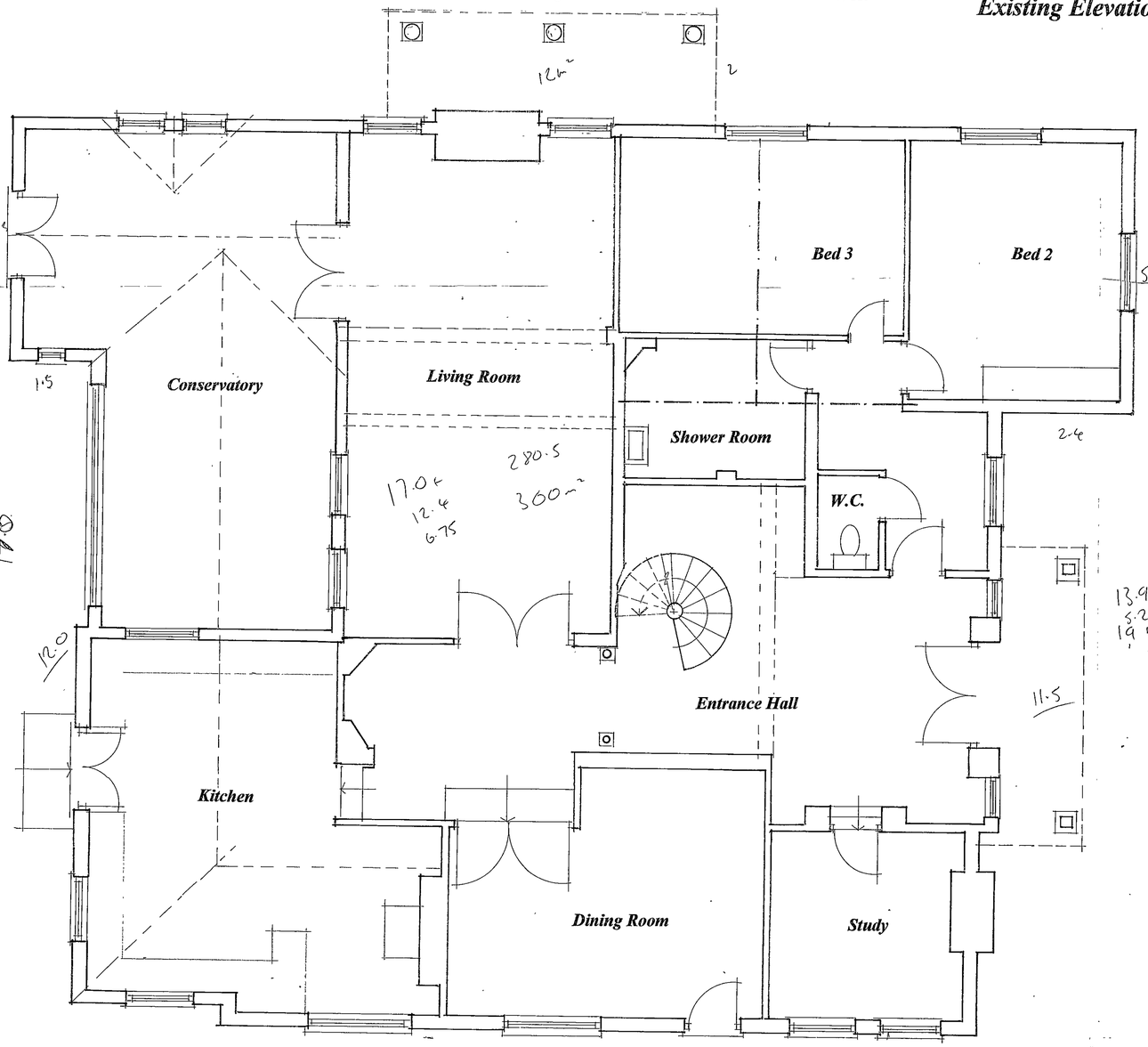


Ground Floor Plan

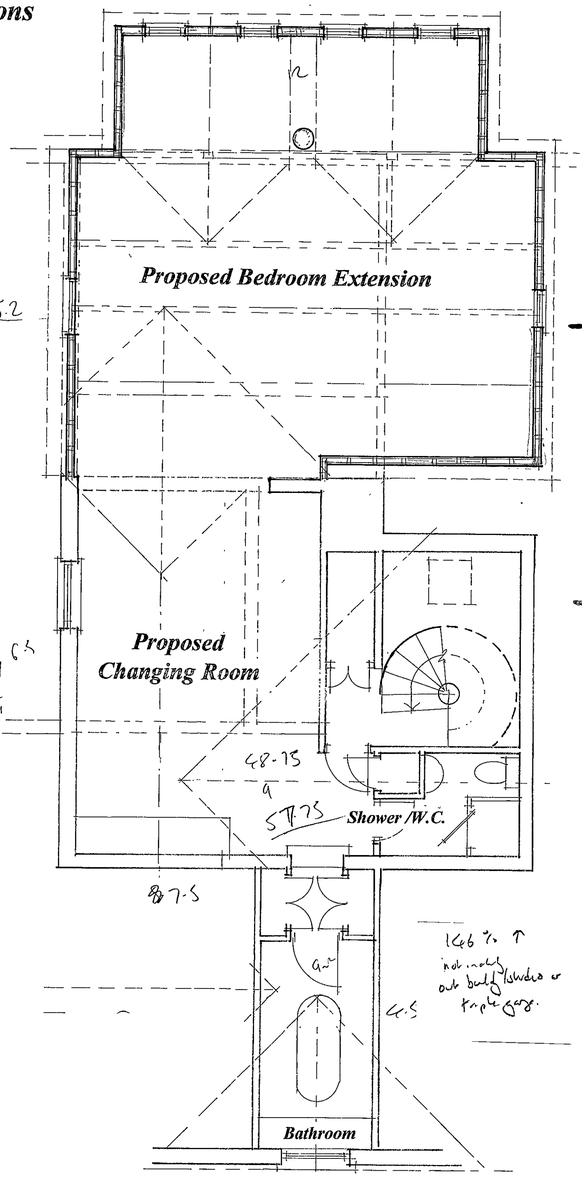


First Floor Plan



Proposed East Elevation



Existing East Elevation

REFUSED

D.P.Bates
Architecture, Planning & Interior Design Consultant,
The Gatehouse, Sonning Lane,
Sonning -on-Thames, Berkshire, RG4 6ST
Phone & Fax 0118 969 7753

Client: **Mr. & Mrs. J. Dyson**

Project: **Proposed First Floor Extension to "Bodalair" Sandford Lane, Hurst, Berks**

Date: **October 2002**

Scales: **1:50 & 1:100**

Drawn: **D.P.Bates 0118 969 7753**

Dwg. Title: **First Floor Extension**

Dwg. No: **DSL/02/1**

28.NOV.2002 8096

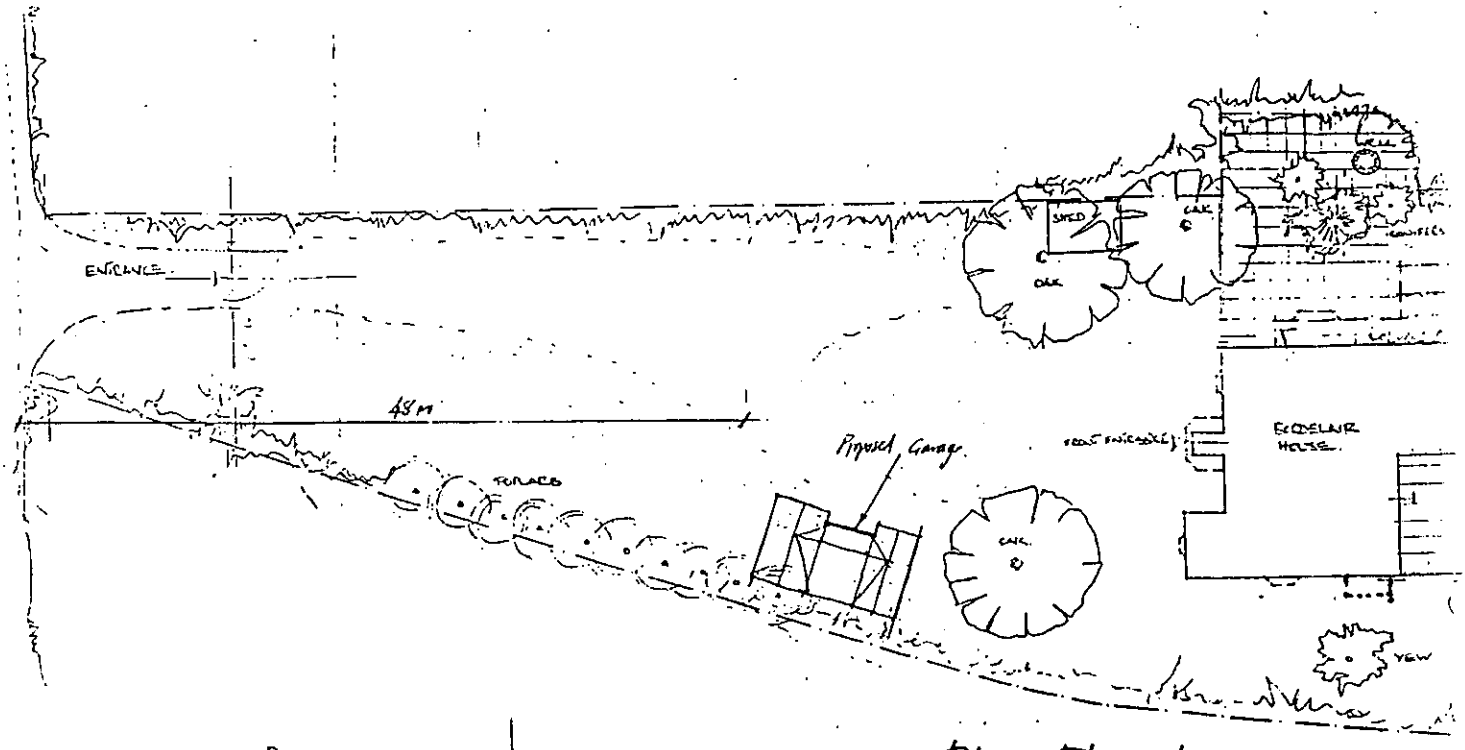


Block Plan 1:500

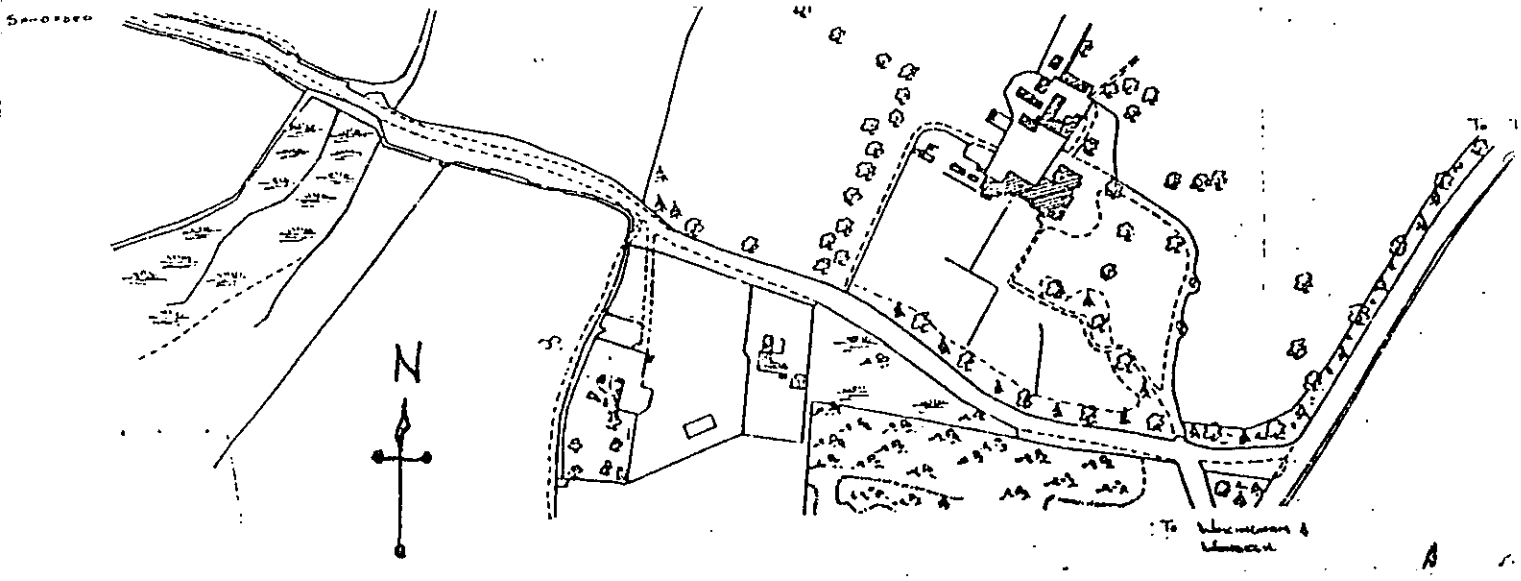


Location Plan 1:2500

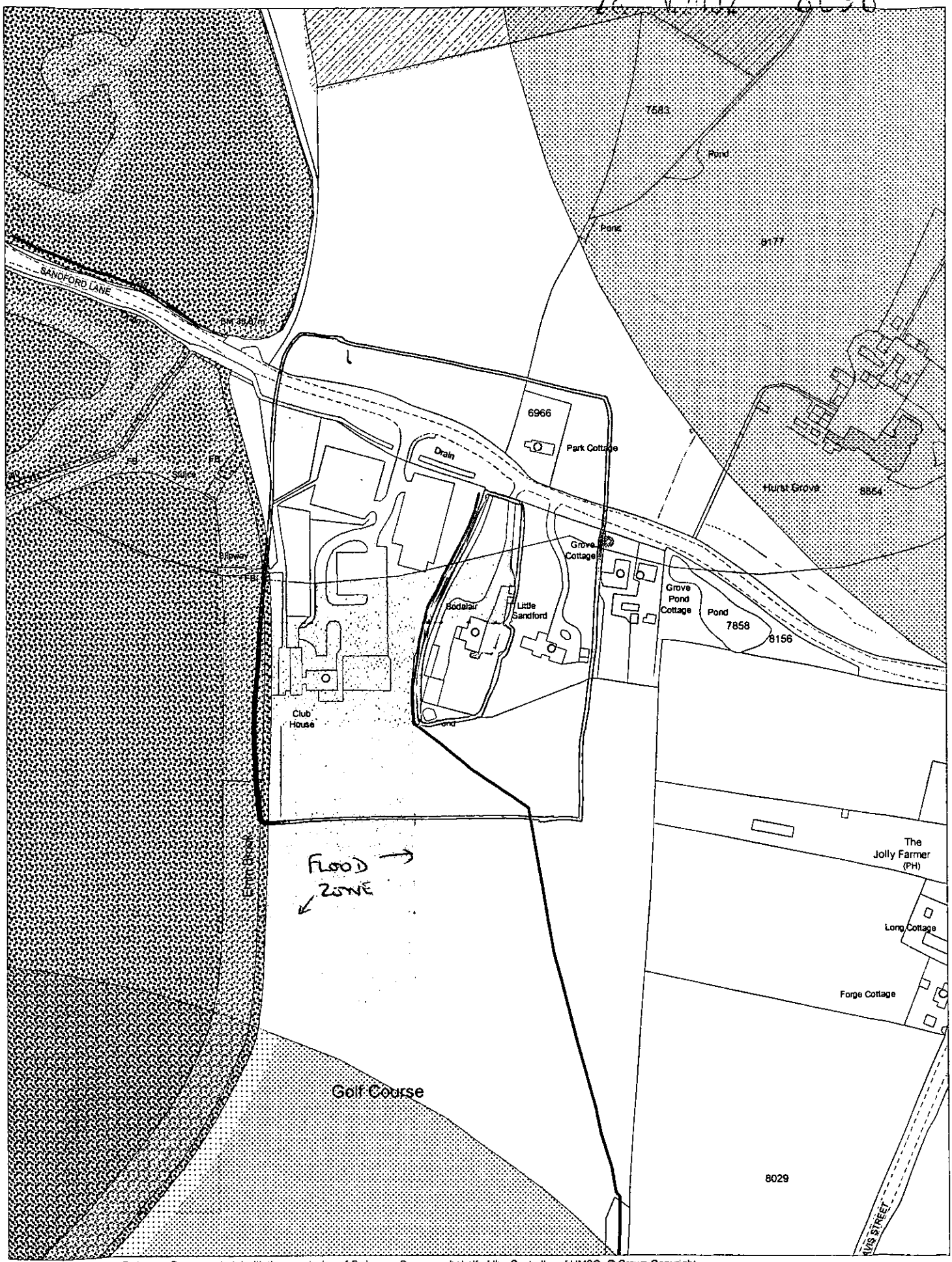


This map is based upon Ordnance Survey material with the permission of Ordnance Survey on behalf of the Controller of HMSO. © Crown Copyright. Unauthorised reproduction infringes Crown Copyright and may lead to prosecution or civil proceedings.Wokingham District Council Licence LA086134

Development Control,Wokingham District Council.
3 December 2002

Scale: 1 : 2500

N
W E
S