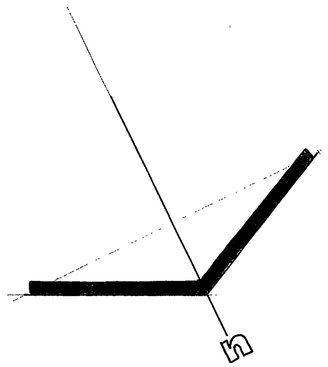

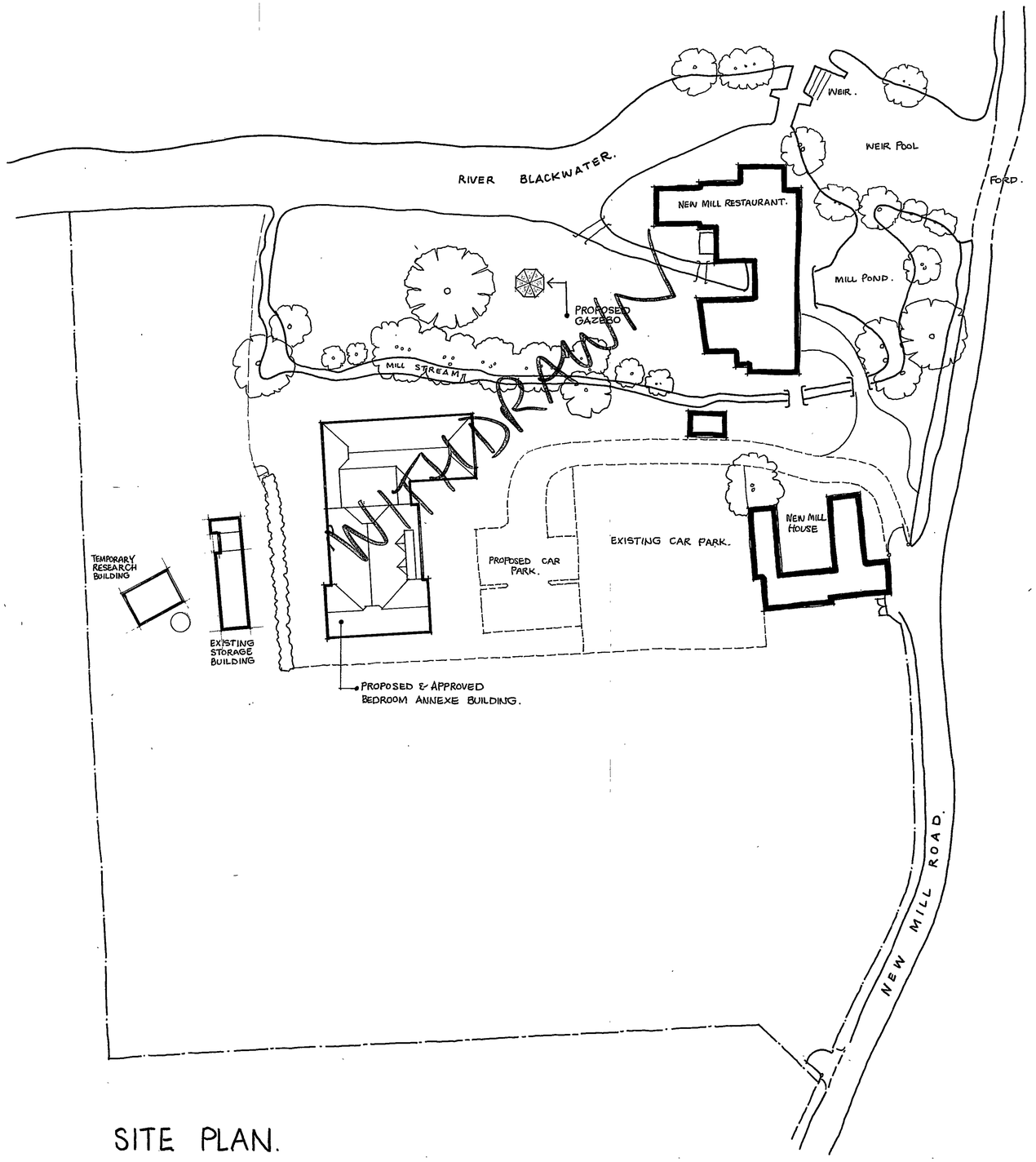

SITE PLAN.

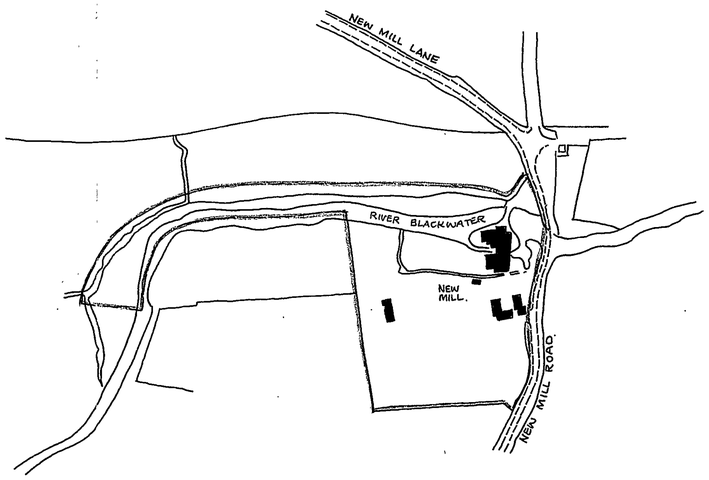

LOCATION PLAN.

25.NOV.2002 8:70

R. G. BUTLER & ASSOCIATES
11 STRATHMORE DRIVE. CHARVIL. READING
RG10 9QT. Tel/Fax 0118 934 3040

NEW MILL NEW MILL ROAD
EVERSLEY.

scales 1:400 & 1:2500	drg no 611/1
date. NOV 02	



This map is based upon Ordnance Survey material with the permission of Ordnance Survey on behalf of the Controller of HMSO. © Crown Copyright.
Unauthorised reproduction infringes Crown Copyright and may lead to prosecution or civil proceedings.Wokingham District Council Licence LA086134

Development Control,Wokingham District Council.

28 November 2002

Scale: 1 : 2500

N W E S

Same all round apart from door windows all the same as shown

25.11.2002 8.70



shingle roof.

removable acrylic windows & doors.

ELEVATION.

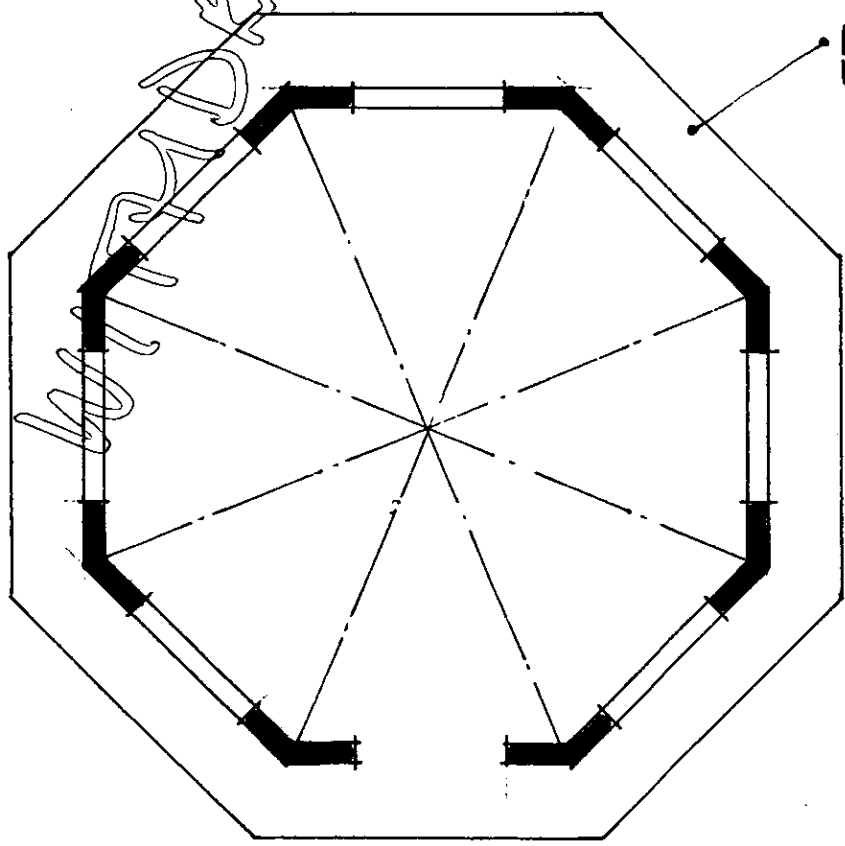

paving slab base.

PLAN.

PROPOSED TIMBER GAZEBO AT NEW MILL RESTAURANT NEW MILL RD. EVERSLEY.

scale 1:50
date Nov 02
drg no 611/2

25.NOV.2002 8070

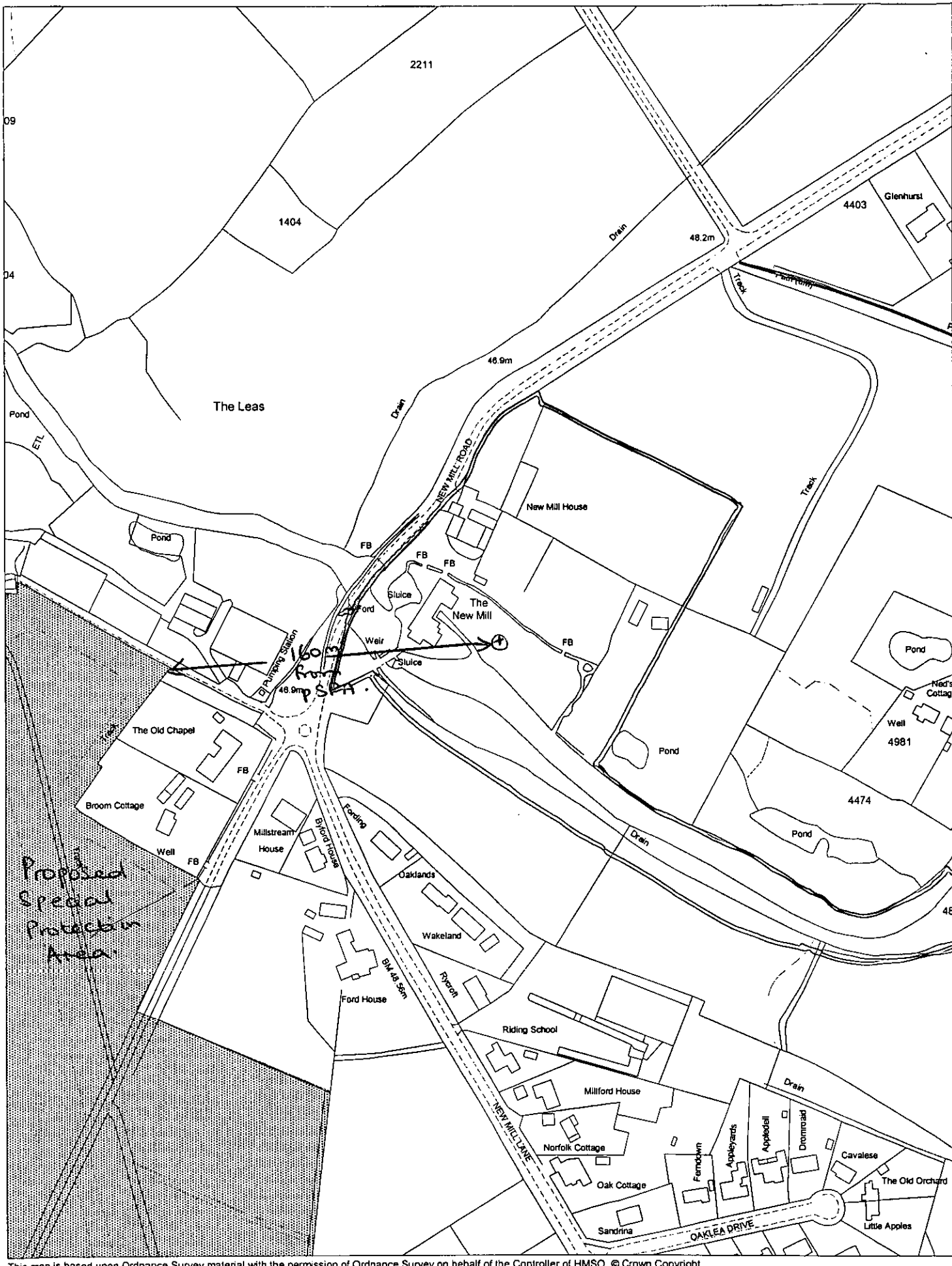

This map is based upon Ordnance Survey material with the permission of Ordnance Survey on behalf of the Controller of HMSO. © Crown Copyright.
Unauthorised reproduction infringes Crown Copyright and may lead to prosecution or civil proceedings.Wokingham District Council Licence LA086134

Development Control,Wokingham District Council.
28 November 2002

Scale: 1 : 2500

N W E S