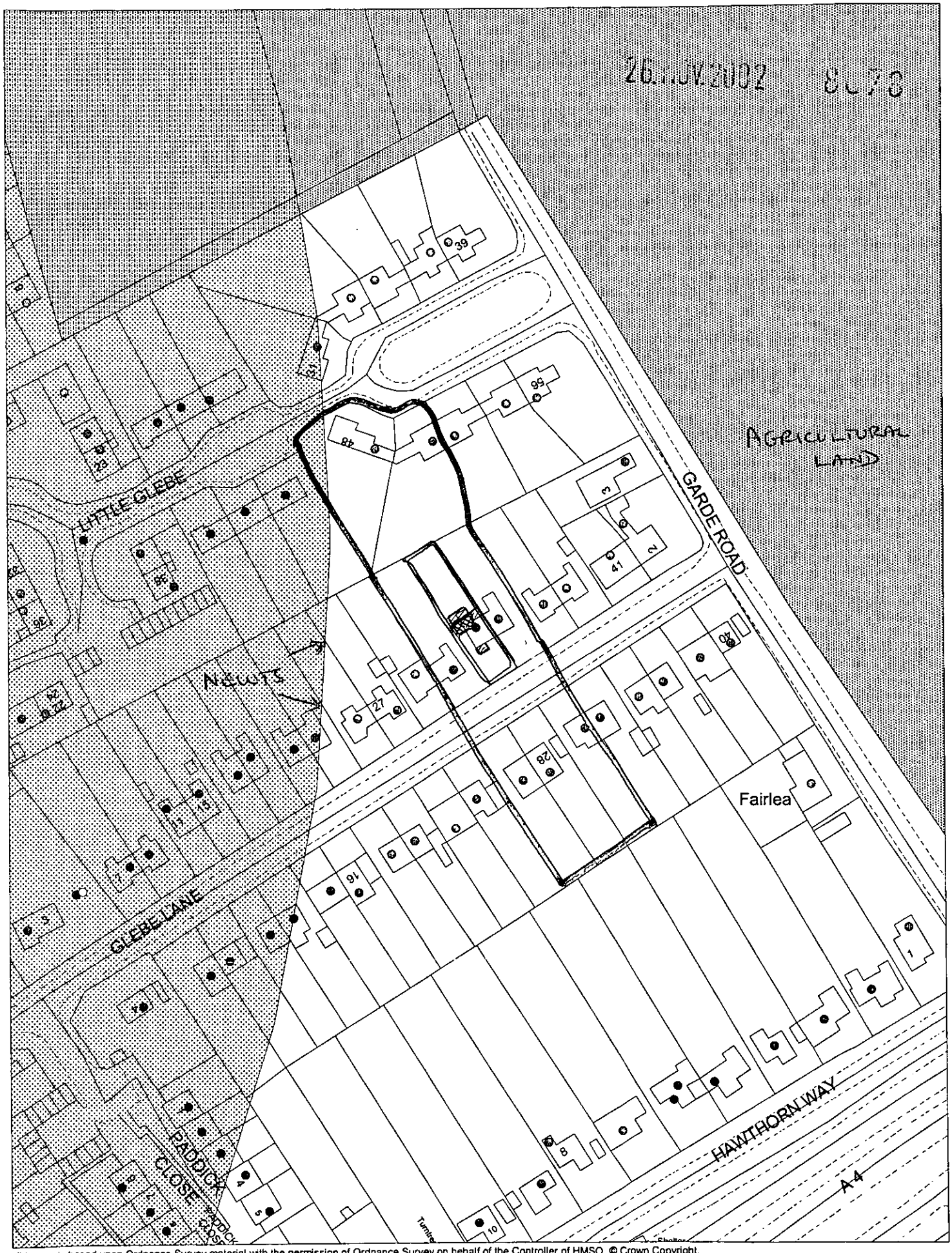

This map is based upon Ordnance Survey material with the permission of Ordnance Survey on behalf of the Controller of HMSO. © Crown Copyright.
Unauthorised reproduction infringes Crown Copyright and may lead to prosecution or civil proceedings.Wokingham District Council Licence LA086134

Development Control,Wokingham District Council.
29 November 2002

Scale: 1 : 1250

N
W E
S

APPROVED

26.JUN.2002 8678

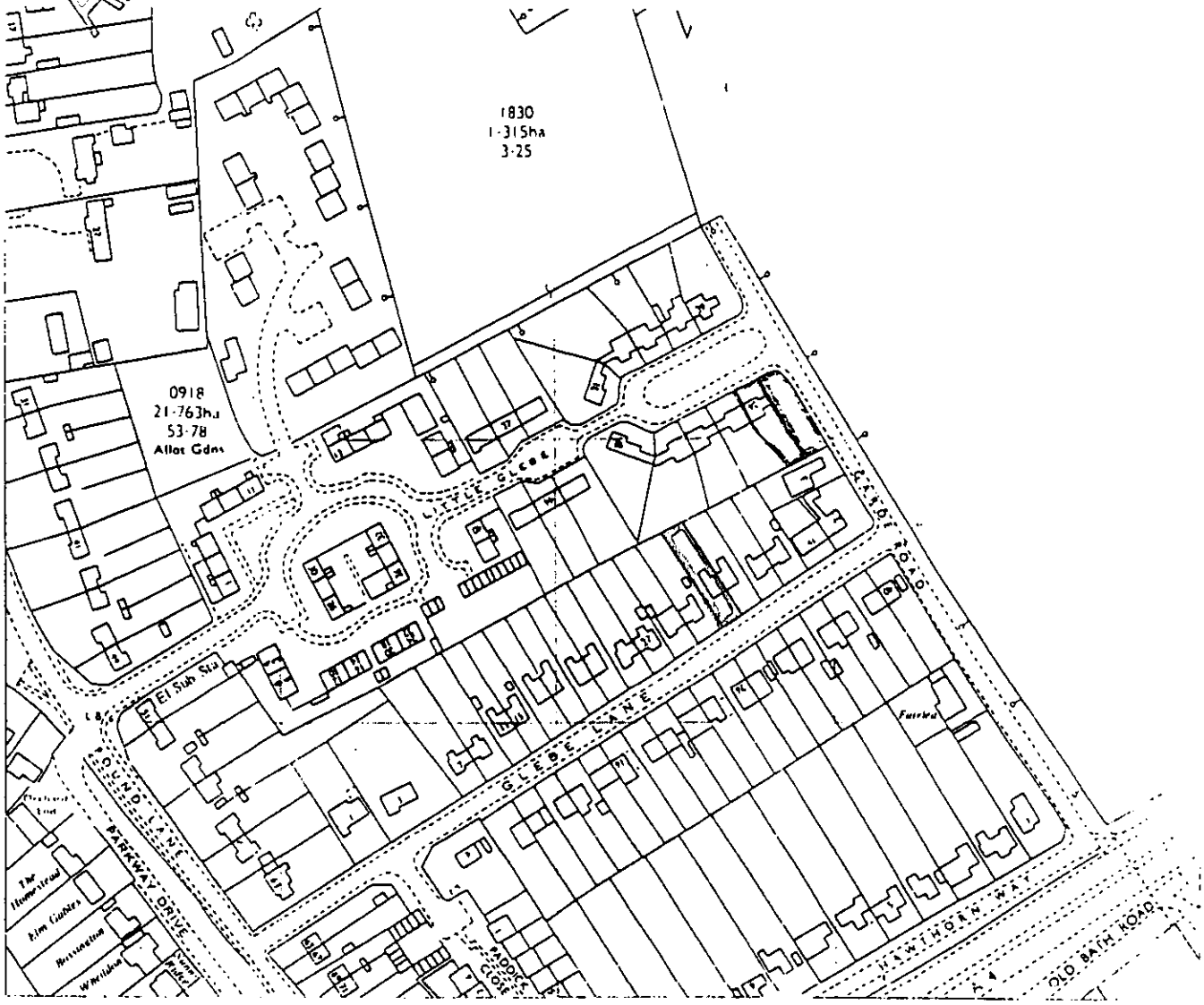

Michael Vaughton Associates Rectory Mews, Crown Road, Wheatley, Oxon. OX33 1UL. Tel: (01865) 873936	scale 1:2500	client MR AND MRS A FOLEY
	date	drawing LOCATION PLAN
PROJECT PROPOSED EXTENSION, 33, GLEBE LANE, SONNING ON THAMES.	drawn	
	job 0272	no. 0271-P03
		rev





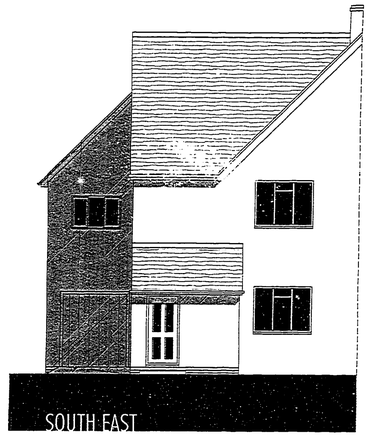

note; there will be no encroachment on the neighbouring property

site boundary

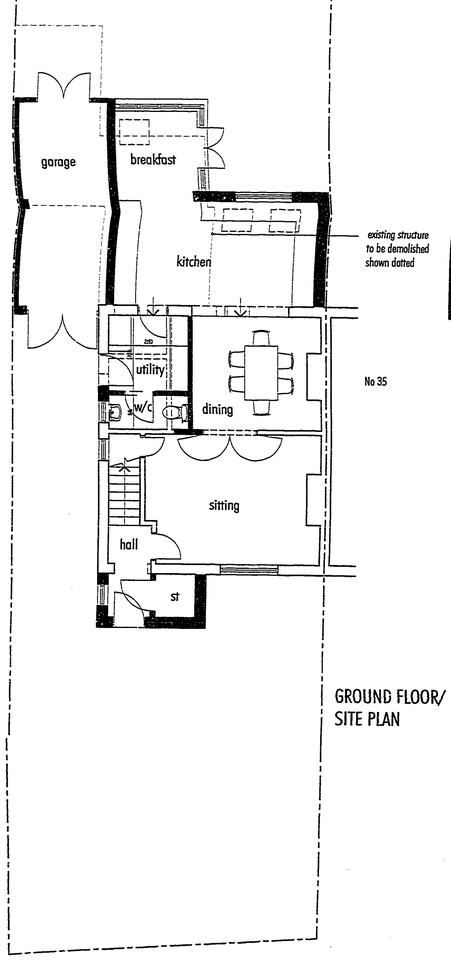

GROUND FLOOR/
SITE PLAN

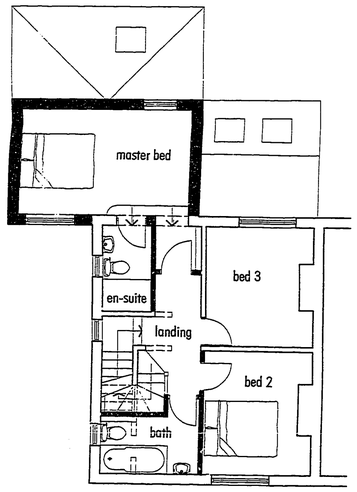

FIRST FLOOR

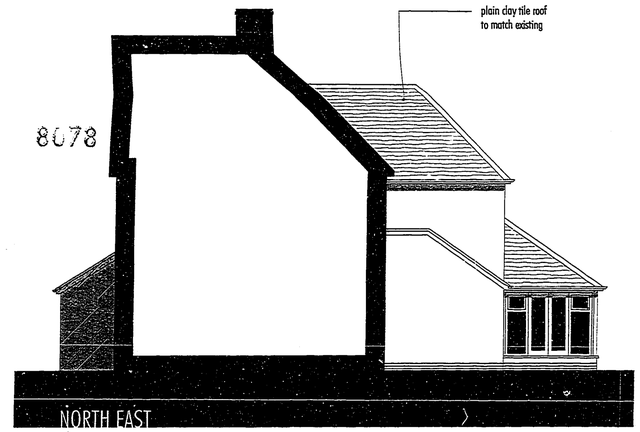

26 NOV 2002 8078

SUPERSEDED

Michael Vaughton Associates Rectory Mews, Crown Road, Wheatley, Oxon. OX33 1UL. Tel: (01865) 873936	scale 1:100	client MR AND MRS A FOLEY
	date 20/11/02	drawing PLANS AND ELEVATIONS AS PROPOSED
PROJECT EXTENSION AND ALTERATIONS, 33, GLEBE LANE, SONNING ON THAMES.	drawn TW	
	job 0272	no. 0272-P01 rev

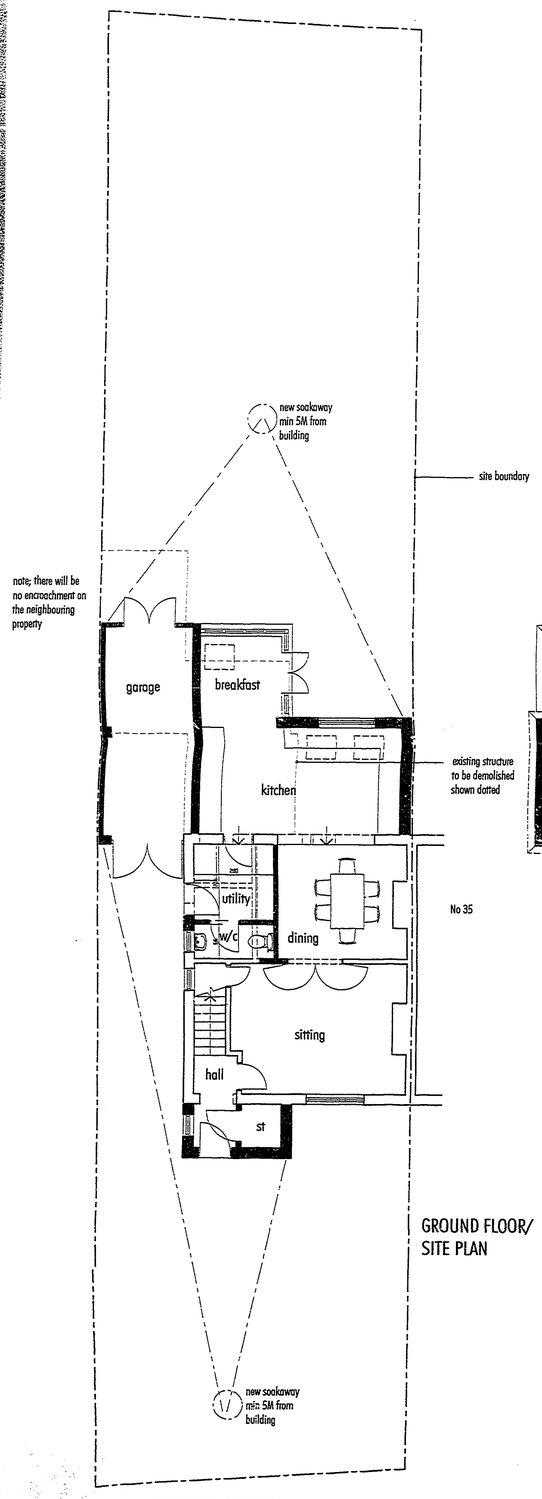

GROUND FLOOR/
SITE PLAN

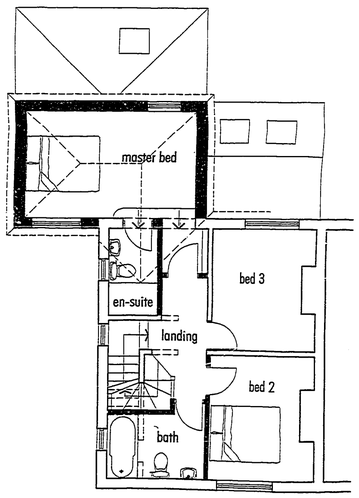

FIRST FLOOR

For detail plans see
drawing no 0271/W01





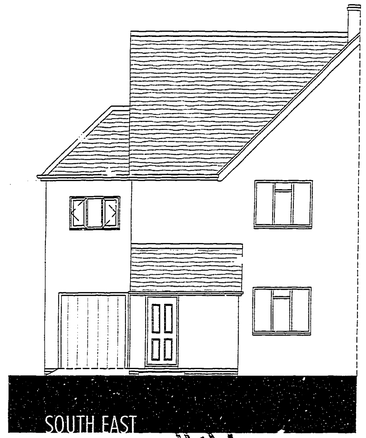

APPROVED

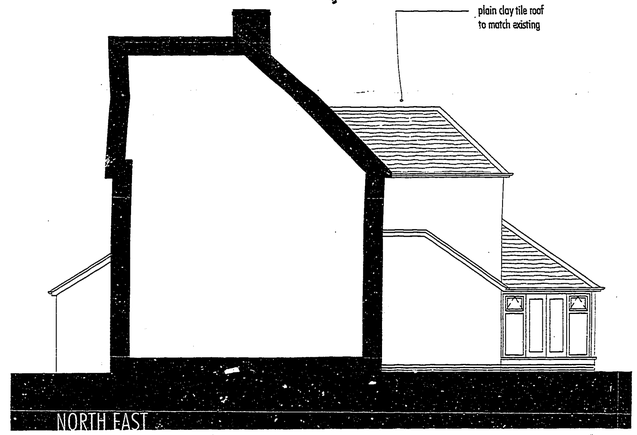

REVISED PLAN

8078

03 JAN 2002

Michael Vaughton Associates Rectory Mews, Crown Road, Wheatley, Oxon. OX33 1UL. Tel: (01865) 873936	scale 1:100	client MR AND MRS A FOLEY
	date	drawing ELEVATIONS AS PROPOSED
PROJECT EXTENSION AND ALTERATIONS, 33, GLEBE LANE, SONNING ON THAMES.	drawn	
	job 0272	no. 0272-W03 rev

CD 4/2/03