10 DEC 2002

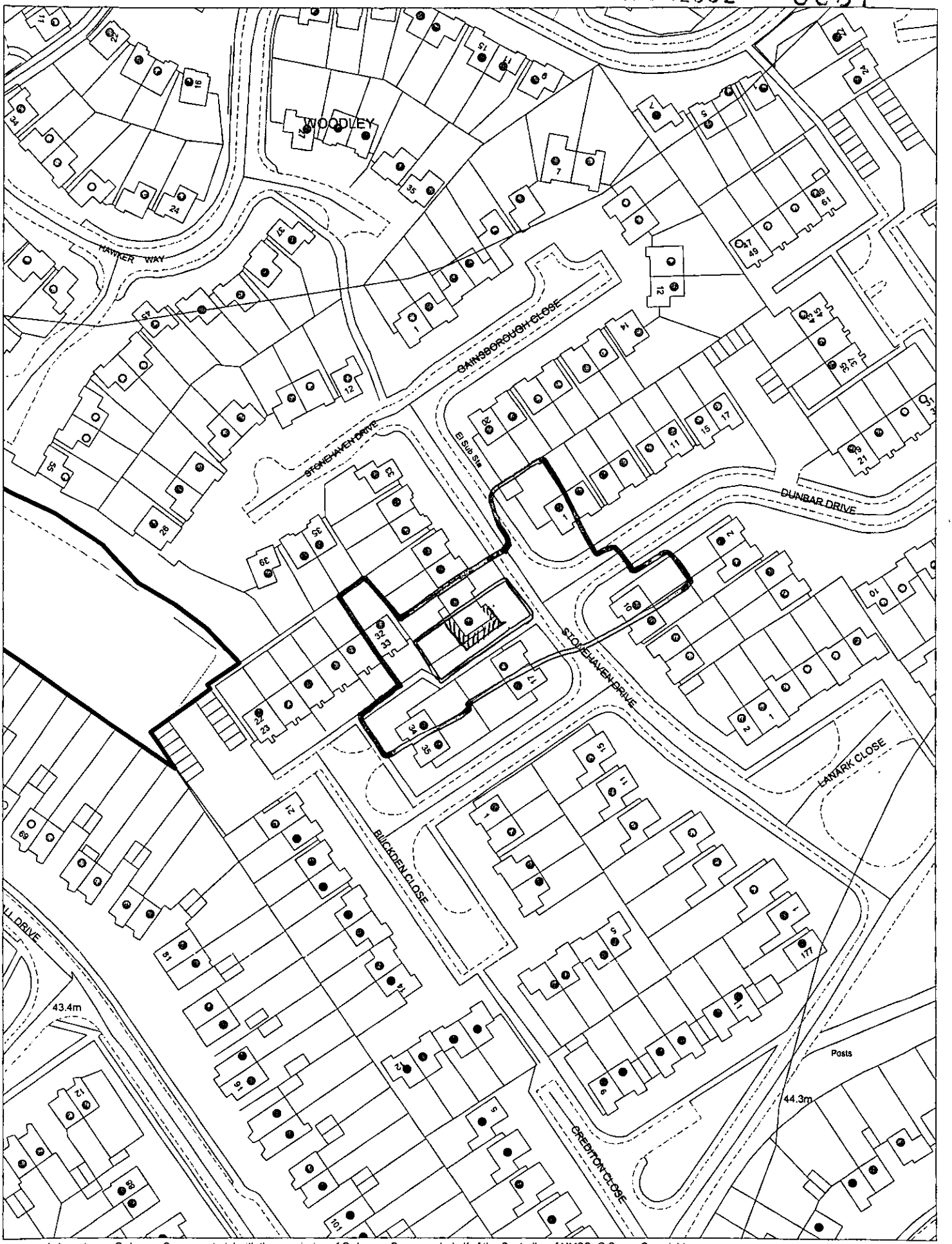

This map is based upon Ordnance Survey material with the permission of Ordnance Survey on behalf of the Controller of HMSO. © Crown Copyright.
Unauthorised reproduction infringes Crown Copyright and may lead to prosecution or civil proceedings.Wokingham District Council Licence LA086134

Development Control,Wokingham District Council.
29 November 2002

Scale: 1 : 1250

N
W E
S

APPROVED



NE.

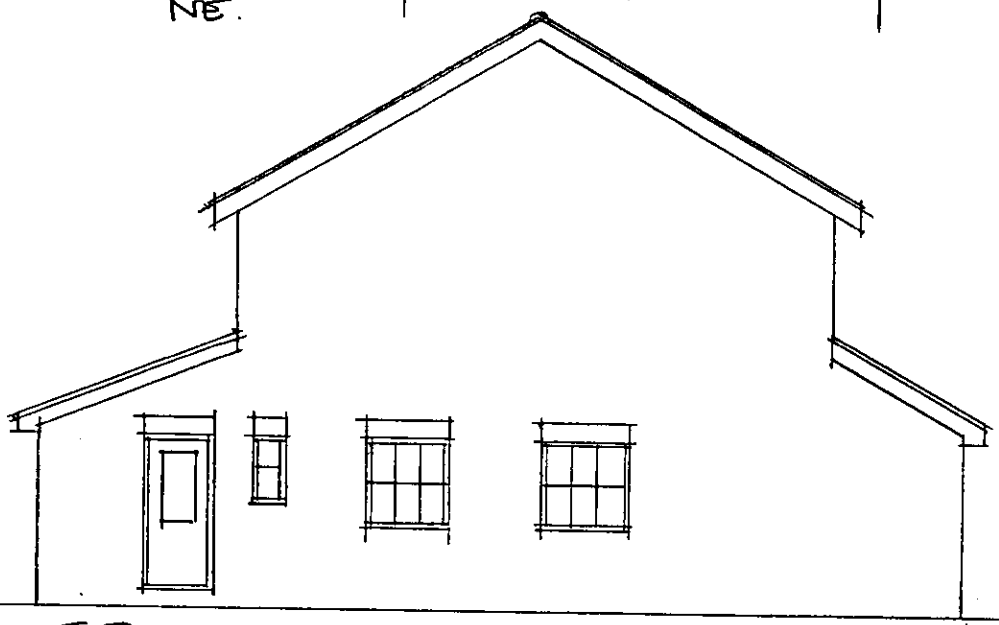

SE.

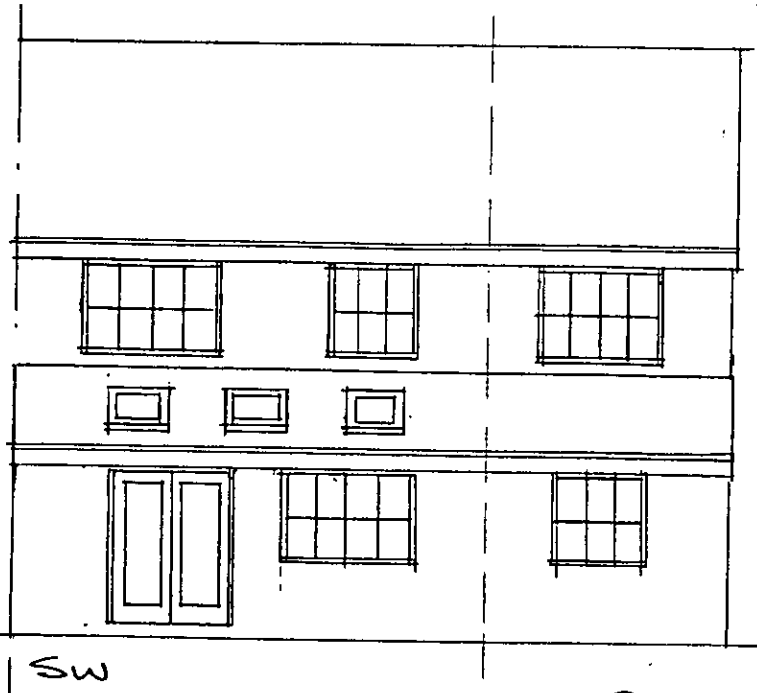

SW

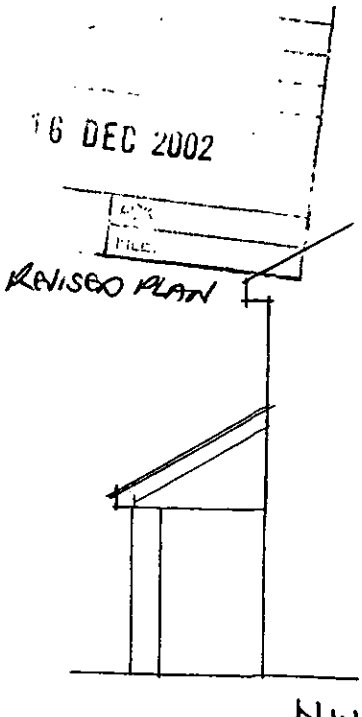

NW

16 DEC 2002

FILE

REVISED PLAN

21 STONEHAVEN DRIVE
PROPOSED ELEVATIONS
DWG. 02/24/04B

9/12/03

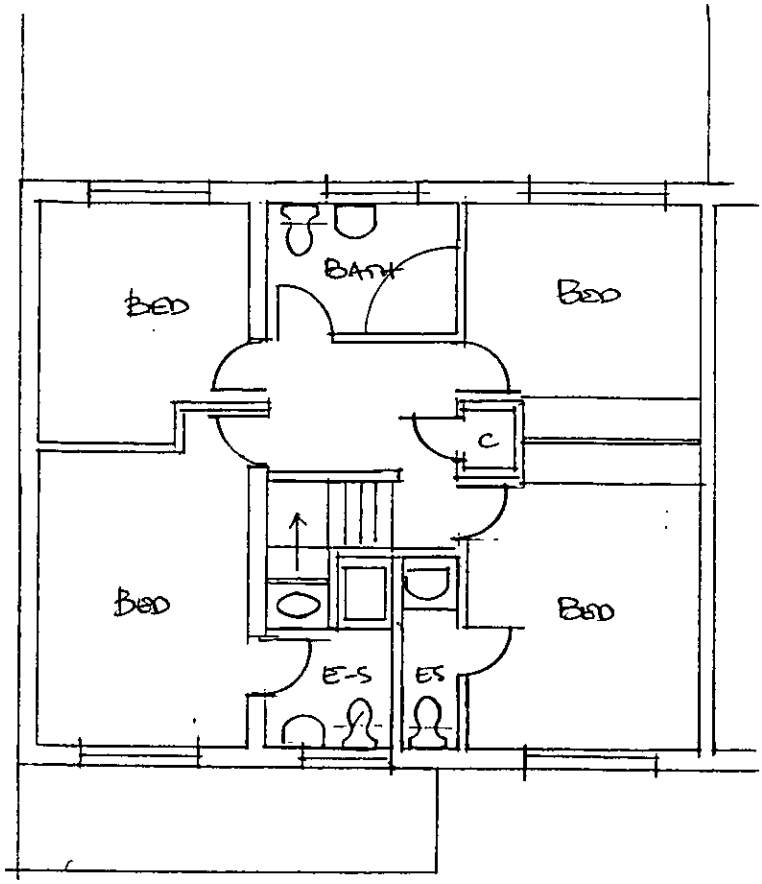

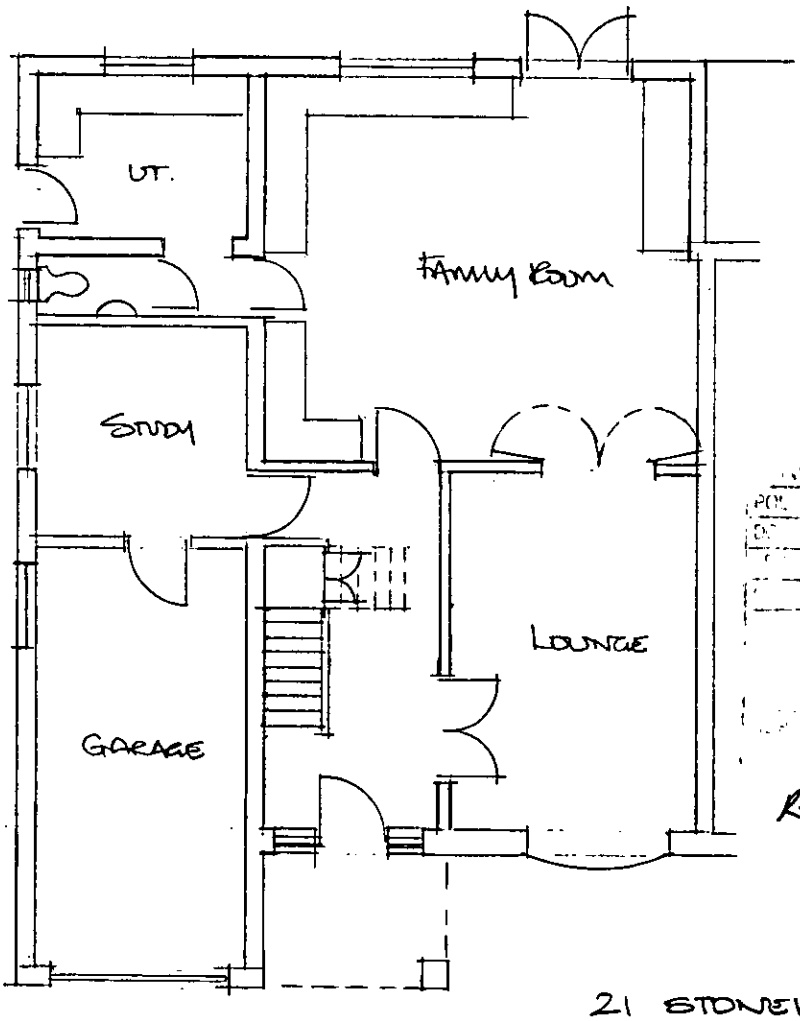

APPROVED

6 DEC 2002

REVISED PLAN

21 STONEHAVEN DRIVE

PROPOSED PLANS 1:100

DWG. 02/24/03B

12/12/03

10.[illegible].2002 0031

Ordnance Survey®

Superplan®

Planning Extract - 1

Site-centred

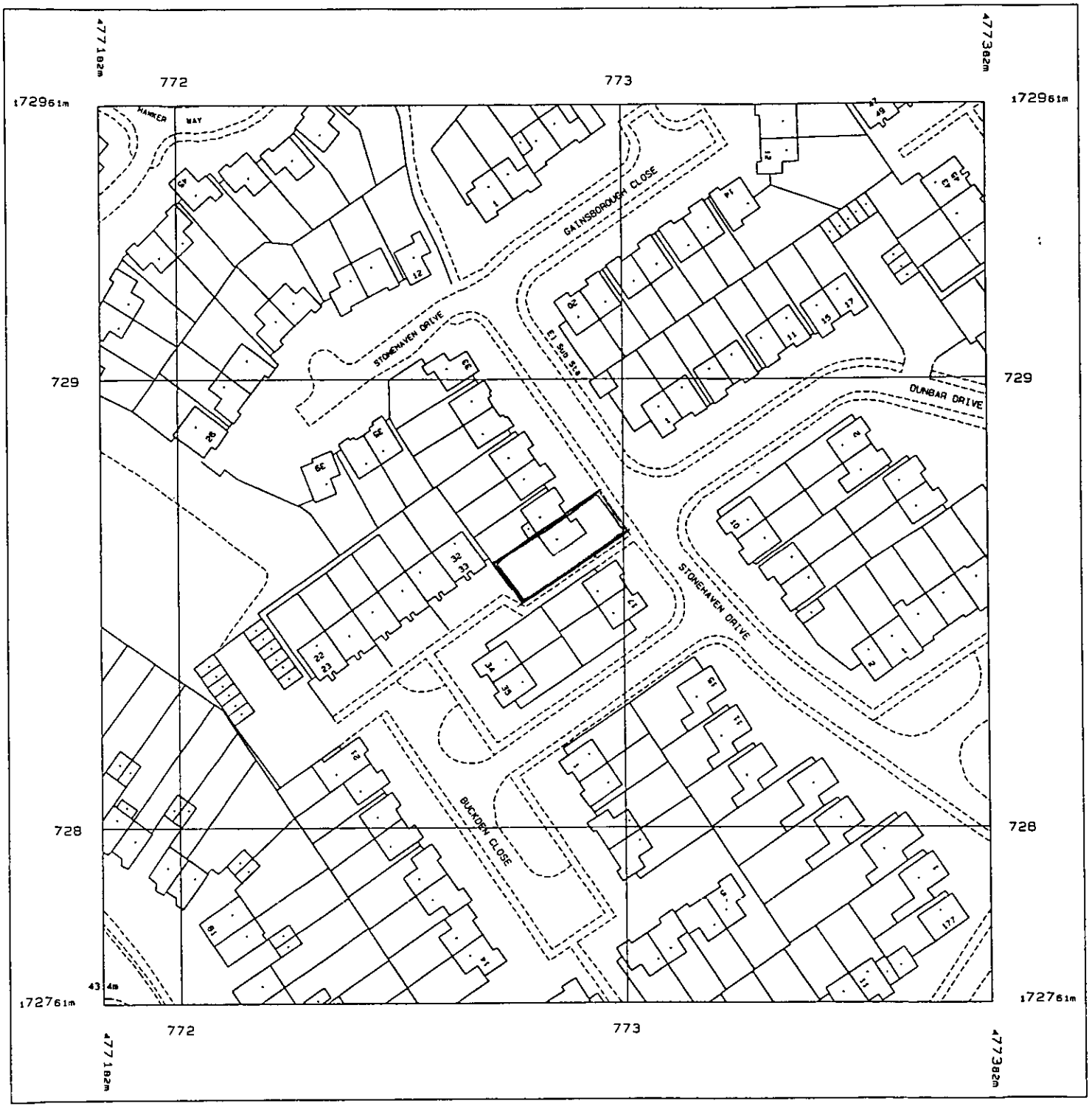

Produced 20 Nov 2002 from Ordnance Survey digital data and incorporating surveyed revision available at this date. © Crown Copyright 2002.

Reproduction in whole or in part is prohibited without the prior permission of Ordnance Survey.

Ordnance Survey, the OS symbol and Superplan are registered trade marks of Ordnance Survey, the national mapping agency of Great Britain.

Scale 1: 1250

National Grid sheet reference at centre of this Superplan: SU7772NW

The representation of a road, track or path is no evidence of a right of way.

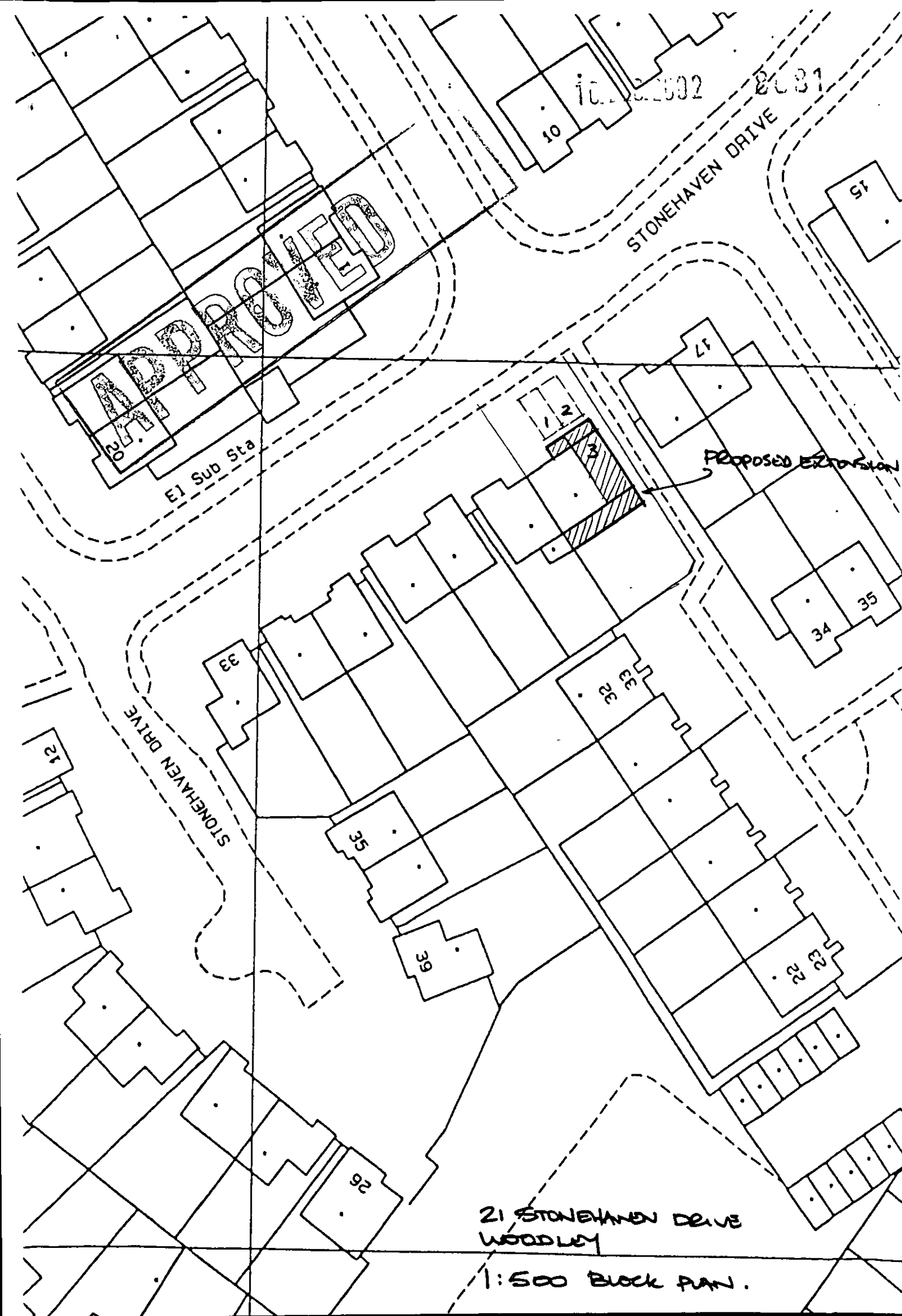

21 STONEHAVEN DRIVE
WOODLEY

1:500 BLOCK PLAN.

10.DEC.2002 8031

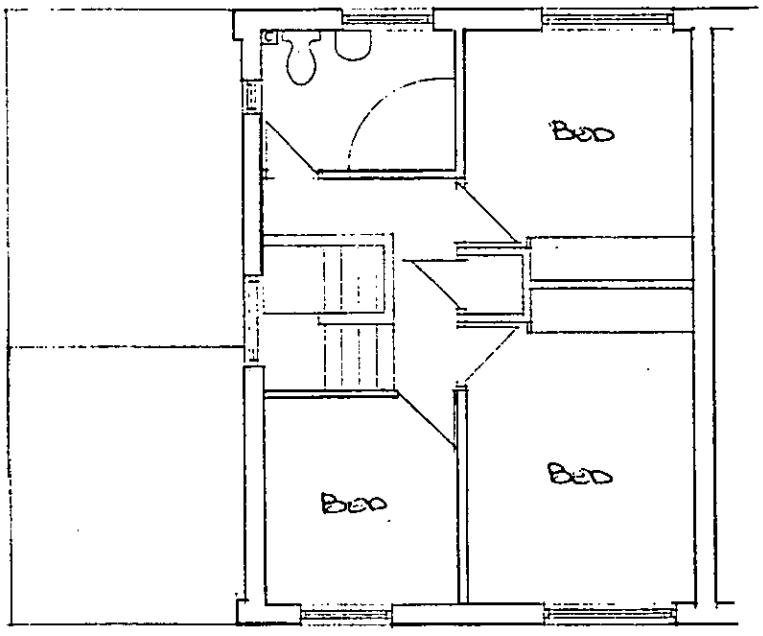

FIRST FLOOR

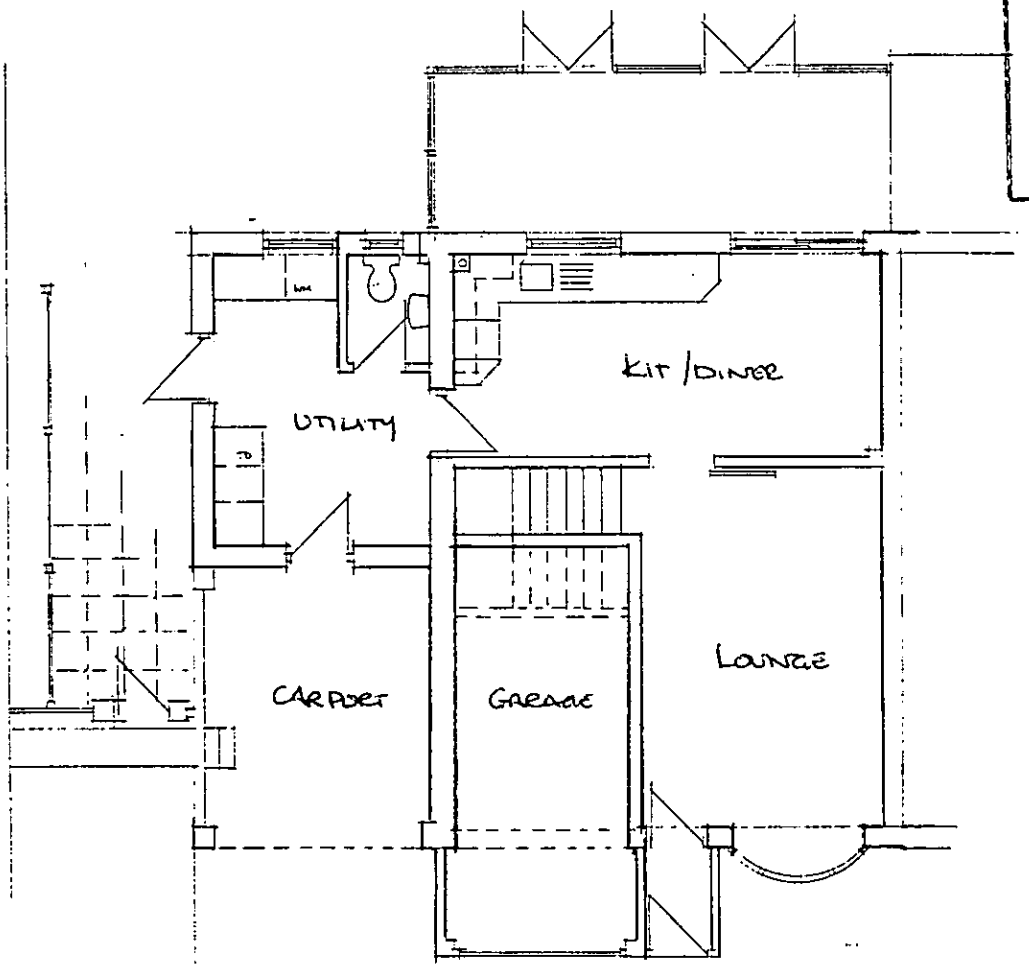

GROUND FLOOR

21 STONEHAVEN DRIVE
EXISTING PLANS 1:100
DWG. 02/24/01

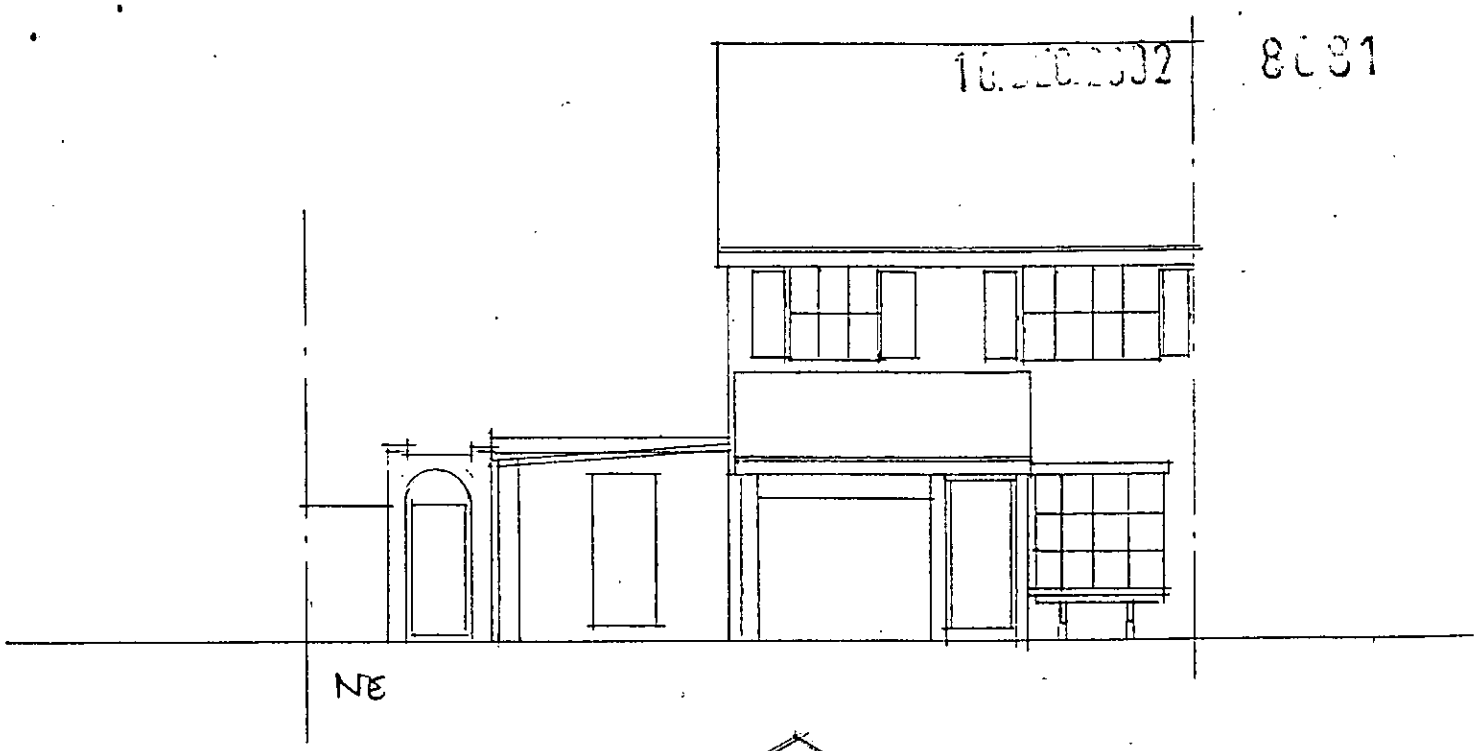

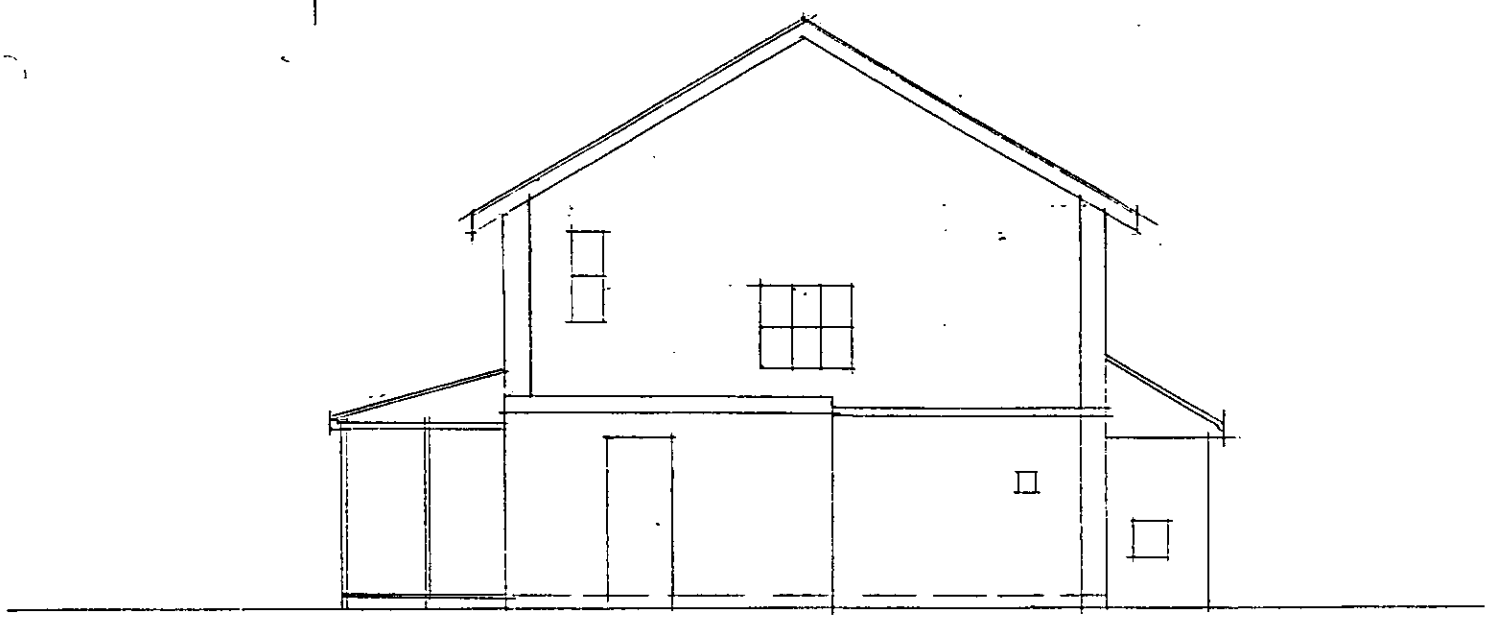



21 STONEHAVEN DRIVE

EXISTING ELEVATIONS 1:100

DWG. 02/24/02

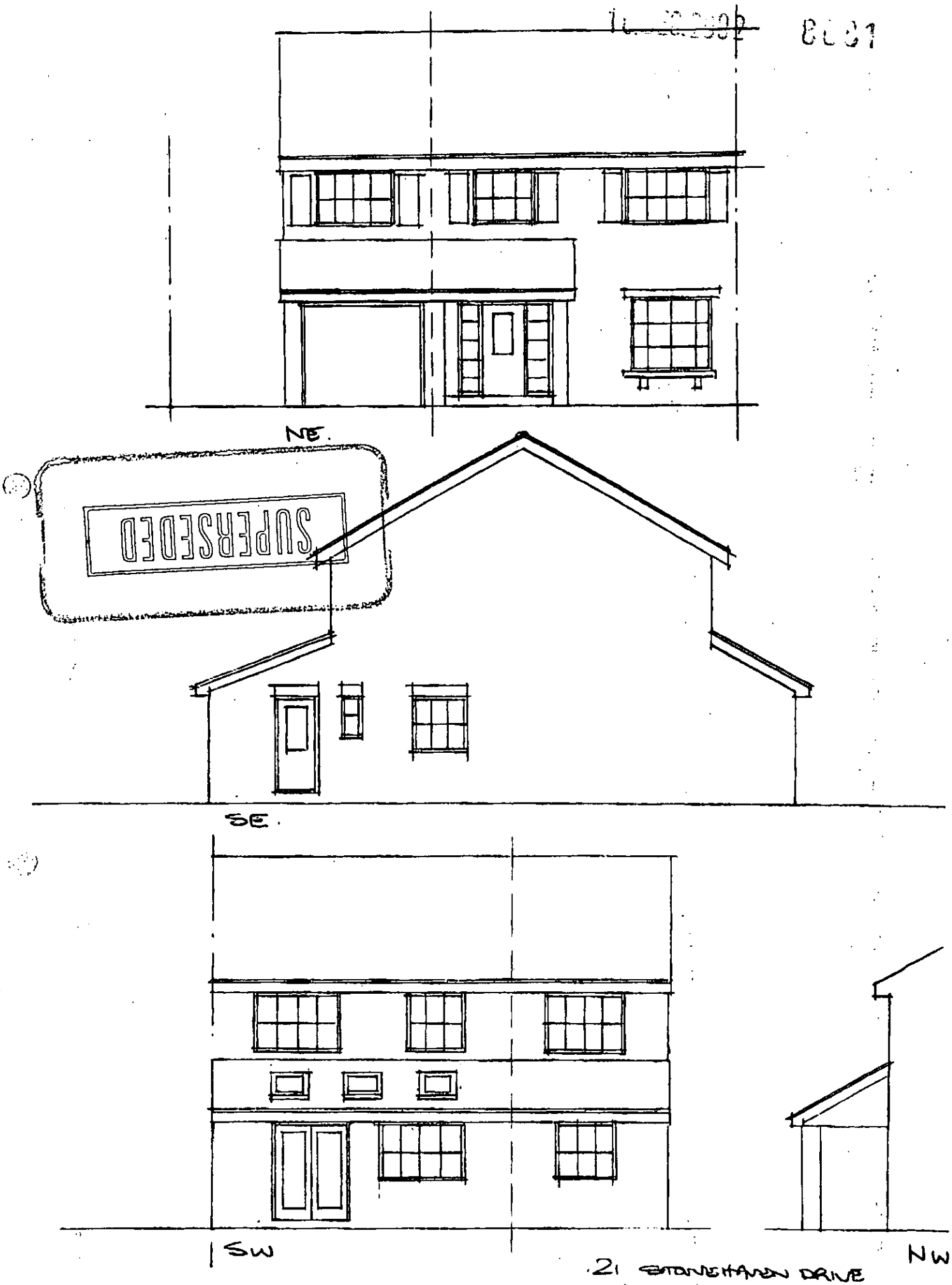

SUPERSEDED

21 STONEHAVEN DRIVE
PROPOSED ELEVATIONS
2/24/04 A

10.12.2002 8:31

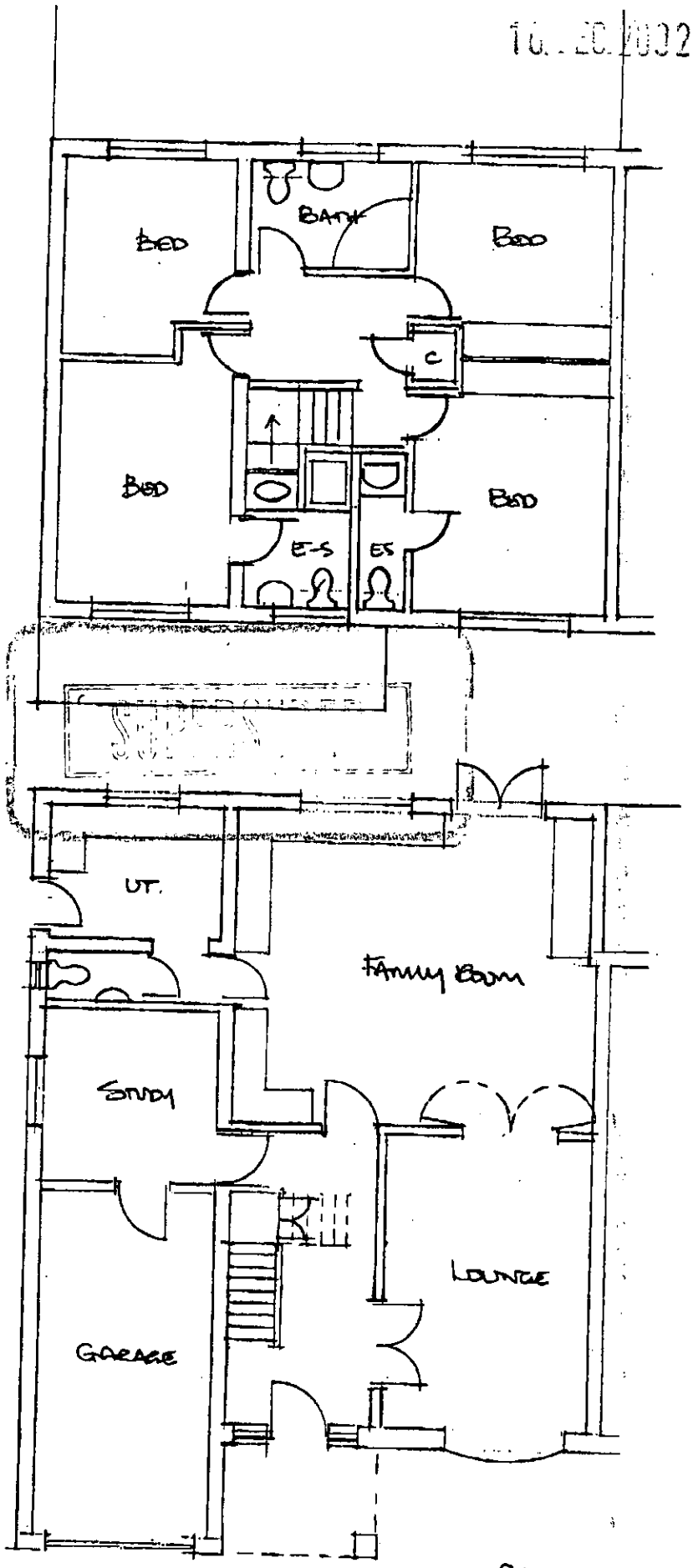

21 STONEHAVEN DRIVE
PROPOSED PLANS 1:100
DWG. 02/24/03A

0118 9542602
RRD ARCHITECT 0118 9542602 PAGE: 2
10-DEC-02 10:27