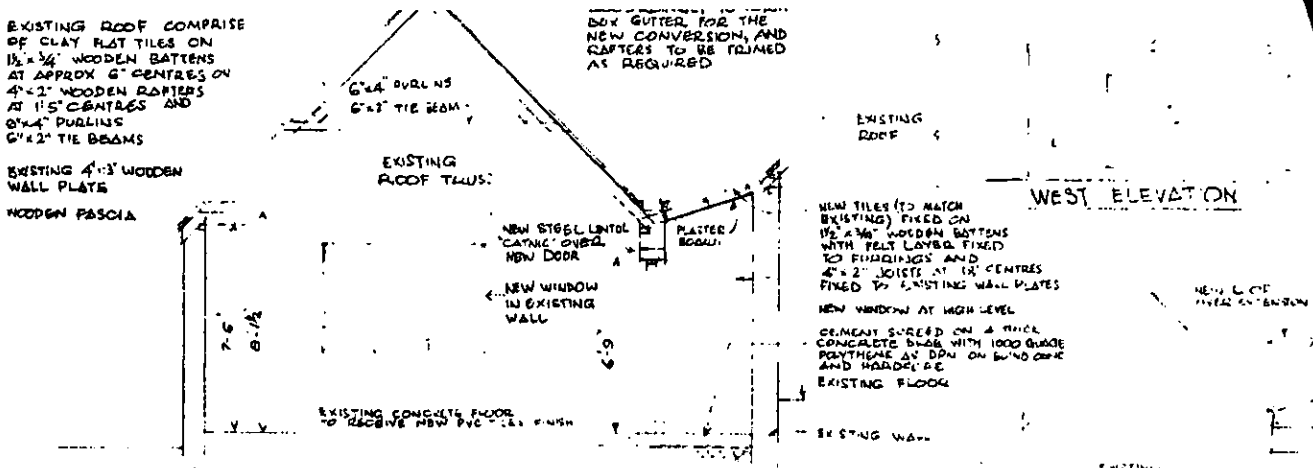

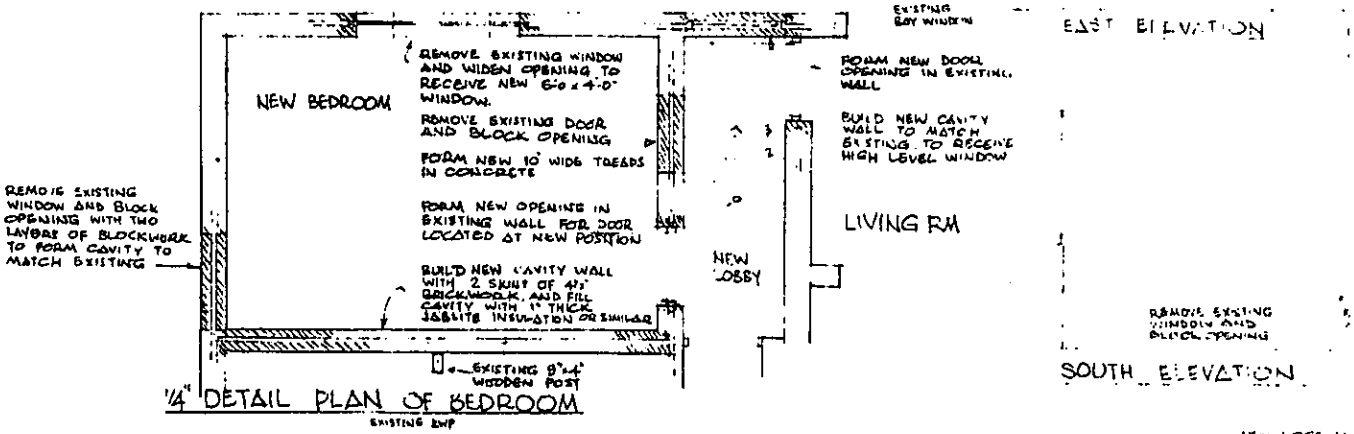

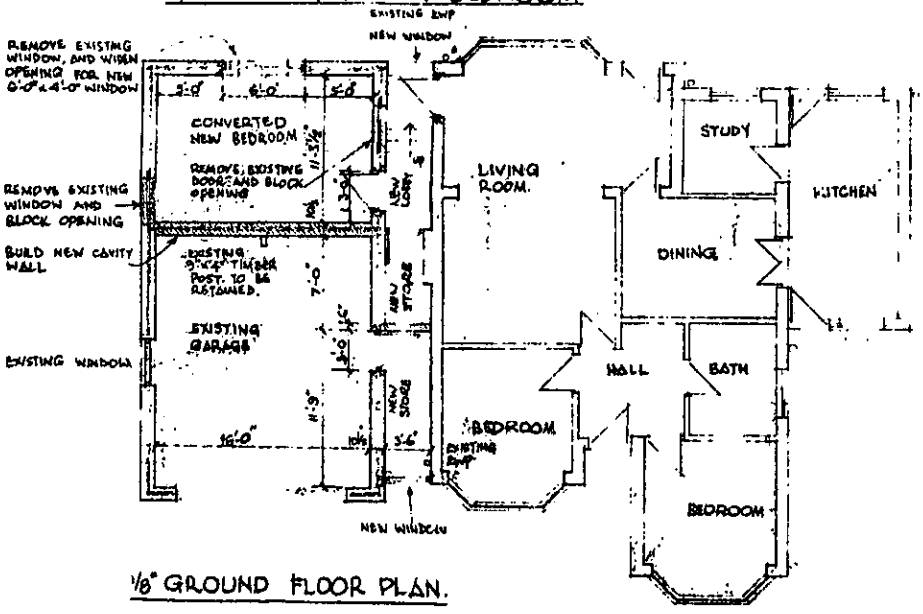

10.5 7.5 0 10 20 30 40 50 60 70 80 90 100 mm
A2 A3 A4
elke

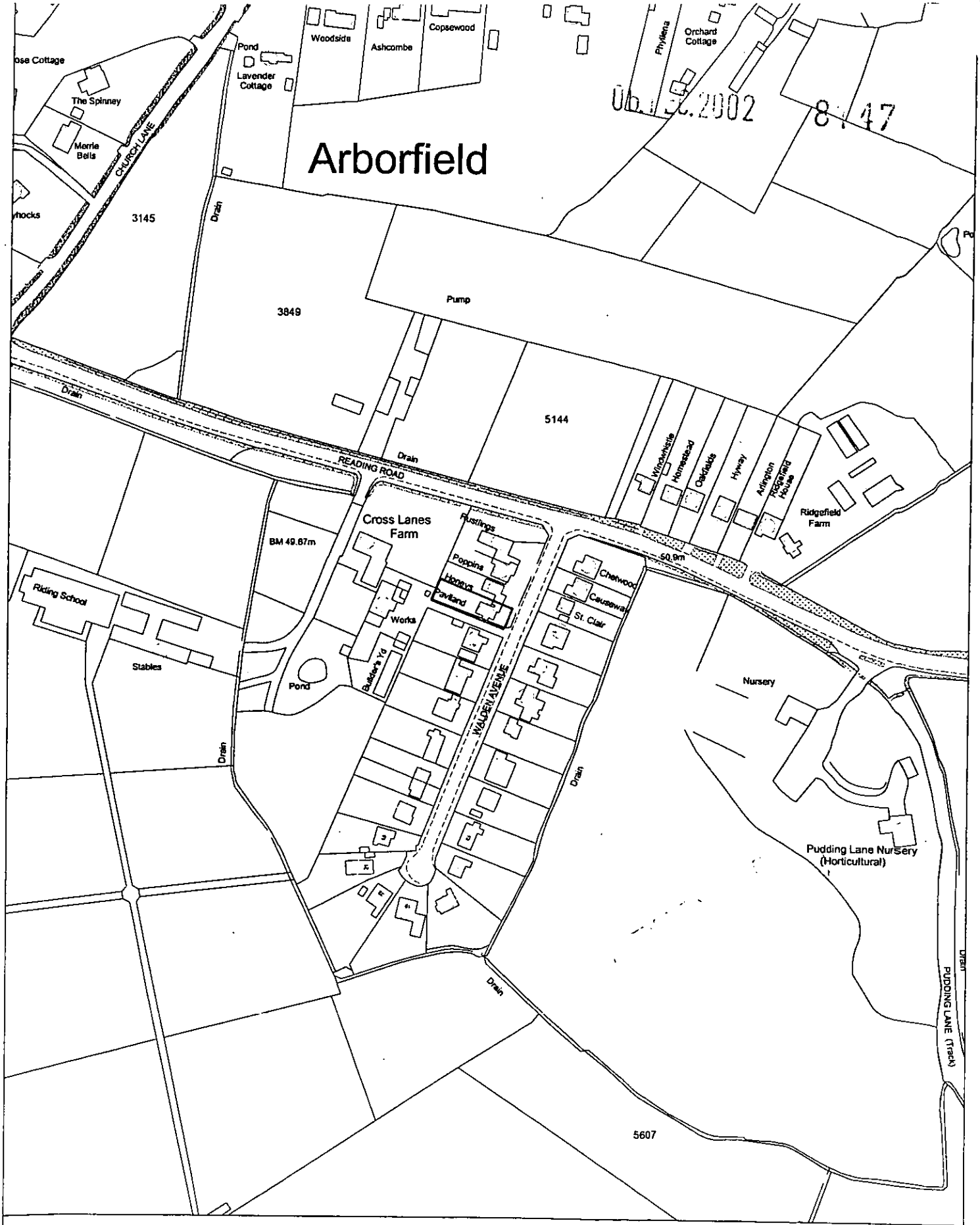

Site Plan, Scale: 1 to 2500

This copy has been produced specifically for the map return scheme purposes only. No further copies may be made.

This map is reproduced from Ordnance Survey material with the permission of Ordnance Survey on behalf of the Controller of HMSO Office. © Crown Copyright. Wokingham District Council, Licence No. LA086134

Date: 5 December 2002

N
W E
S

06.DEC.2002 8:47

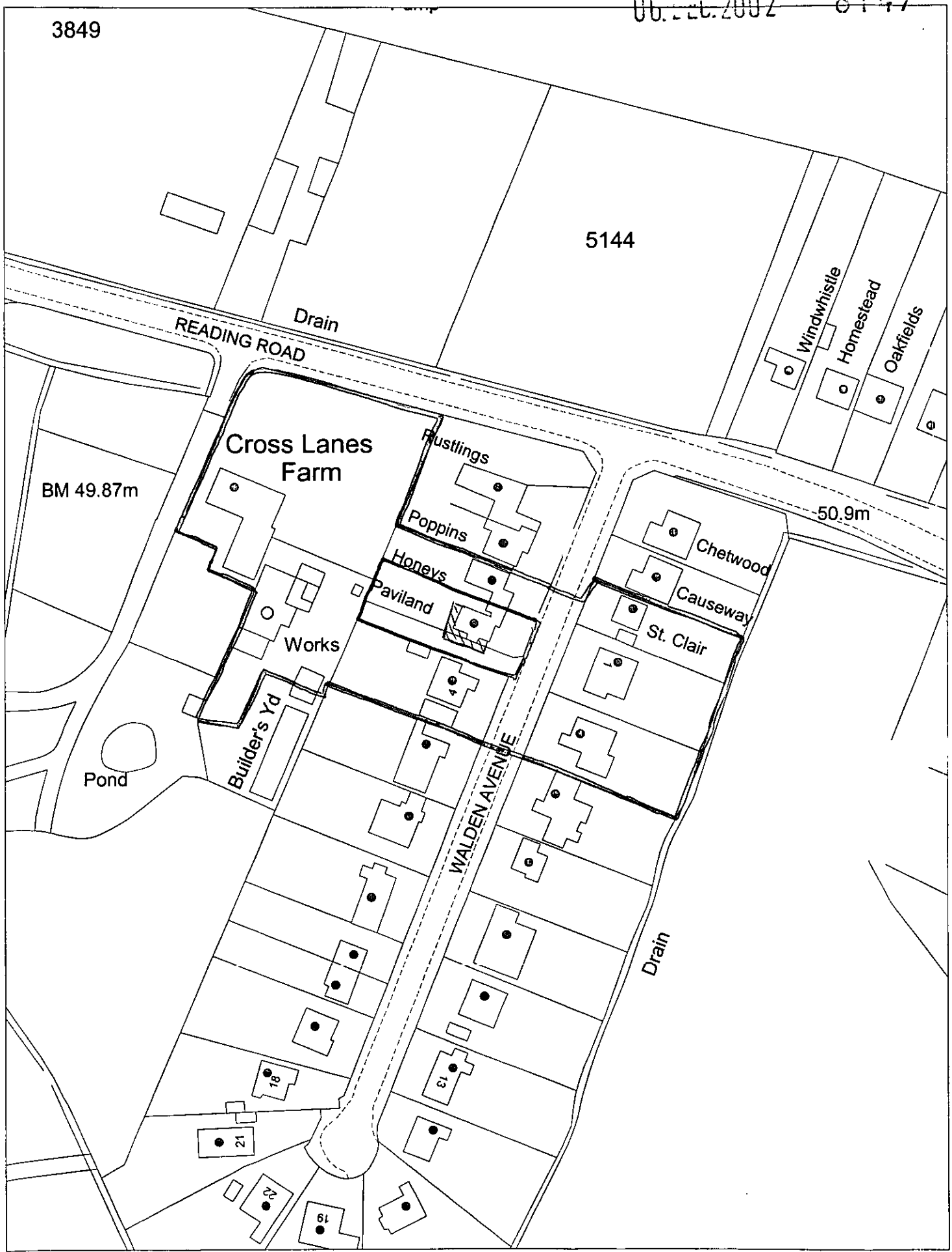

This map is based upon Ordnance Survey material with the permission of Ordnance Survey on behalf of the Controller of HMSO. © Crown Copyright. Unauthorised reproduction infringes Crown Copyright and may lead to prosecution or civil proceedings.Wokingham District Council Licence LA086134

Development Control,Wokingham District Council.
9 December 2002

Scale: 1 : 1250

N
W E
S

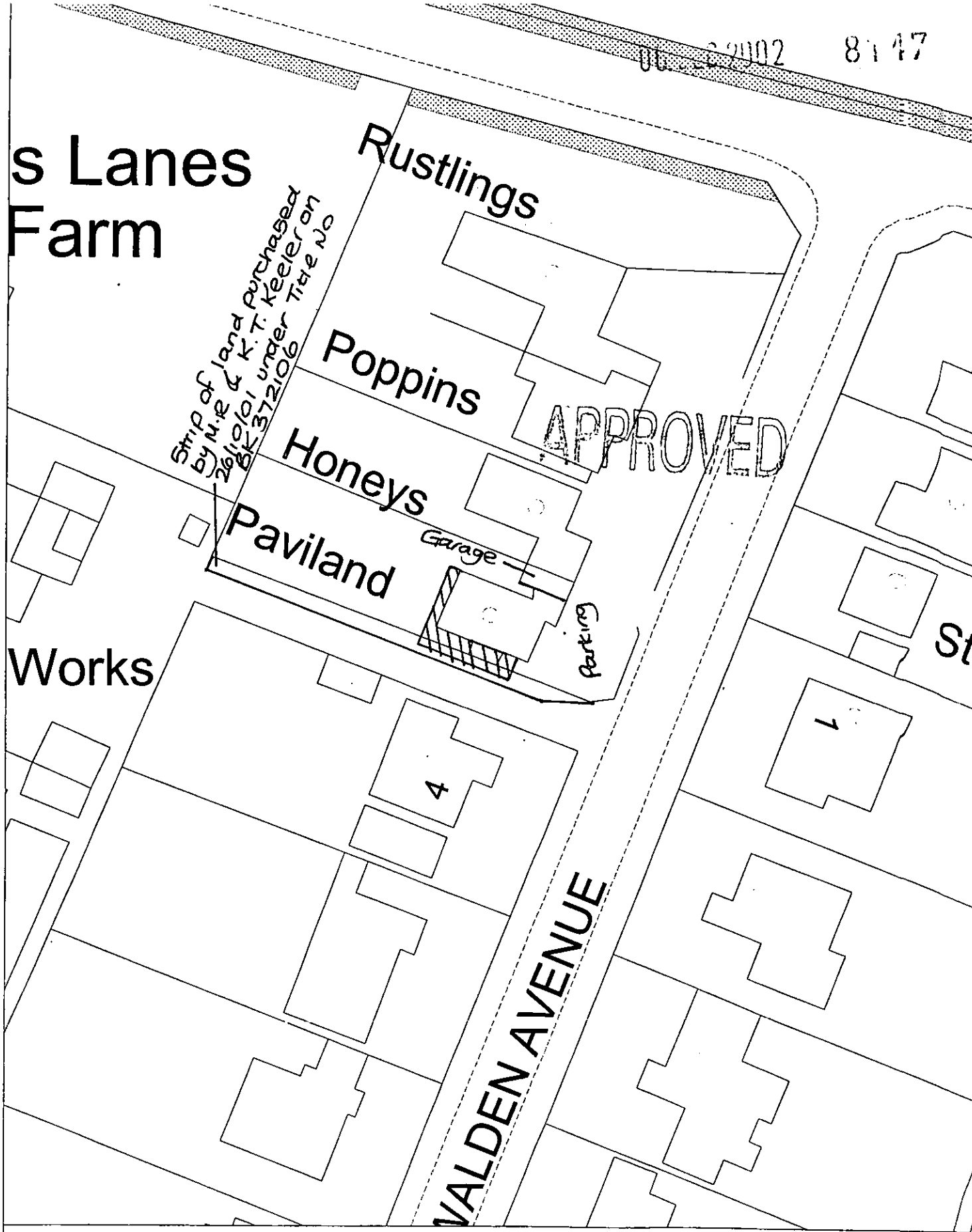

Site Plan, Scale: 1 to 500

This copy has been produced specifically for the map return scheme purposes only. No further copies may be made.

This map is reproduced from Ordnance Survey material with the permission of Ordnance Survey on behalf of the Controller of HMSO Office. © Crown Copyright. Wokingham District Council, Licence No. LA086134

Date: 5 December 2002

THE FOLLOWING SCANNED IMAGES ARE DOCUMENTS OF BAD QUALITY OR ARE PHOTOCOPIES.



FOR THIS REASON THEY MAY APPEAR UNREADABLE ON SCREEN

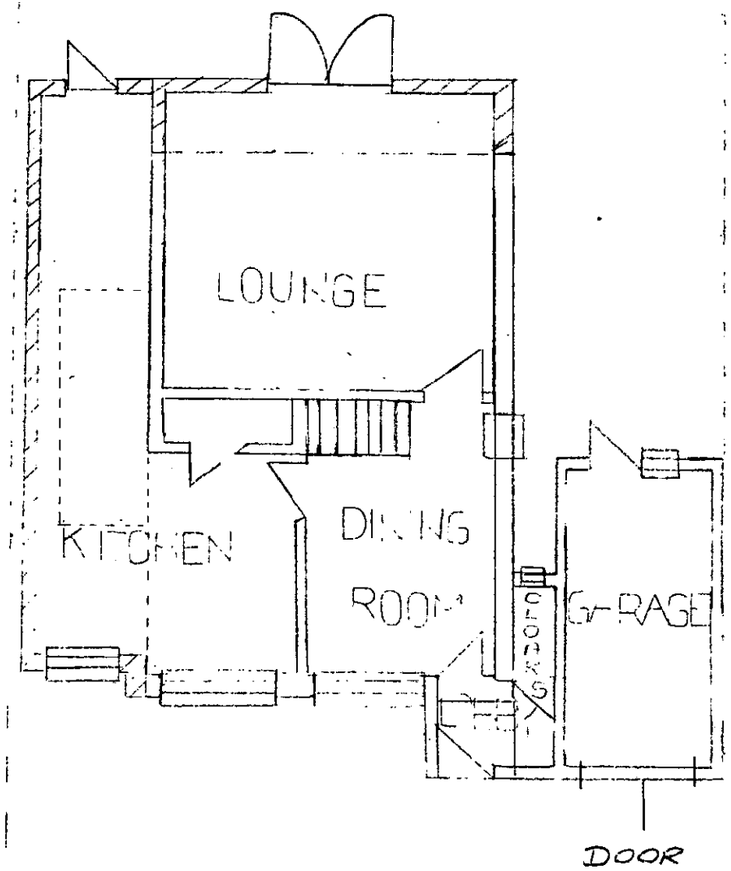

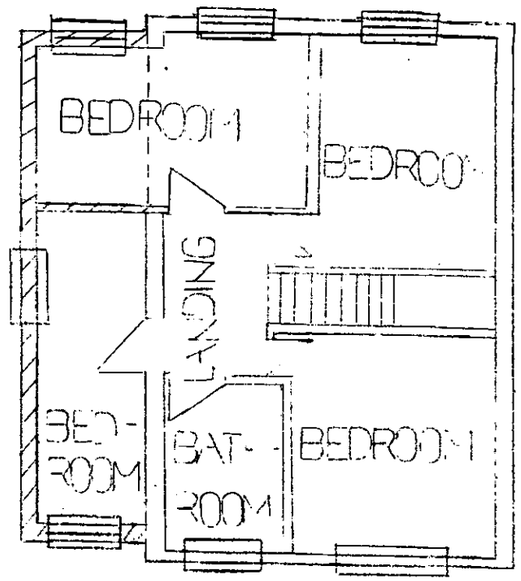

BOUNDARY LINE

BOUNDARY LINE

AS PROPOSED

APPROVED

PAVILAND
WALDEN AVENUE
ARBORFIELD
BERKSHIRE
1:100

06.DEC.2002 8:47

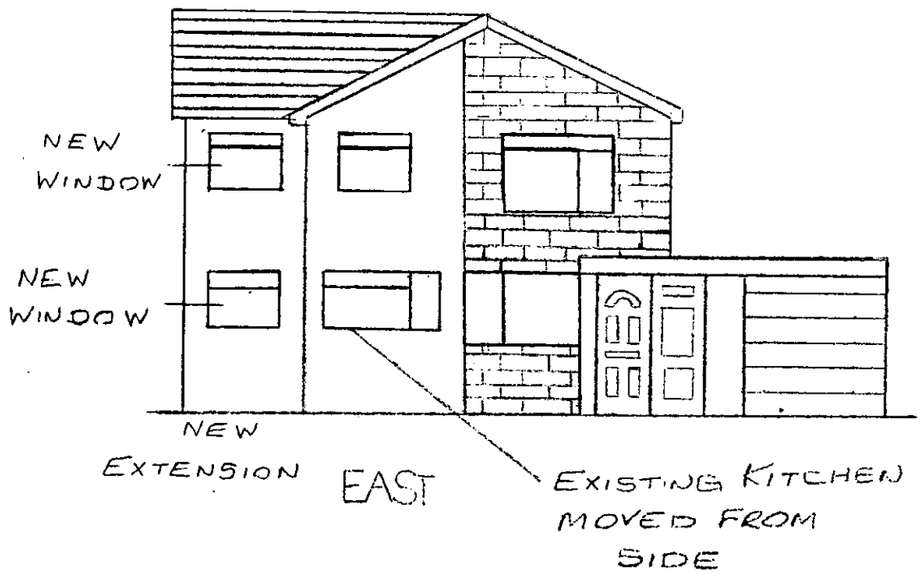

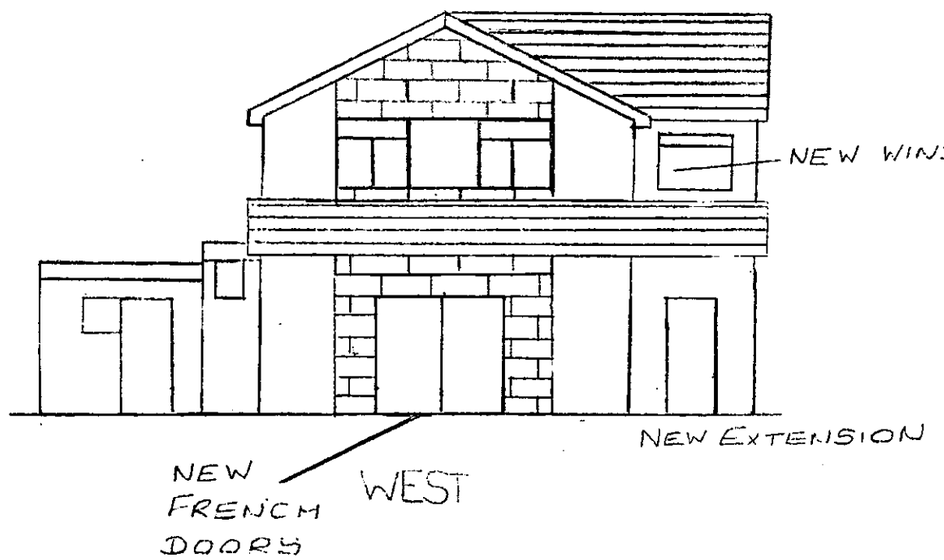

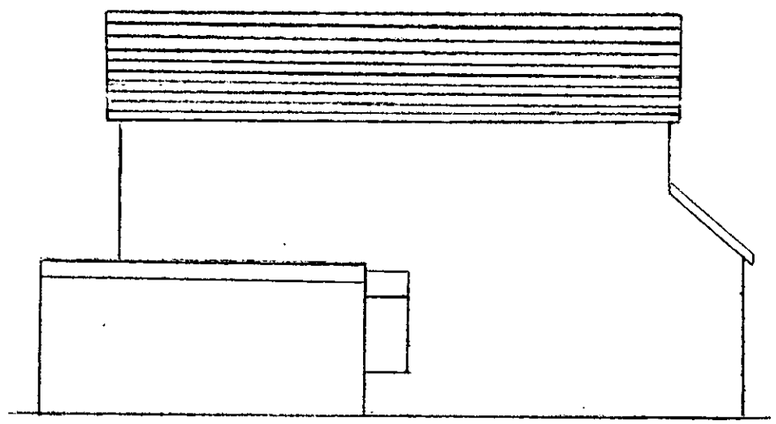

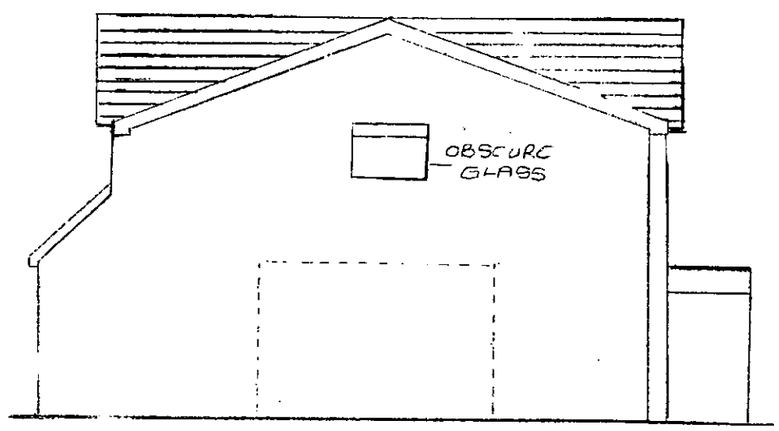

PAVILAND
WALDEN AVENUE
ARBORFIELD
BERKSHIRE
1:100