Location of Planning Application
VAR/2002/8086

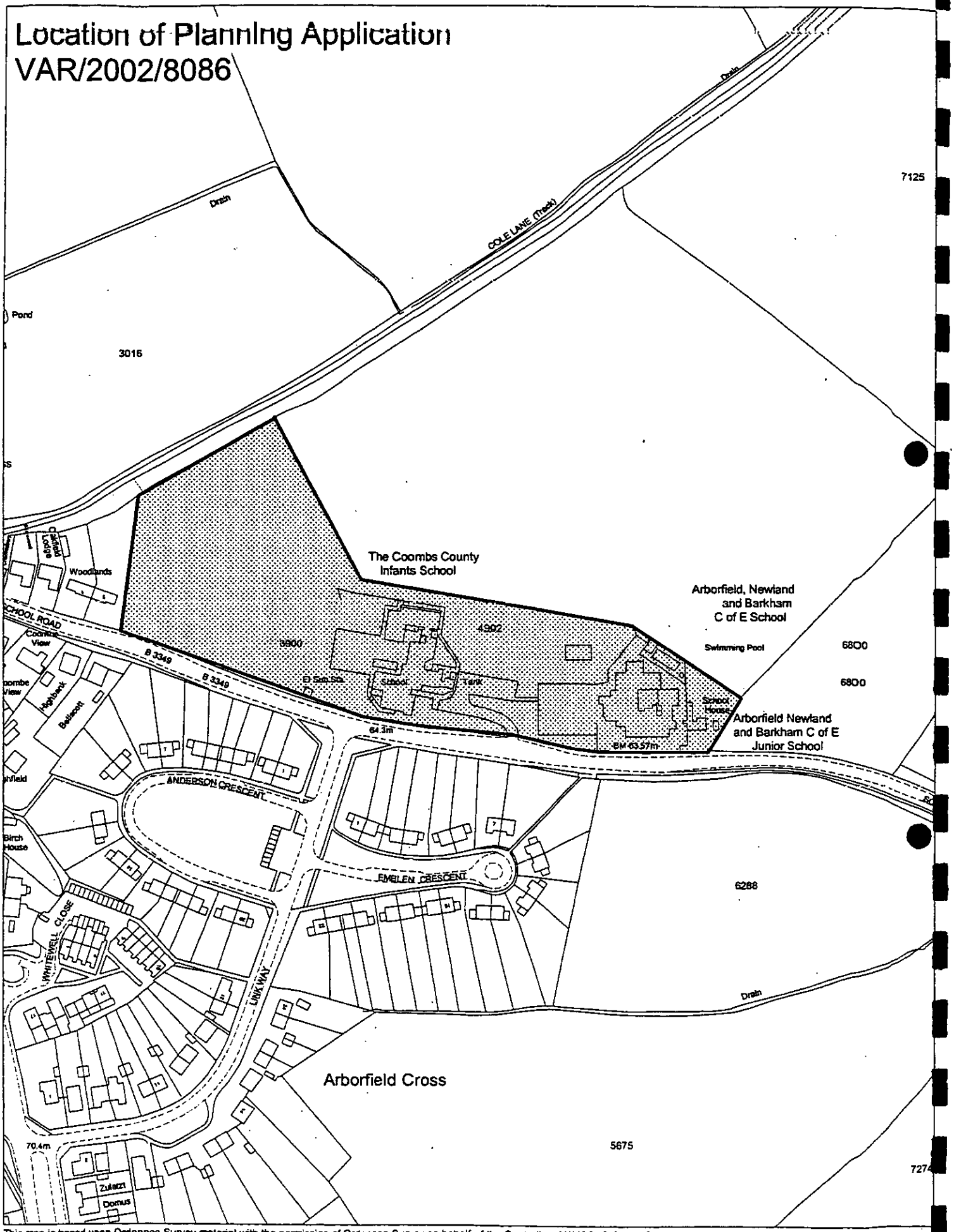

This map is based upon Ordnance Survey material with the permission of Ordnance Survey on behalf of the Controller of HMSO. © Crown Copyright.
Unauthorised reproduction infringes Crown Copyright and may lead to prosecution or civil proceedings.Wokingham District Council Licence LA086134

Development Control,Wokingham District Council.

29 November 2002

Scale: 1 : 2500

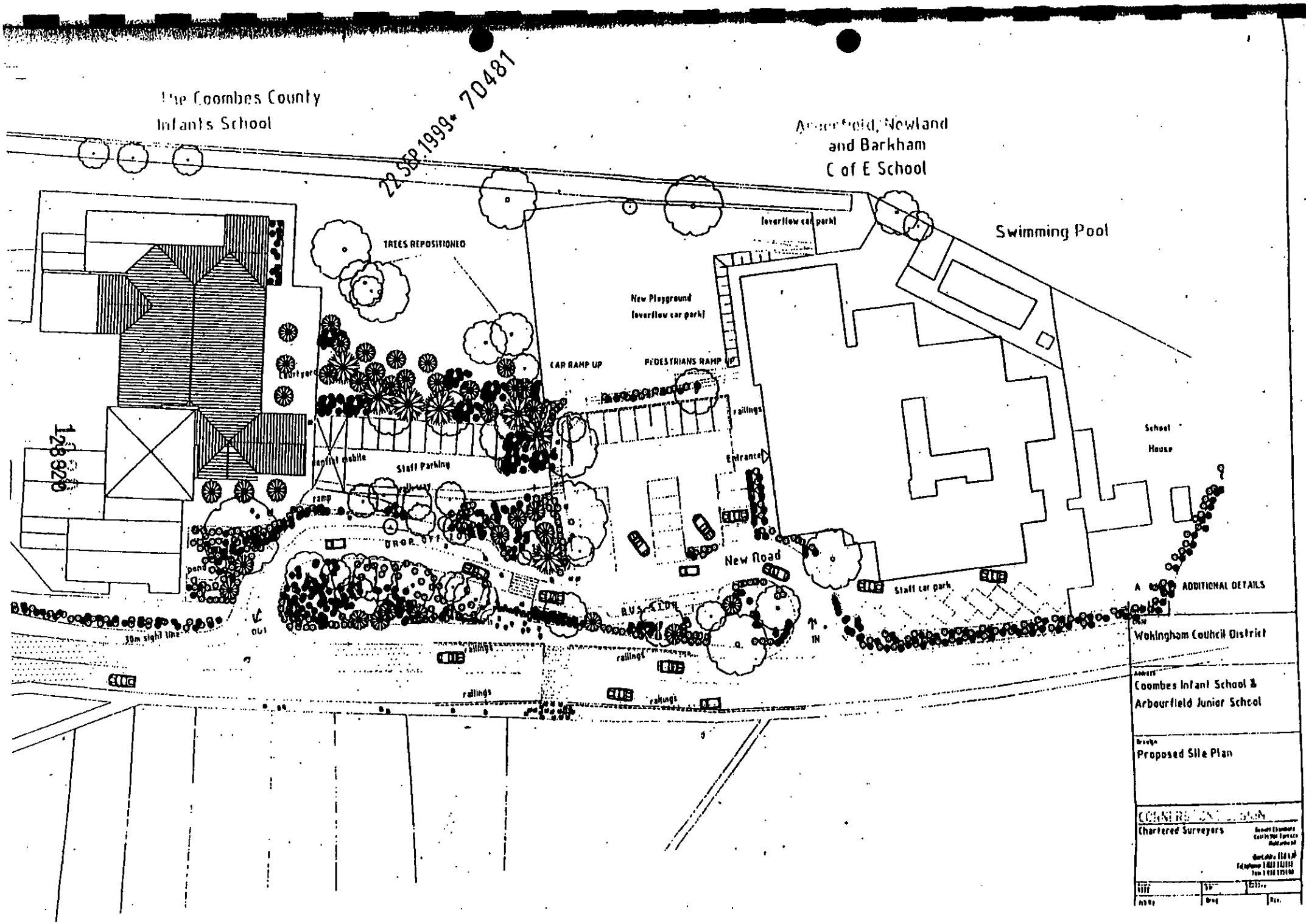
The Coombes County
Infants School
Arbourfield, Newland
and Barkham
C of E School
22 SEP 1999 * 70481
Swimming Pool
TREES REPOSITIONED
New Playground
(overflow car park)
CAR RAMP UP
PEDESTRIANS RAMP UP
railings
Entrance
School
House
Staff Parking
ramp
DROP OFF
New Road
Staff car park
ADDITIONAL DETAILS
30m sight line
OUT
IN
railings
Wokingham Council District
Coombes Infant School &
Arbourfield Junior School
Proposed Site Plan
Chartered Surveyors

3016

The Coombs County
Infants School

Arborfield, Newland
and Barkham
C of E School

Nature reserve

Playing Area

CAR PARK

SCHOOL ROAD B3349

ANDERSON CRESCENT

EMBLEN CRESCENT

SCHOOL ROAD

Pond

80

Location Plan

Coombes & Arborfield Schools

School Road, Arborfield, Wokingham.

Drawn ft Scale: 1:1250

Drg No. C & AB 02/02

Location of Planning Application
VAR/2002/8086

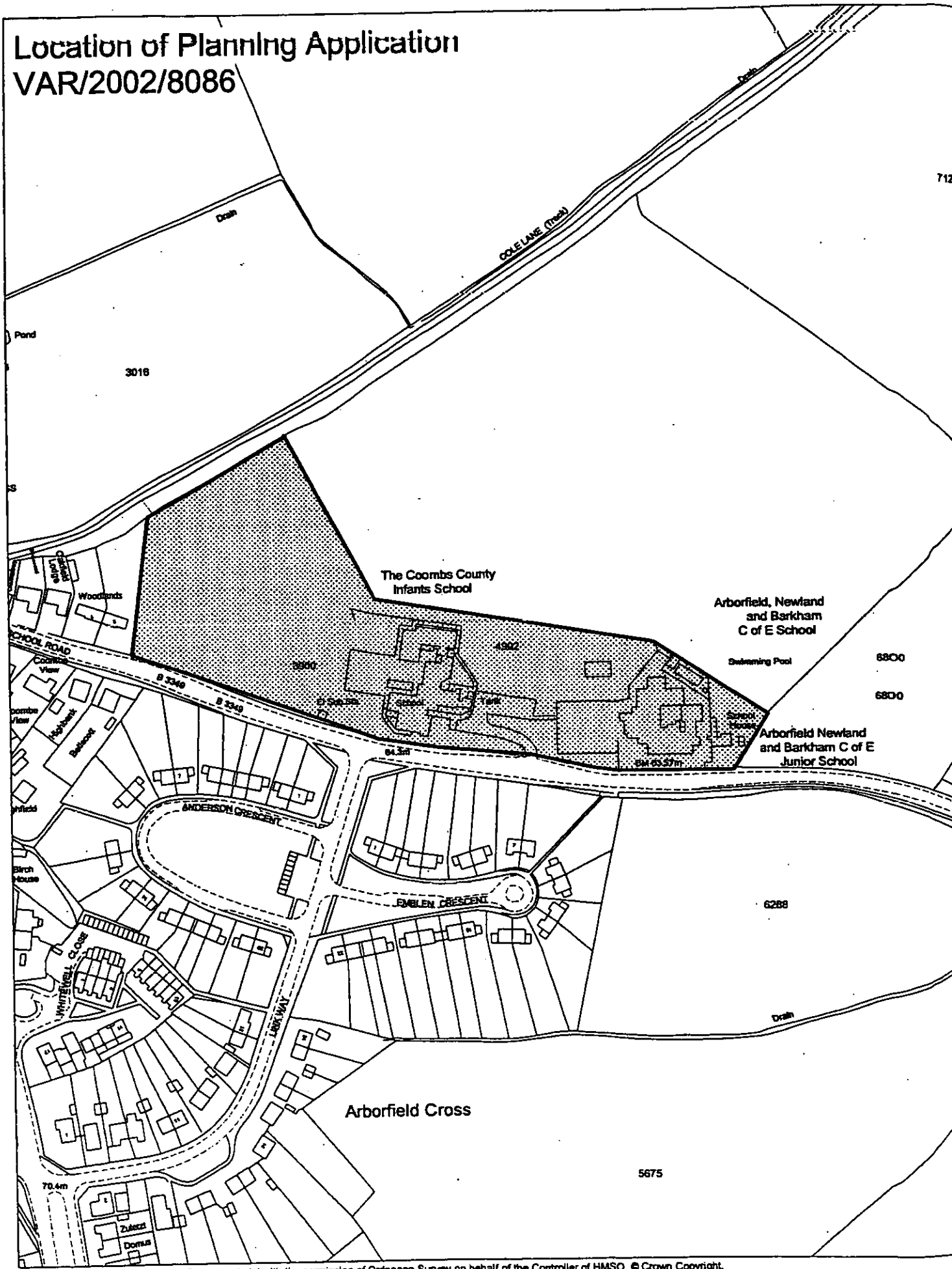

This map is based upon Ordnance Survey material with the permission of Ordnance Survey on behalf of the Controller of HMSO. © Crown Copyright. Unauthorised reproduction infringes Crown Copyright and may lead to prosecution or civil proceedings.Wokingham District Council Licence LA086134

Development Control,Wokingham District Council.
29 November 2002

Scale: 1 : 2500

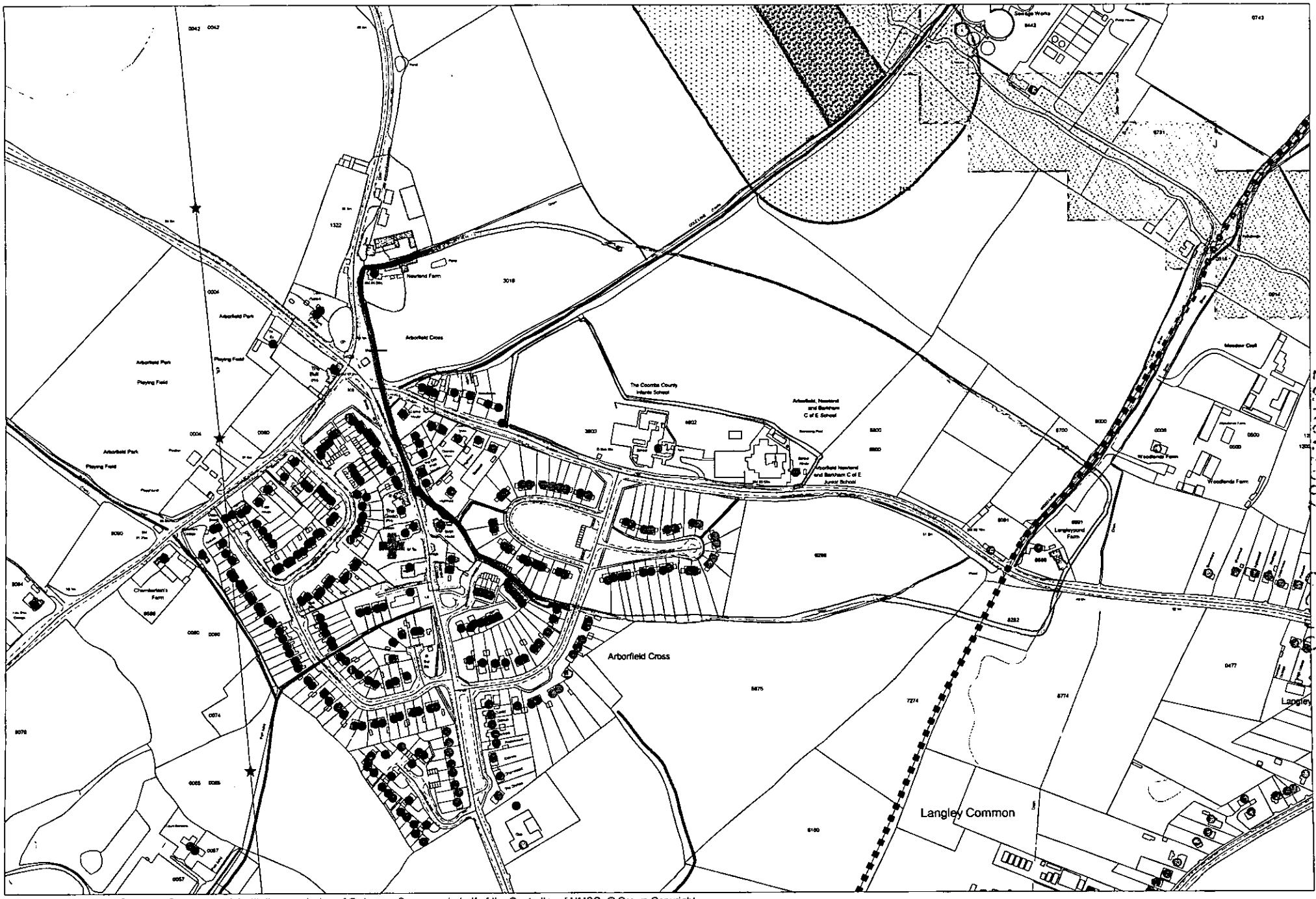

This map is based upon Ordnance Survey material with the permission of Ordnance Survey on behalf of the Controller of HMSO. © Crown Copyright.
Unauthorised reproduction infringes Crown Copyright and may lead to prosecution or civil proceedings.Wokingham District Council Licence LA086134

Development Control,Wokingham District Council.
26 November 2002

60m cons. as for /7914

Scale: 1 : 5000

N W E S