27.3V.2002 8089

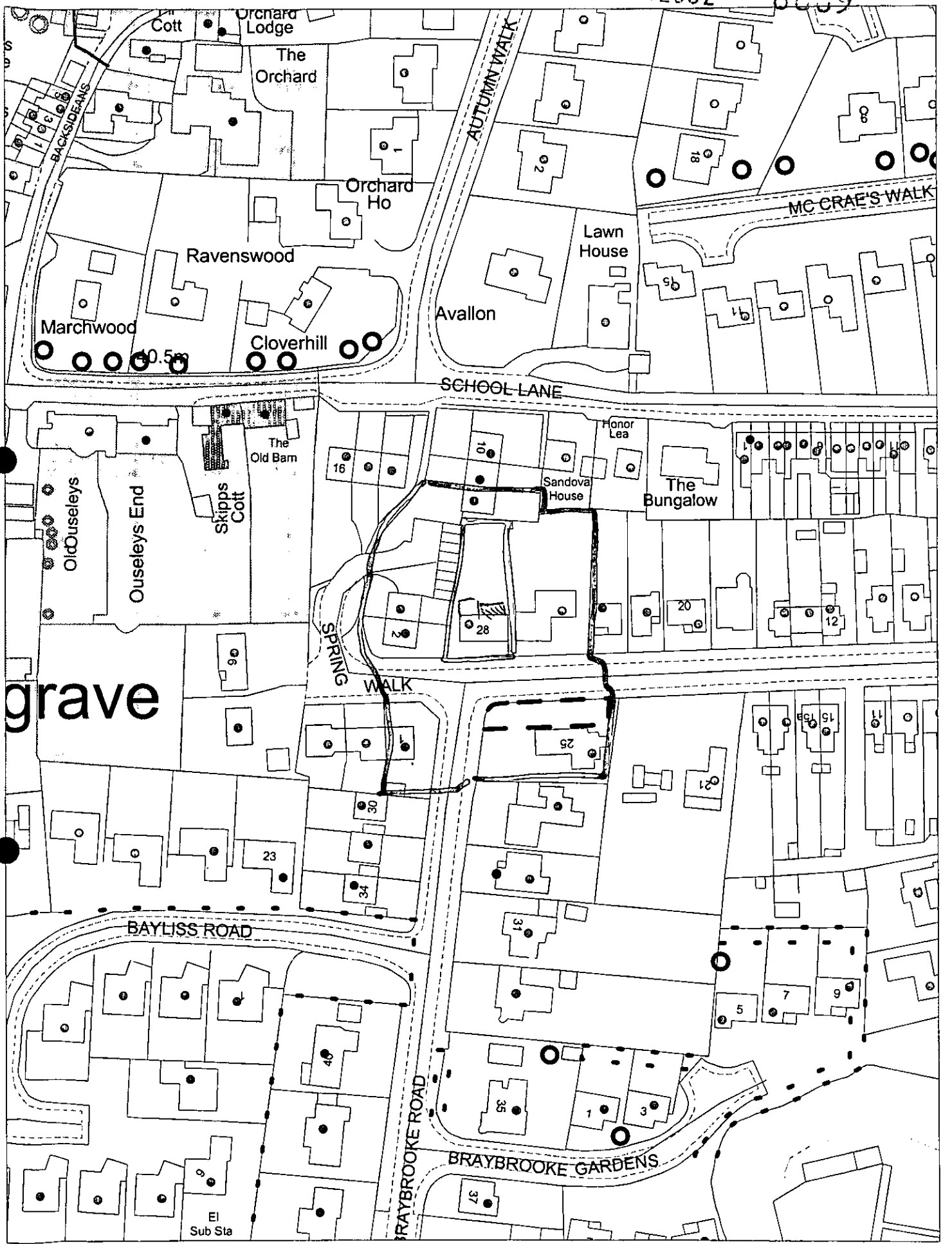

This map is based upon Ordnance Survey material with the permission of Ordnance Survey on behalf of the Controller of HMSO. © Crown Copyright. Unauthorised reproduction infringes Crown Copyright and may lead to prosecution or civil proceedings.Wokingham District Council Licence LA086134

Development Control,Wokingham District Council.
2 December 2002

Scale: 1 : 1250

N
W E
S

24 NOV 2002 8039

Existing 2650 mm fence and trellis



Proposed glazed gable feature

Facing brickwork to match exg

Plain clay tiles to match existing

BRAYBROOKE COTTAGE, 28 BRAYBROOKE ROAD, WARGRAVE
PROPOSED SINGLE STOREY REAR CONSERVATORY
PROPOSED NORTH ELEVATION 1 : 50

November 2002 Drawn by: Drawing No: RT/02/82/02

RICHARD TWEEDALE BSc Arch Dip Arch
Tel: (01628) 523652 Fax: (01628) 819324

21.NOV.2002 8089

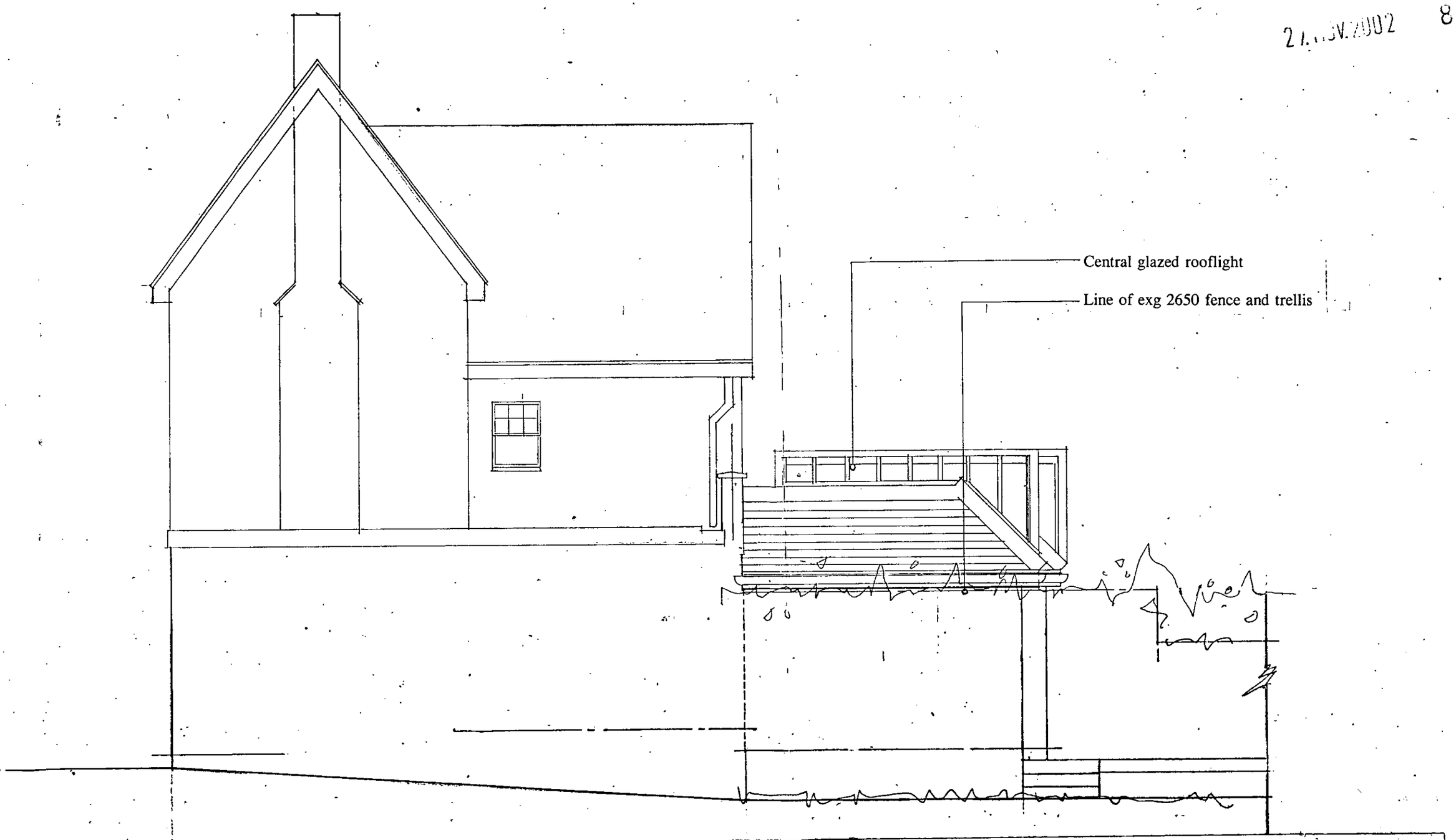

BRAYBROOKE COTTAGE, 28 BRAYBROOKE ROAD, WARGRAVE
PROPOSED SINGLE STOREY REAR CONSERVATORY
PROPOSED EAST ELEVATION 1 : 50

November 2002 Drawn by: Drawing No: RT/02/82/03

RICHARD TWEEDALE BSc Arch Dip Arch
Tel: (01628) 523652 Fax: (01628) 819324

2 4 JAN 2002 8089

UTILITY

KITCHEN

STUDY

CONSERVATORY

FAMILY ROOM

Existing 2650 mm close boarded fence and trellis

Centre line of closest habitable window of adjacent property

Approx line of existing covered way

Proposed conservatory

BRAYBROOKE COTTAGE, 28 BRAYBROOKE ROAD, WARGRAVE
PROPOSED SINGLE STOREY REAR CONSERVATORY
PROPOSED GROUND FLOOR PLAN 1 : 50

November 2002 Drawn by: Drawing No: RT/02/82/01

RICHARD TWEEDALE BSc Arch Dip Arch
Tel: (01628) 523652 Fax: (01628) 819324

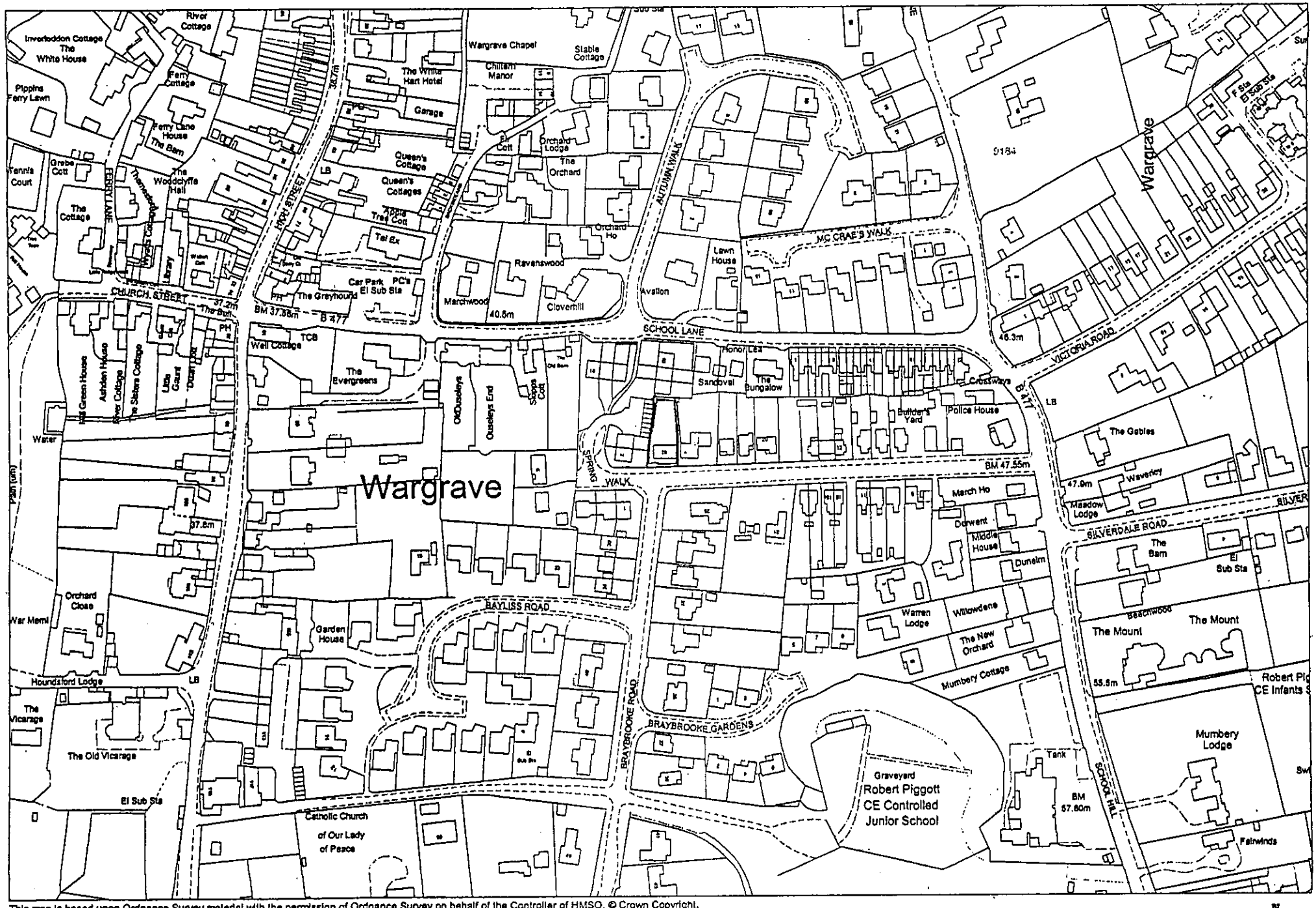

This map is based upon Ordnance Survey material with the permission of Ordnance Survey on behalf of the Controller of HMSO. © Crown Copyright.
Unauthorised reproduction infringes Crown Copyright and may lead to prosecution or civil proceedings.Wokingham District Council Licence LA086134

Central Support Section, Environmental Services, Wokingham District Council.

12 February 2002

Scale: 1 : 2500

21 JAN 2002

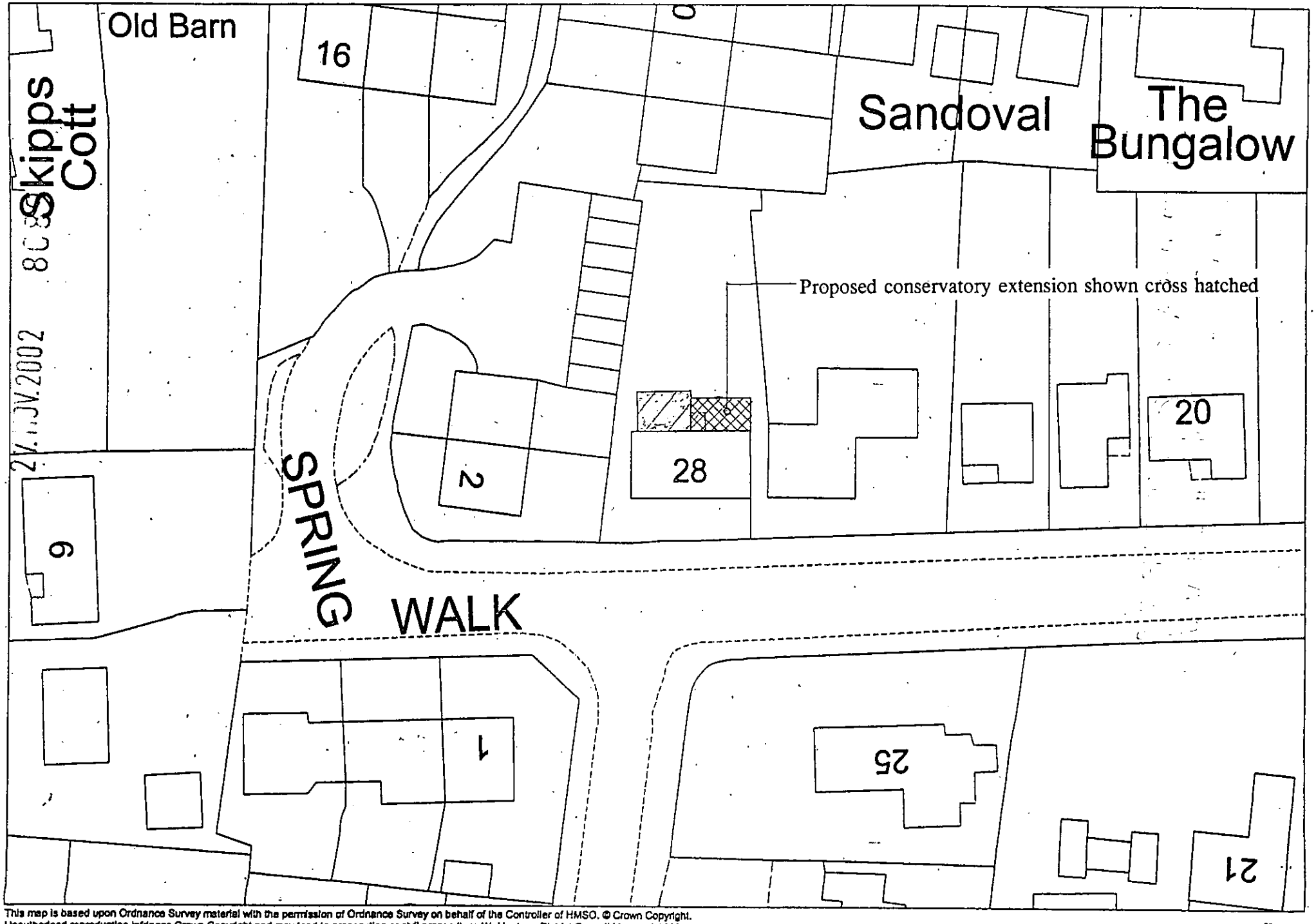

This map is based upon Ordnance Survey material with the permission of Ordnance Survey on behalf of the Controller of HMSO. © Crown Copyright.
Unauthorised reproduction infringes Crown Copyright and may lead to prosecution or civil proceedings.Wokingham District Council Licence LA086134

Central Support Section, Environmental Services, Wokingham District Council

SCALE 1:500

N