

southwest elevation | southeast elevation | northeast elevation | northwest elevation

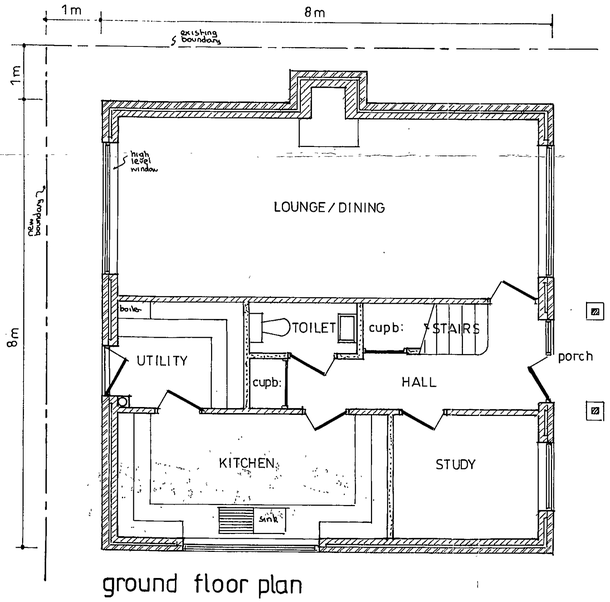

ground floor plan

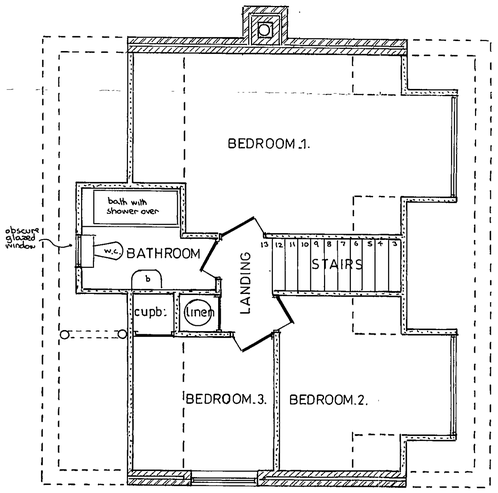

first floor plan

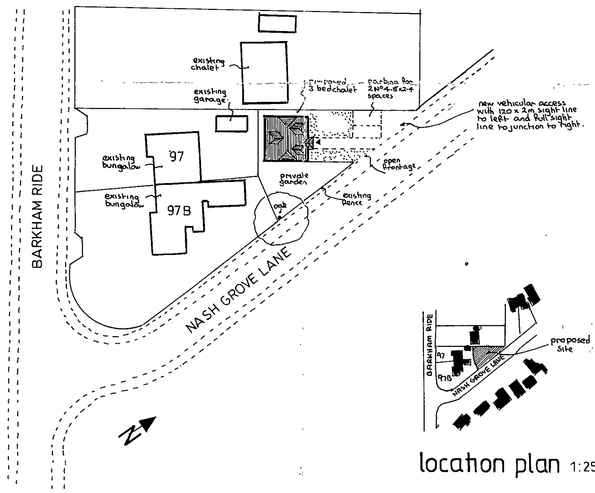

block plan 1:500

location plan 1:2500

28.NOV.2002 8098

APPROVED

29/9/03

PROPOSED CHALET at rear of 97/97B BARKHAM RIDE, FINCHAMPSTEAD, BERKSHIRE for K.B. & SONS LTD.	Revisions:-	Drawing Nº AH/H/279 Scales 1:50 & 100 Date NOV 2002	ANDESIGN BUILDING PLANS

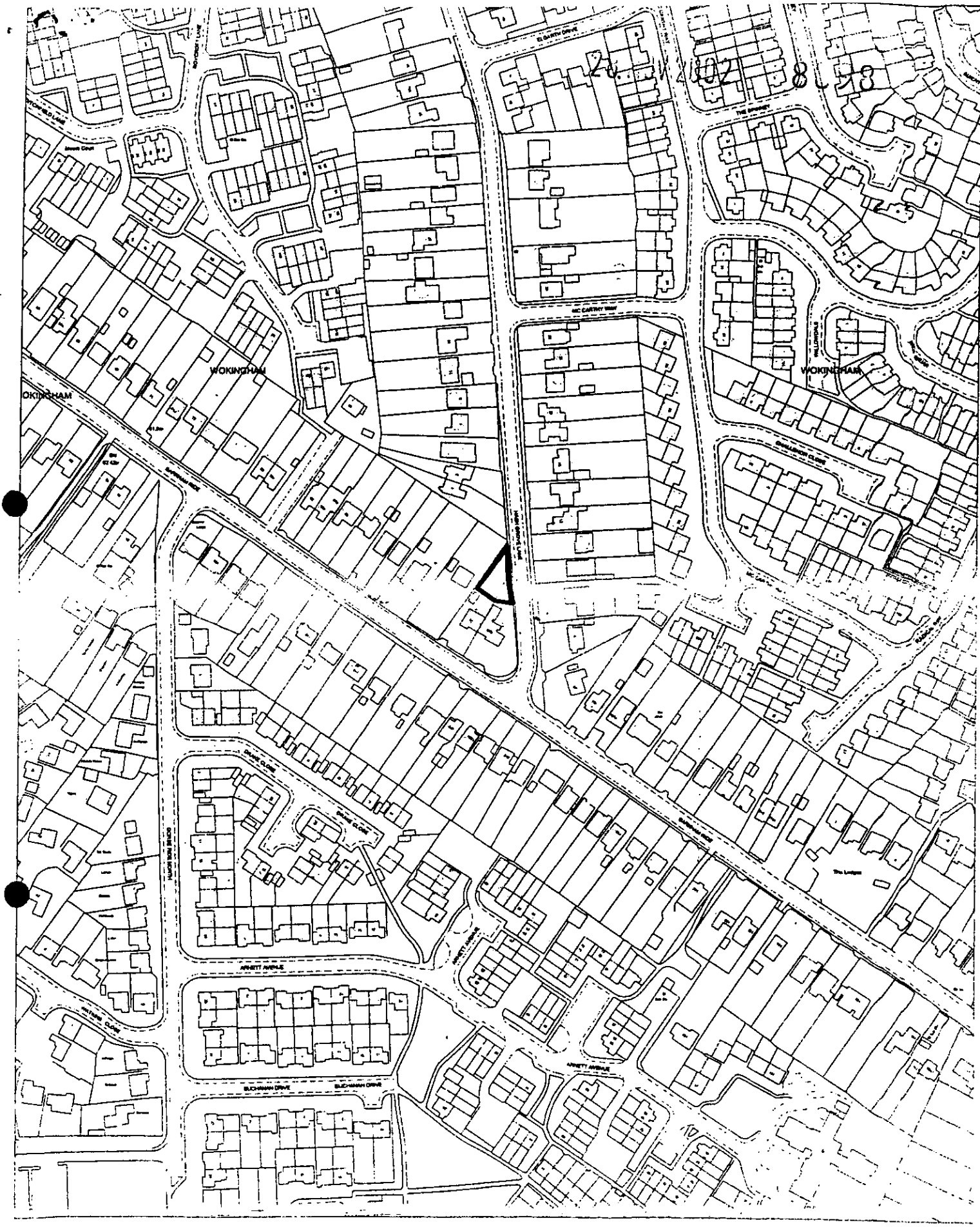

Site Plan, Scale: 1 to 2500

This copy has been produced specifically for the map return scheme purposes only. No further copies may be made.

CROWN COPYRIGHT RESERVED
ROBIN BRADBEER LIMITED
Licence No: AL100027256

This map is reproduced from Ordnance Survey material with the permission of Ordnance Survey on behalf of the Controller of HMSO Office. © Crown Copyright. Wokingham District Council, Licence No LA086134

Date: 11 November 2002

N
W E
S

THE FOLLOWING SCANNED IMAGES ARE DOCUMENTS OF BAD QUALITY OR ARE PHOTOCOPIES.



FOR THIS REASON THEY MAY APPEAR UNREADABLE ON SCREEN

.evation



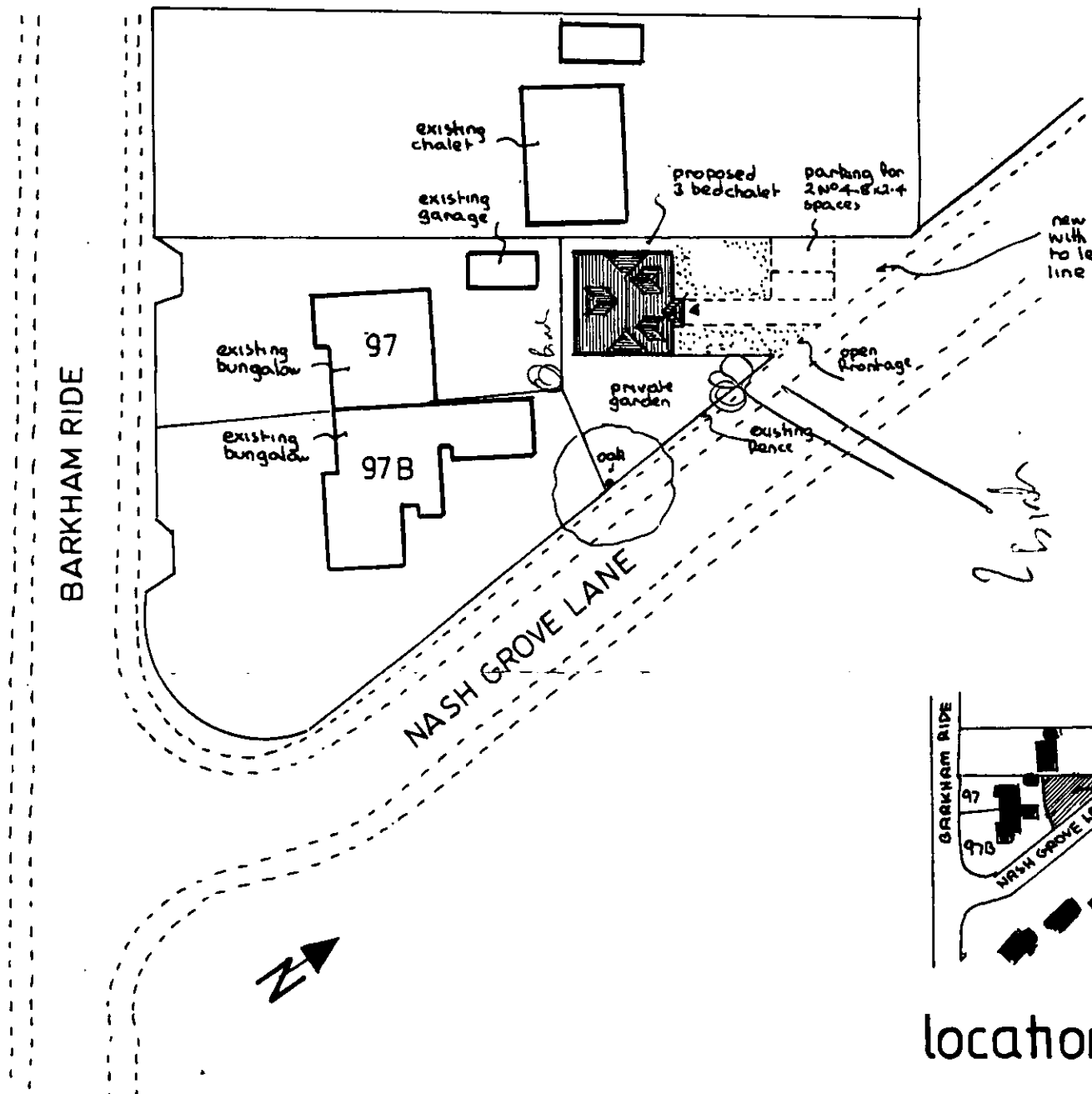

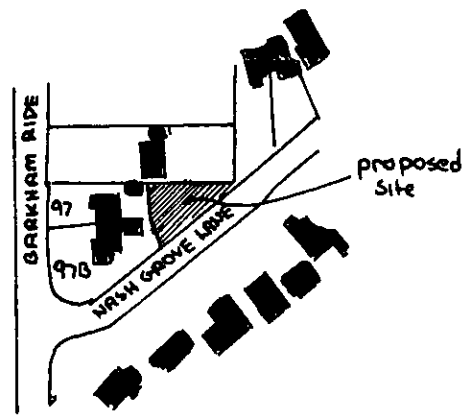

location plan 1:2500

block plan 1:500

B. & SONS LTD.	Revisions:-	Drawing No AH/H/279 Scales 1:50 & 100 Date NOV 2002

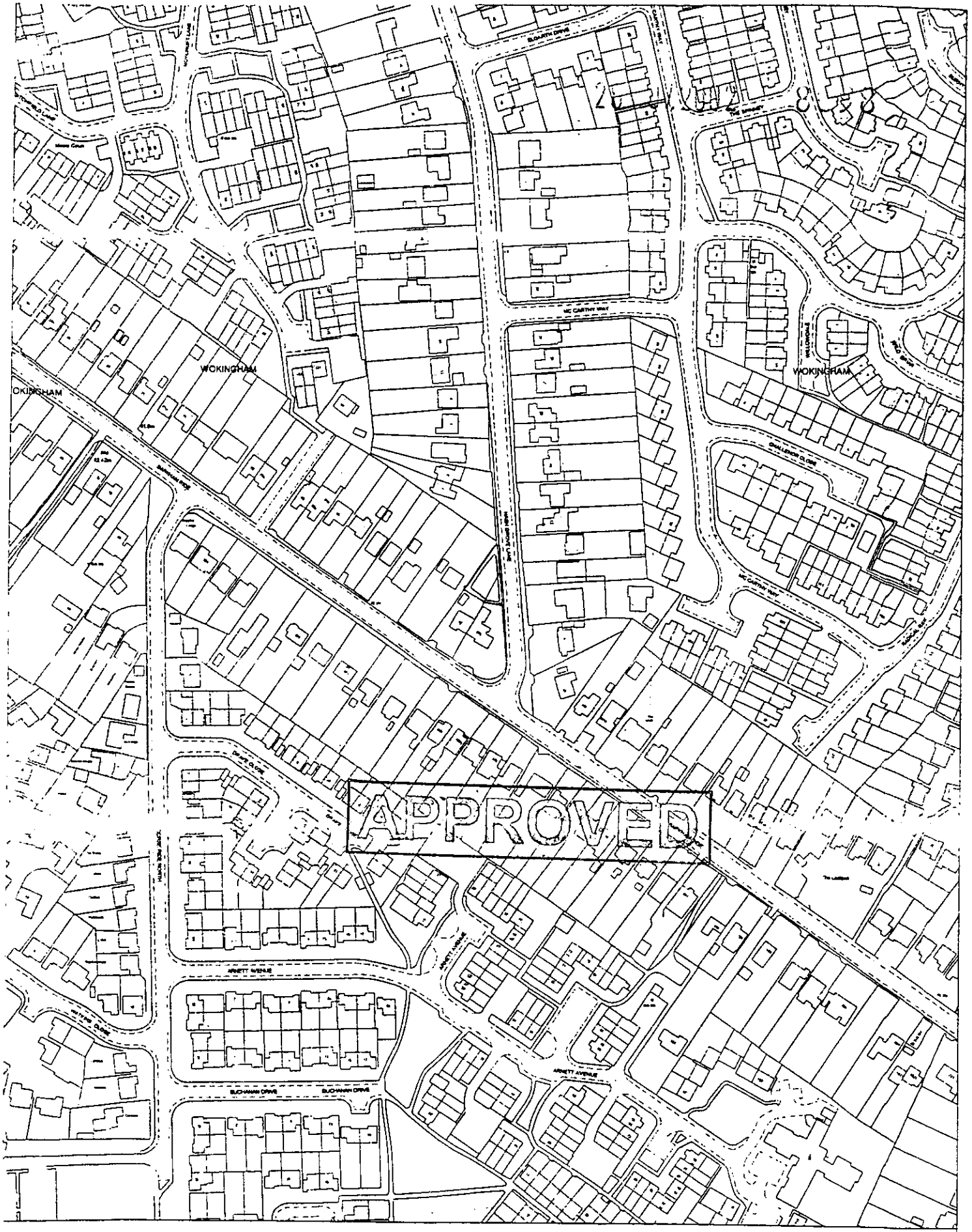
APPROVED
WOKINGHAM
WOKINGHAM
WOKINGHAM
BUCHANAN DRIVE
BUCHANAN DRIVE
ARNETT AVENUE
ARNETT AVENUE
ARNETT AVENUE
HUNTING CLOSE
GRAFTON WAY
GRAFTON WAY
GRAFTON WAY

28.11.2002 8098

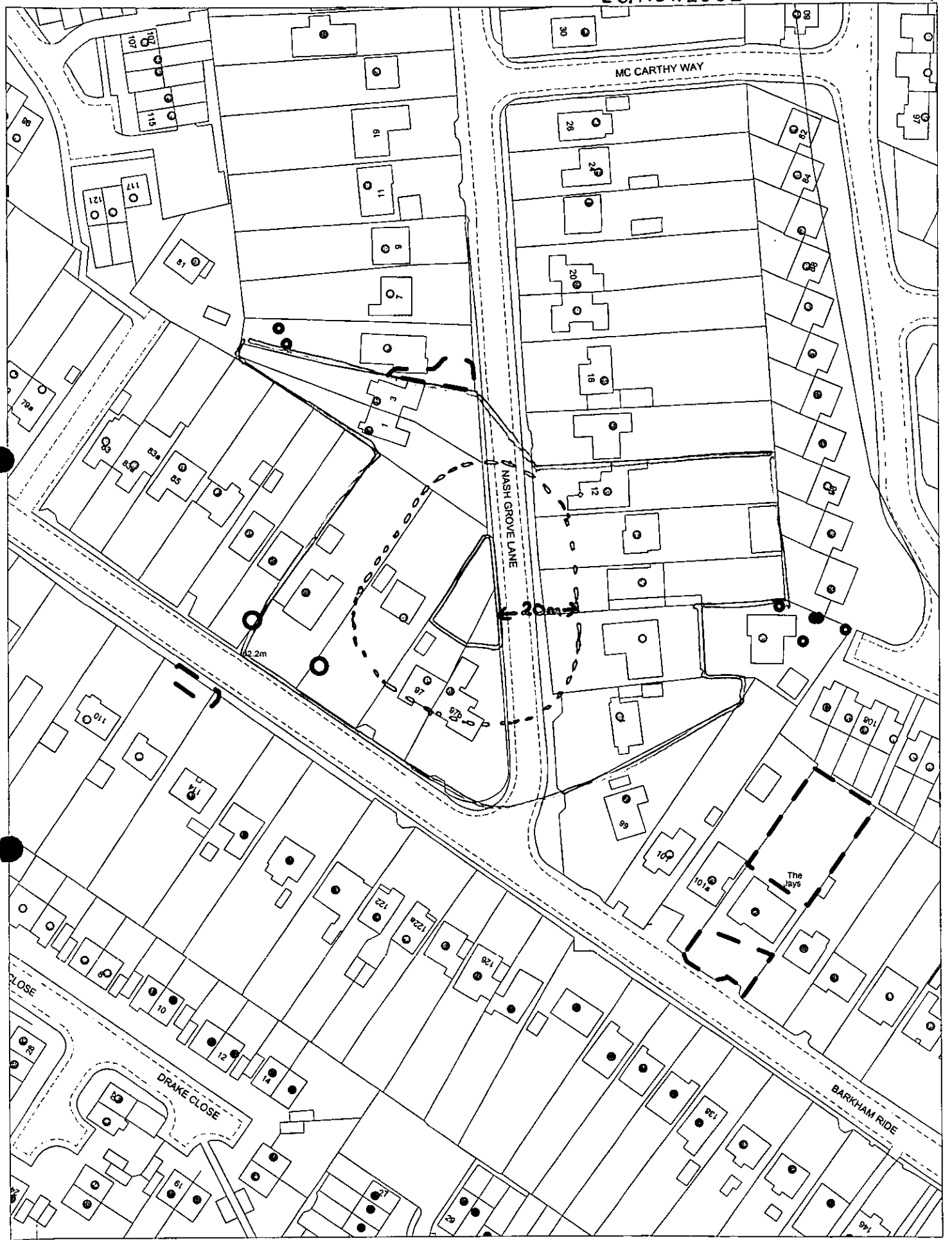

This map is based upon Ordnance Survey material with the permission of Ordnance Survey on behalf of the Controller of HMSO. © Crown Copyright. Unauthorised reproduction infringes Crown Copyright and may lead to prosecution or civil proceedings.Wokingham District Council Licence LA086134

Development Control,Wokingham District Council.
3 December 2002

Scale: 1 : 1250

N
W E
S