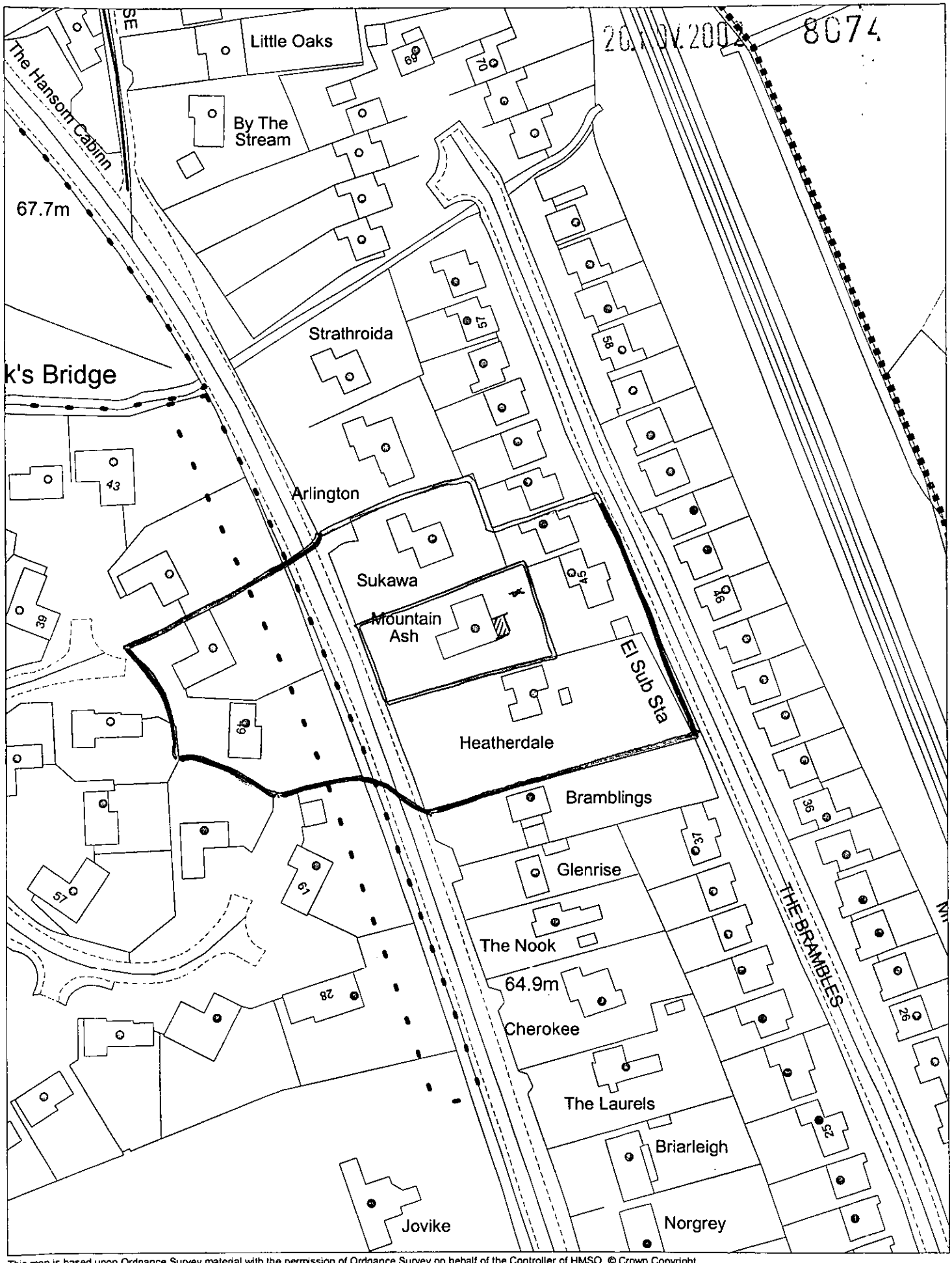

This map is based upon Ordnance Survey material with the permission of Ordnance Survey on behalf of the Controller of HMSO. © Crown Copyright. Unauthorised reproduction infringes Crown Copyright and may lead to prosecution or civil proceedings.Wokingham District Council Licence LA086134

Development Control,Wokingham District Council.
29 November 2002

Scale: 1 : 1250

N
W E
S

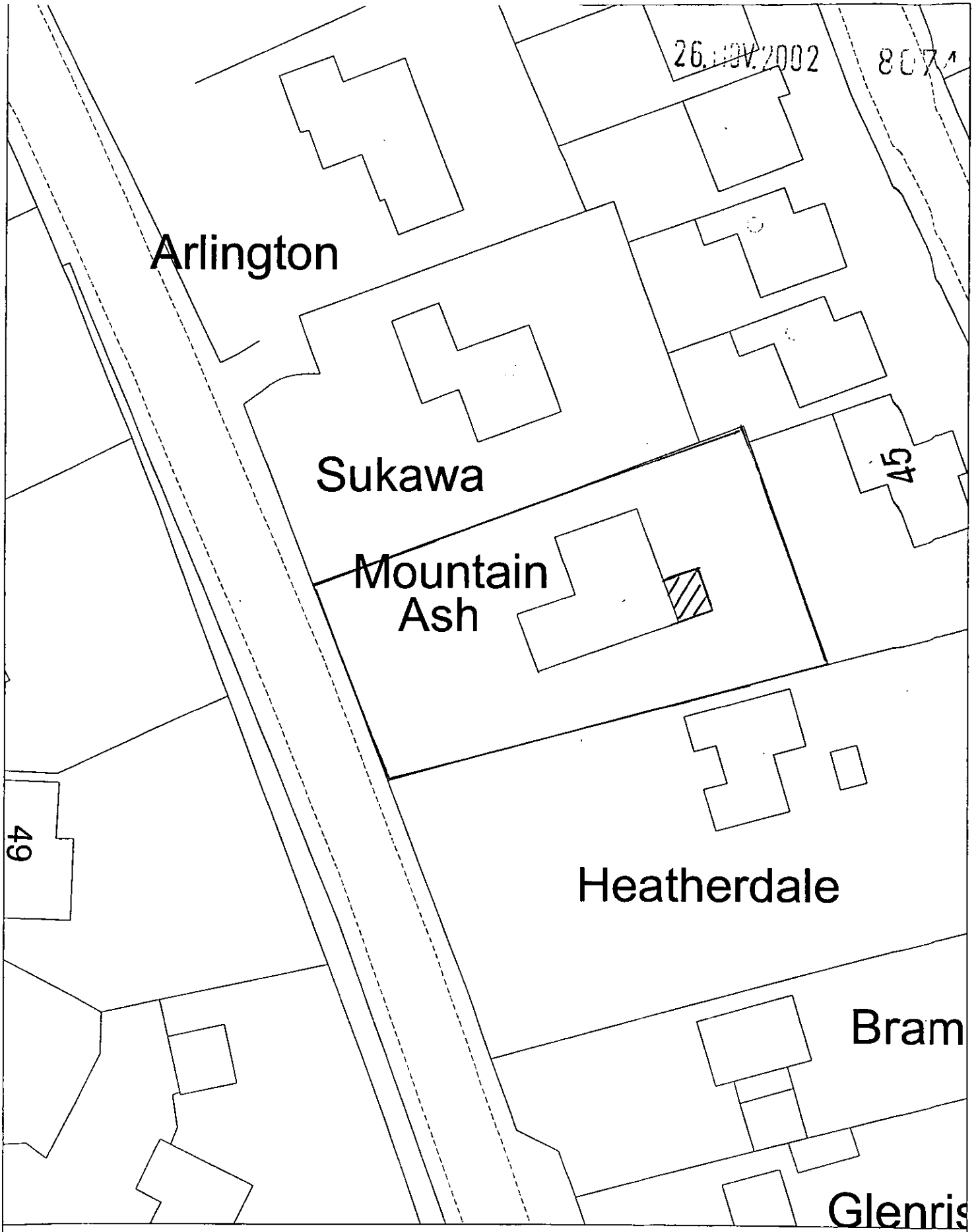

Site Plan, Scale: 1 to 500

This copy has been produced specifically for the map return scheme purposes only. No further copies may be made.

This map is reproduced from Ordnance Survey material with the permission of Ordnance Survey on behalf of the Controller of HMSO Office. © Crown Copyright. Wokingham District Council, Licence No. LA086134

Date: 25 November 2002

N
W E
S

26.NOV.2002 8074

APPROVED

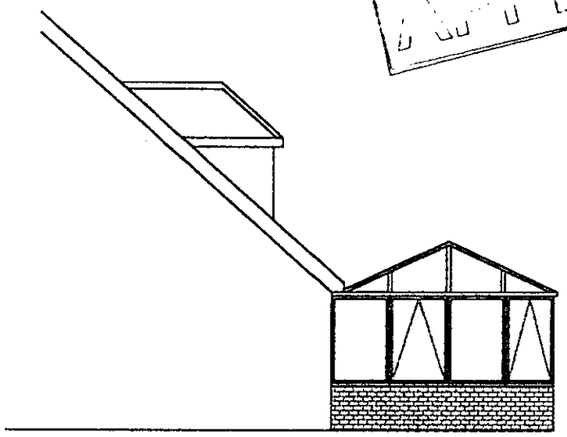

SIDE VIEW

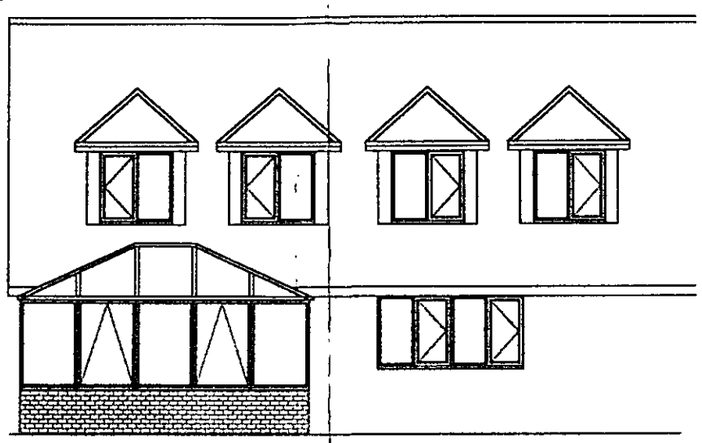

REAR VIEW

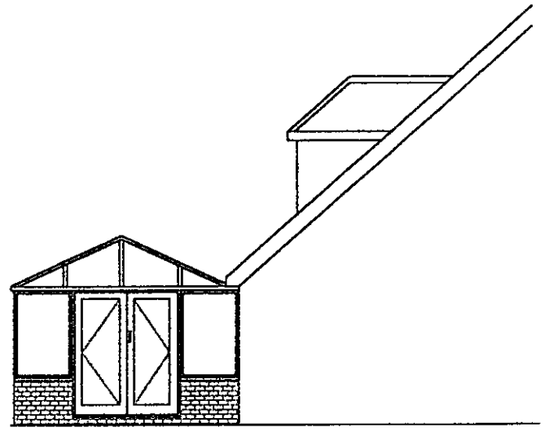

SIDE VIEW

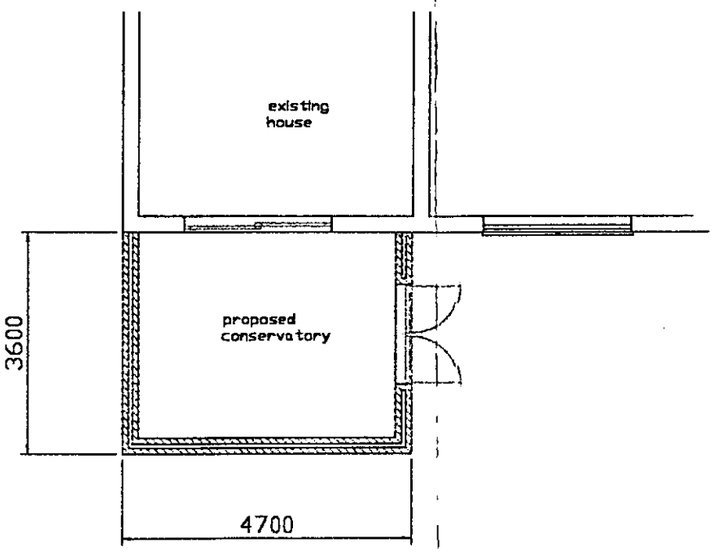

PLAN VIEW

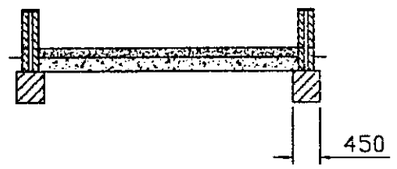

SECTION THRO' FOUNDATION

PROPOSED CONSERVATORY
AT REAR OF

MOUNTAIN ASH
LOWER WOKINGHAM ROAD
WOKINGHAM
RG45 6DB

Date:- 25 NOVEMBER 2002
Scale 100 - 1