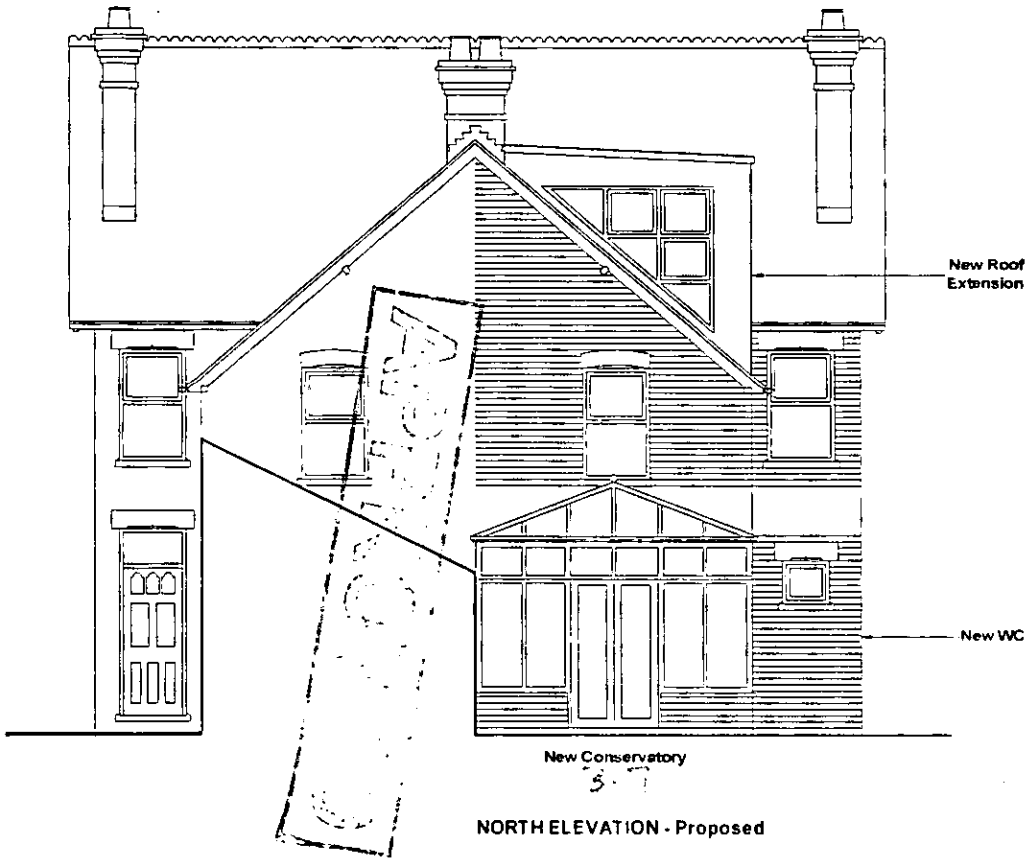

NORTH ELEVATION - Proposed



SOUTH ELEVATION - Proposed

Alterations to Sunnyside, Church Lane, Three Mile Cross, Berkshire
For Mr J Shedden

North & South Elevations

Dwg. No. 04 Rev. A Date: Dec 2002 Scale 1:100

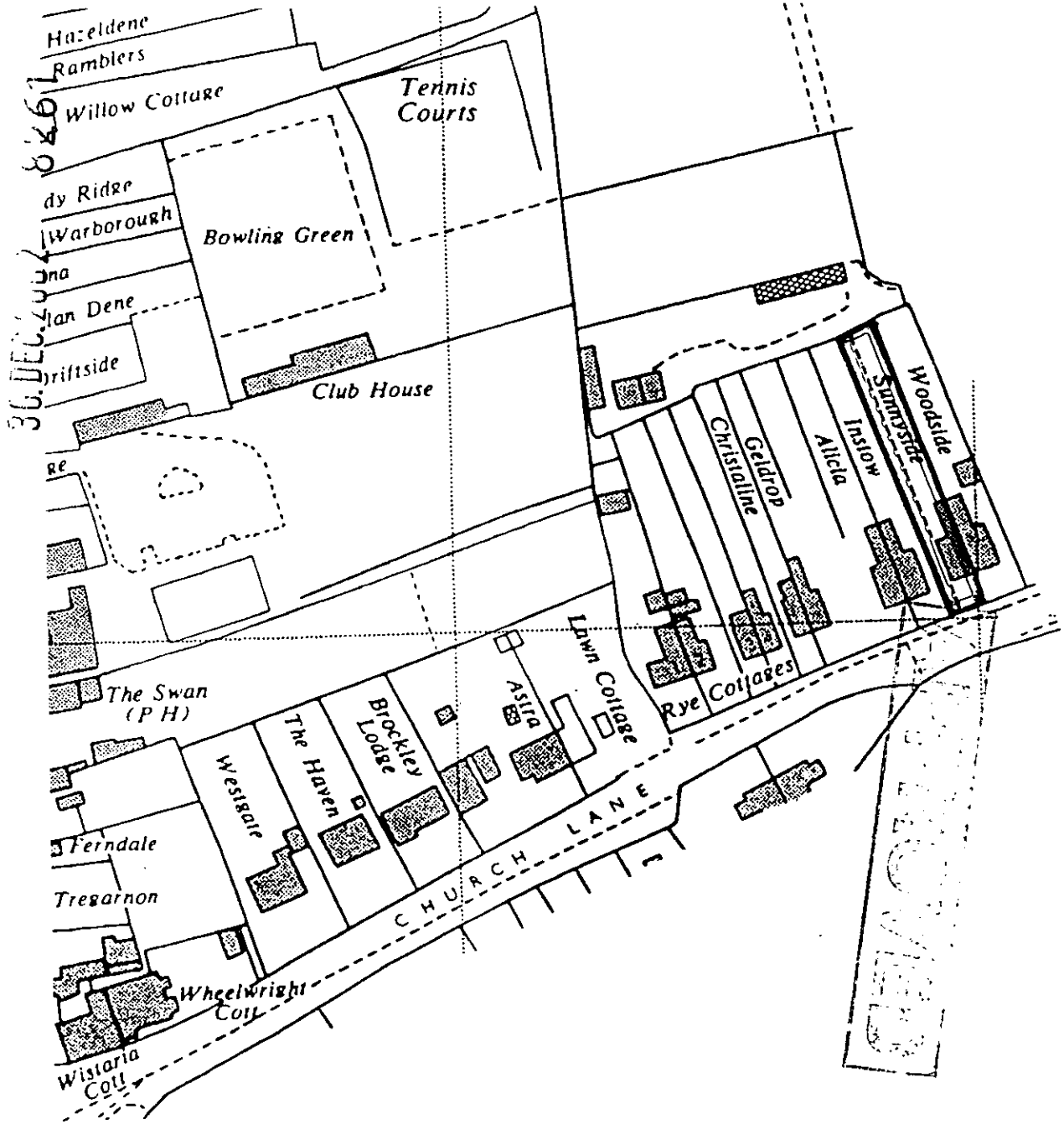

LOCATION PLAN - 1:1250

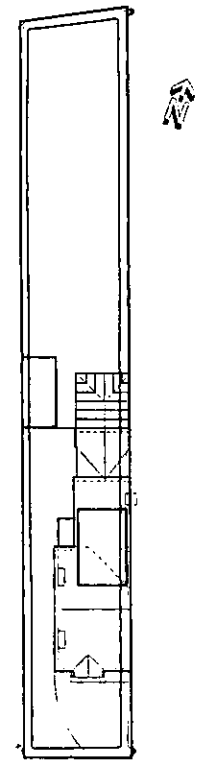

SITE PLAN - 1:500

Alterations to Sunnyside, Church Lane, Three Mile Cross, Berkshire
For Mr J Shedden

Location Plan & Site Plan

Dwg. No. 01 Rev. A Date: Dec 2002 Scales 1:1250 & 1:500

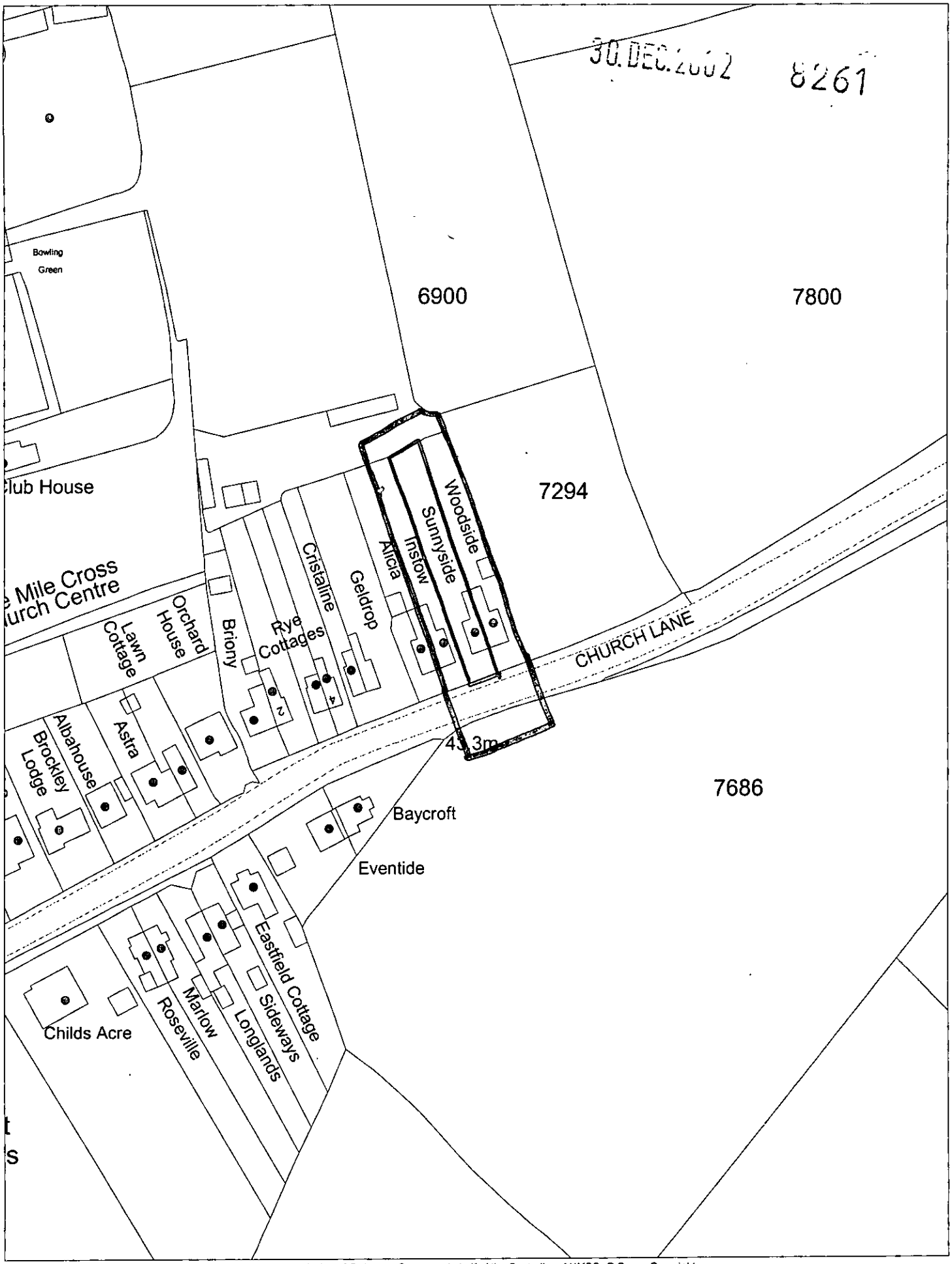

This map is based upon Ordnance Survey material with the permission of Ordnance Survey on behalf of the Controller of HMSO. © Crown Copyright. Unauthorised reproduction infringes Crown Copyright and may lead to prosecution or civil proceedings.Wokingham District Council Licence LA086134

Development Control,Wokingham District Council.
3 January 2003

Scale: 1 : 1250

N W E S

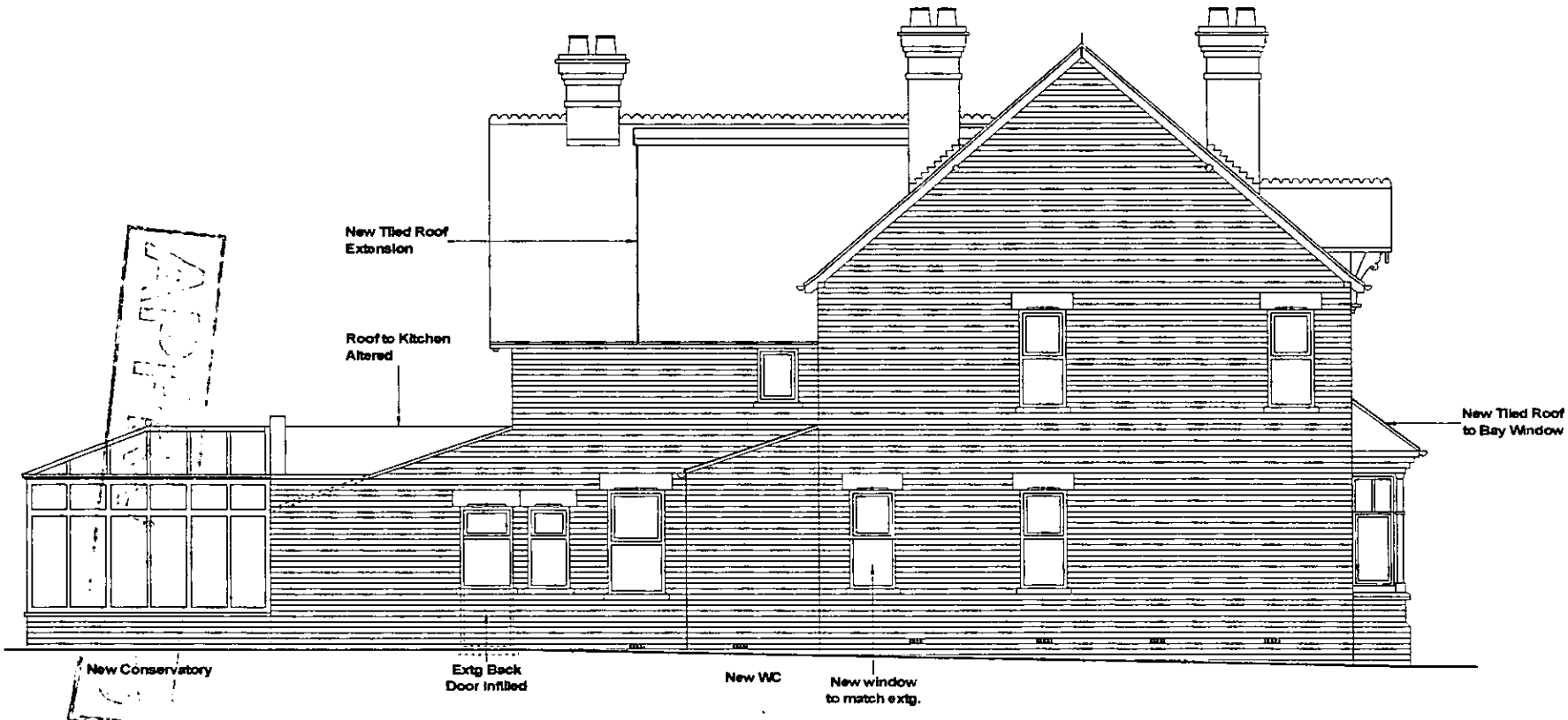

WEST ELEVATION - Proposed

30 DEC 2002

8261

Alterations to Sunnyside, Church Lane, Three Mile Cross, Berkshire
For Mr J Shedden

West Elevation

Dwg. No. 05 Rev. A Date: Dec 2002 Scale 1:100

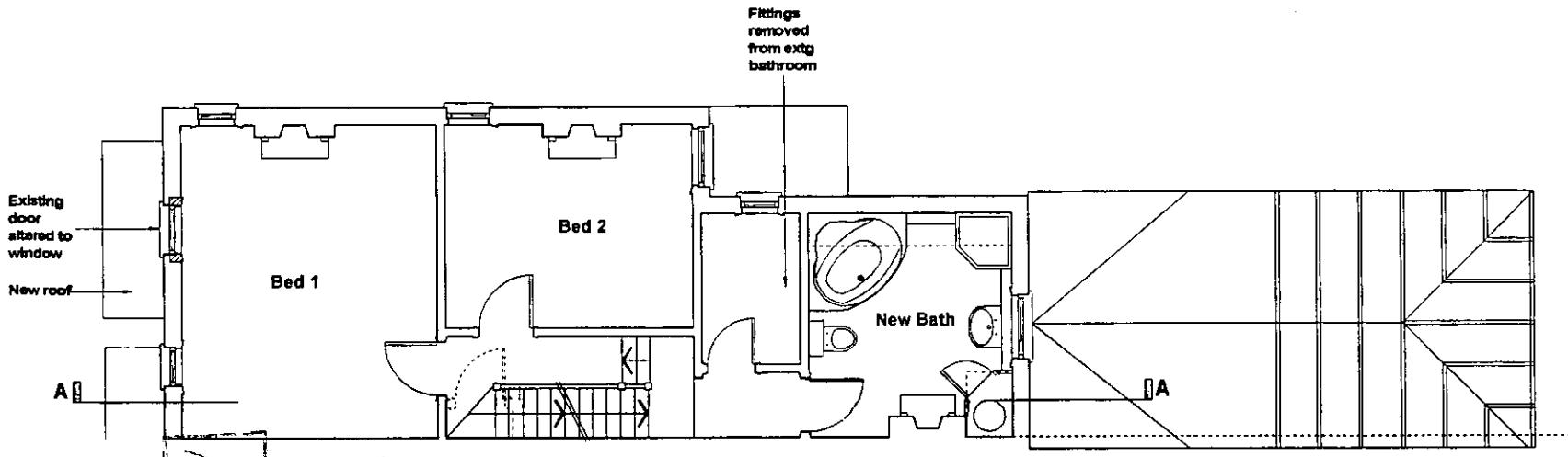

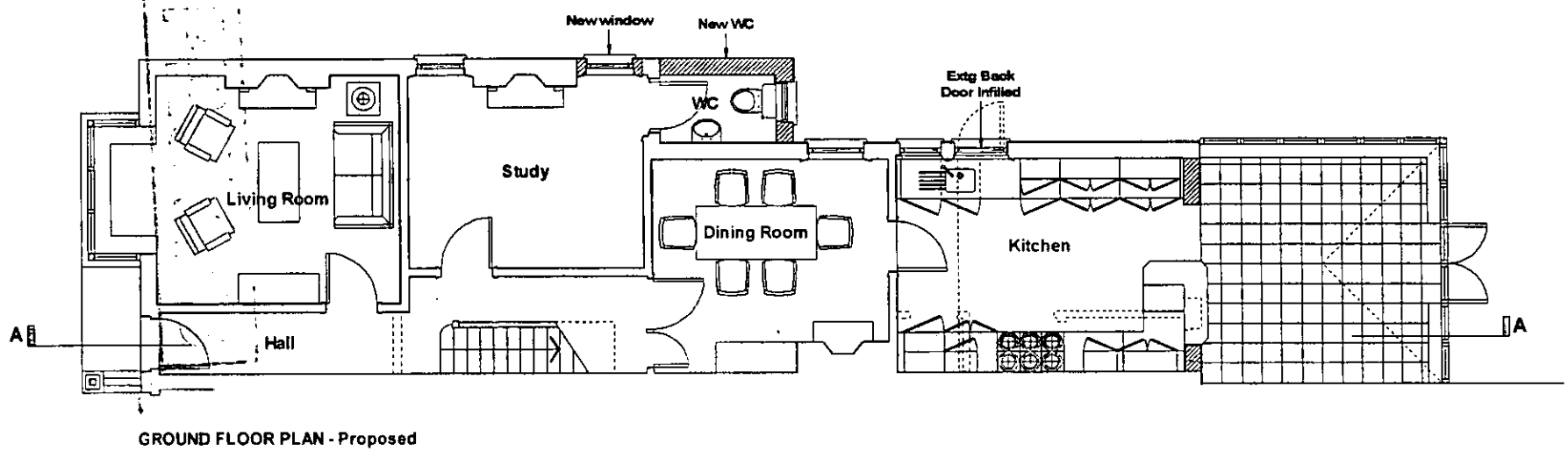

30 DEC 2002 8261

Alterations to Sunnyside, Church Lane, Three Mile Cross, Berkshire
For Mr J Shedden

Ground & First Floor Plans

Dwg. No. 02 Rev. A Date: Dec 2002 Scale 1:100

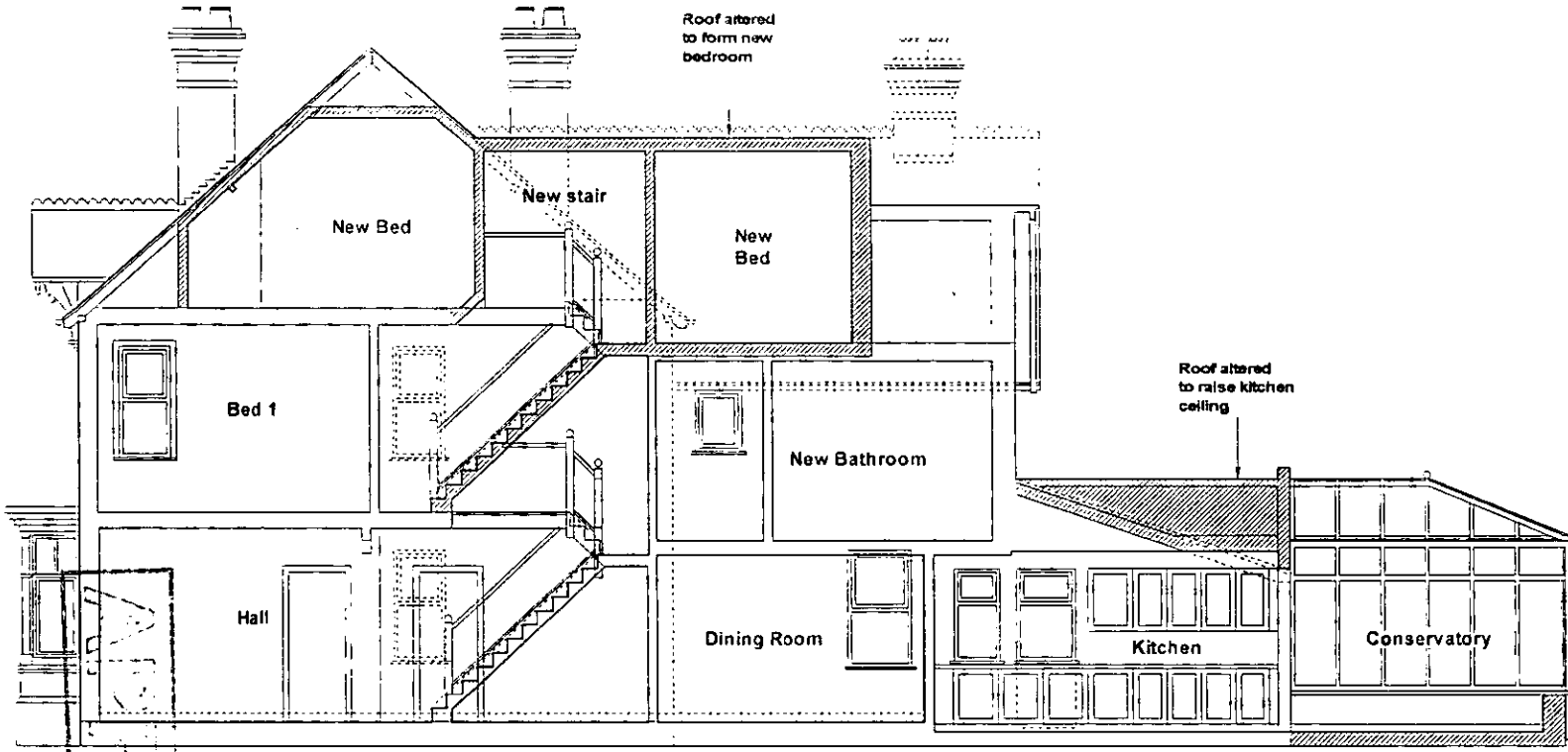

SECTION AA - Proposed

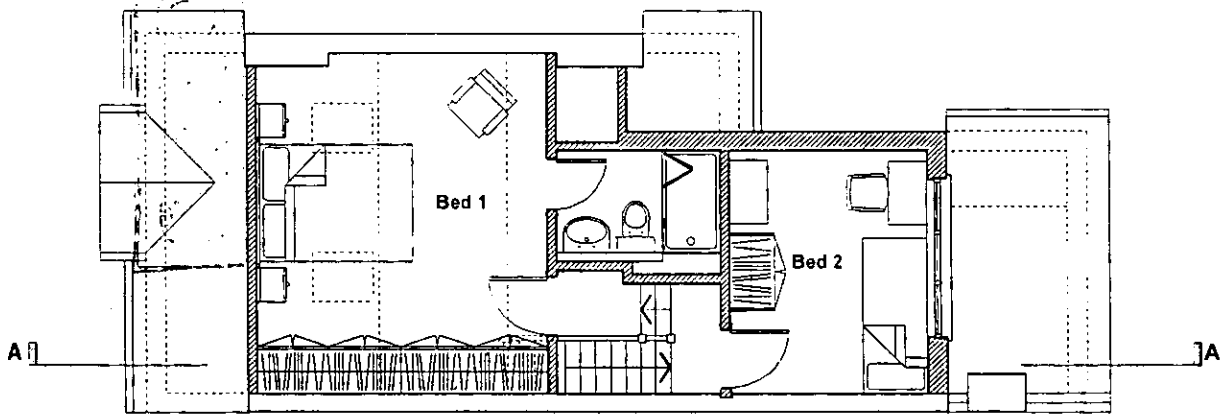

SECOND FLOOR PLAN - Proposed

Alterations to Sunnyside, Church Lane, Three Mile Cross, Berkshire
For Mr J Shedden

Second Floor Plan & Section

Dwg. No. 03 Rev. A Date: Dec 2002 Scale 1:100

30.DEC.2002 8261