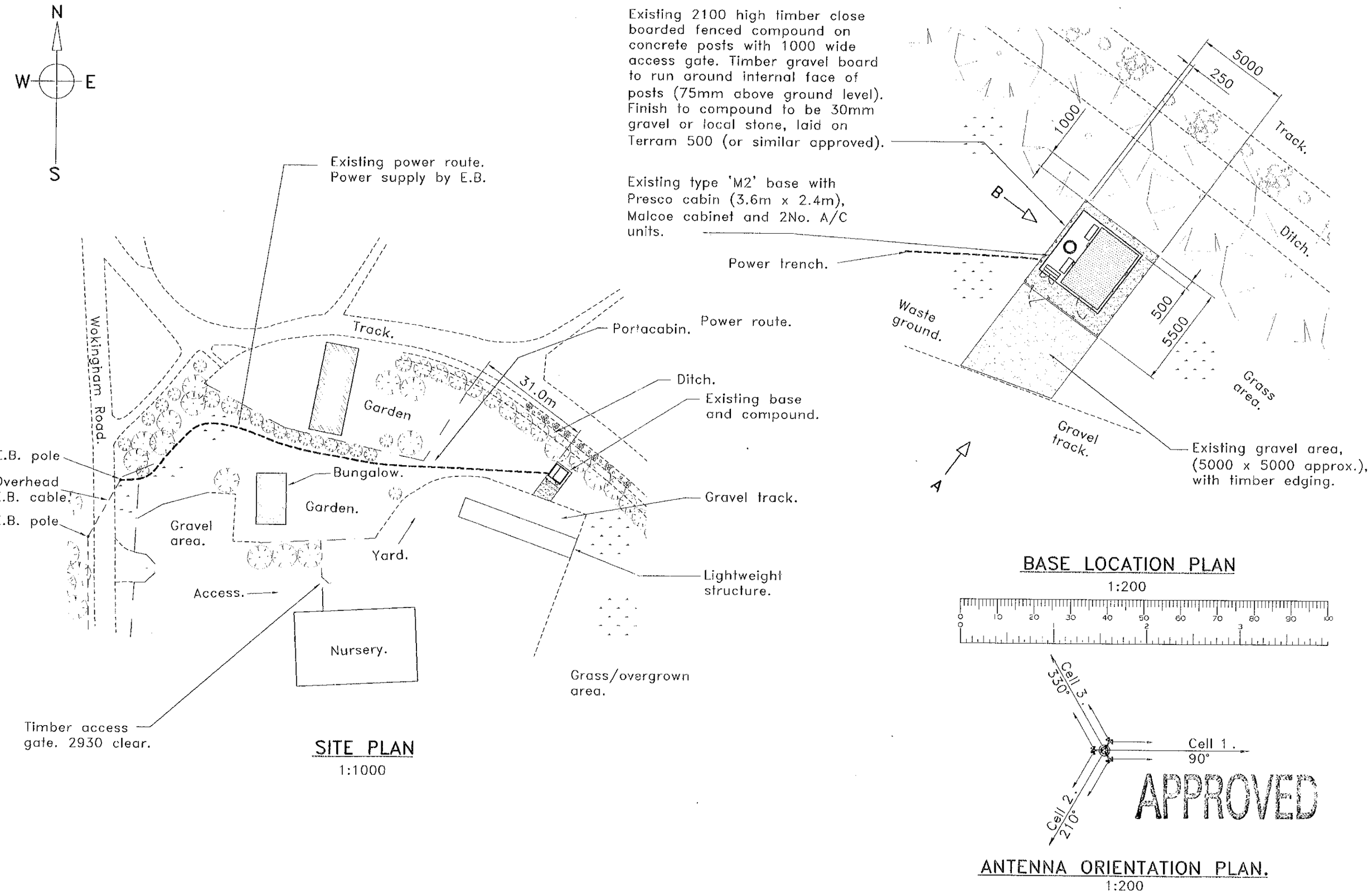

SITE PLAN
1:1000

BASE LOCATION PLAN
1:200

APPROVED

ANTENNA ORIENTATION PLAN.
1:200

71935

Ballast Wiltshier FS22848

vodafone FS12463

REV	BY/CHK	APPD	DESCRIPTION		DATE
–	NK/MJW	JC/BQP	Contract issue		15/11/98
A	MJW/JC	JC/BQP	Power route revised and confirmed.	(4607)	10/03/99
B	MK/MJW	MJW/BQP	Power route revised.	(4657)	24/03/99
C	JWF/NK	NK/BQP	B.T. duct deleted. Fence height amended	(5045)	08/07/99
D	MAL/CM	CM/B	Existing pole replaced with phase 2 monopole.		30/10/00

HURST – TERRAPOTTA LTD.
SITE PLANS.

SCALES	Drawing Status	DWG No.	Rev
1:1000 1:200	Proposal	6738A–T1	D

SITE.

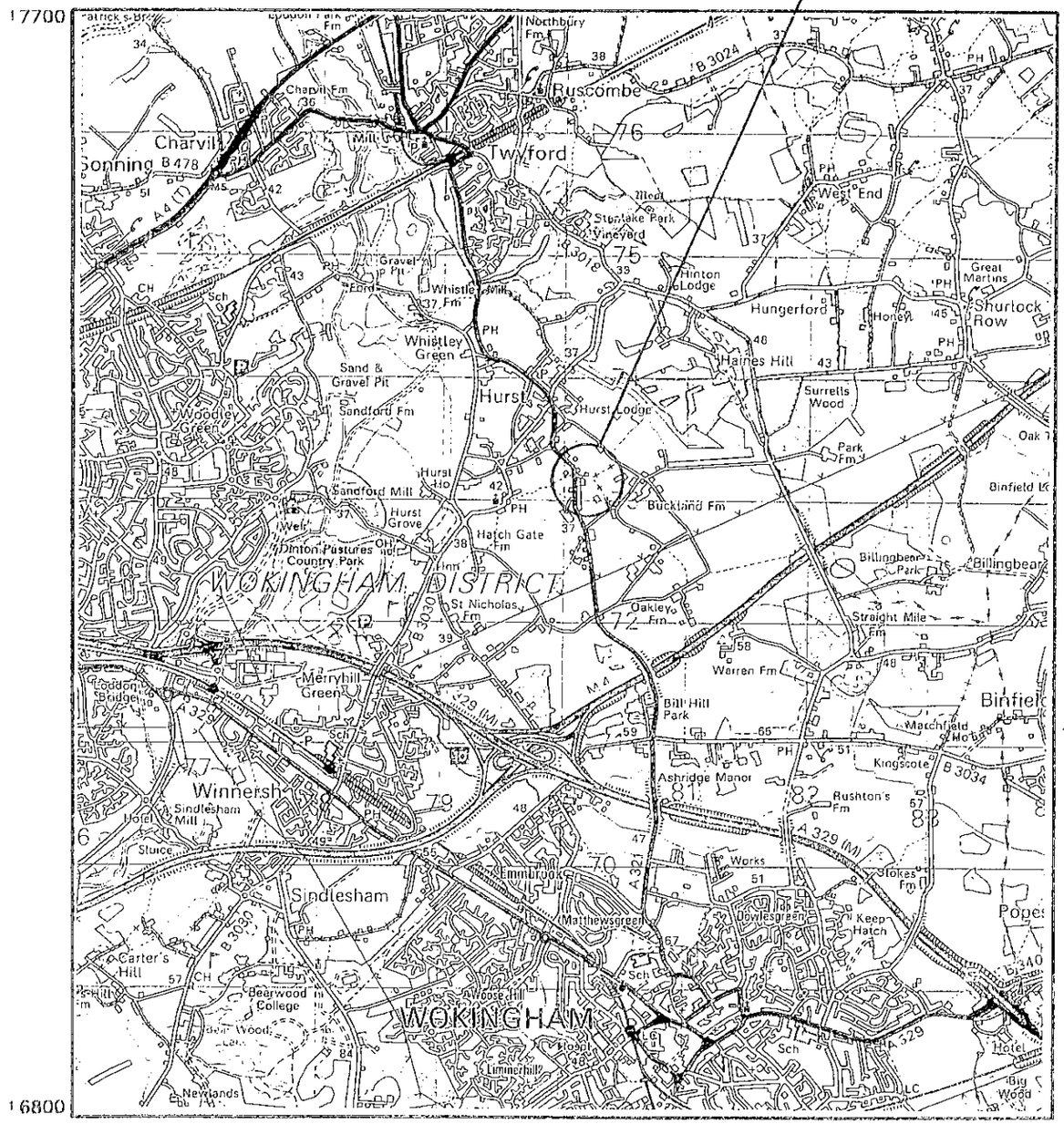

SITE.

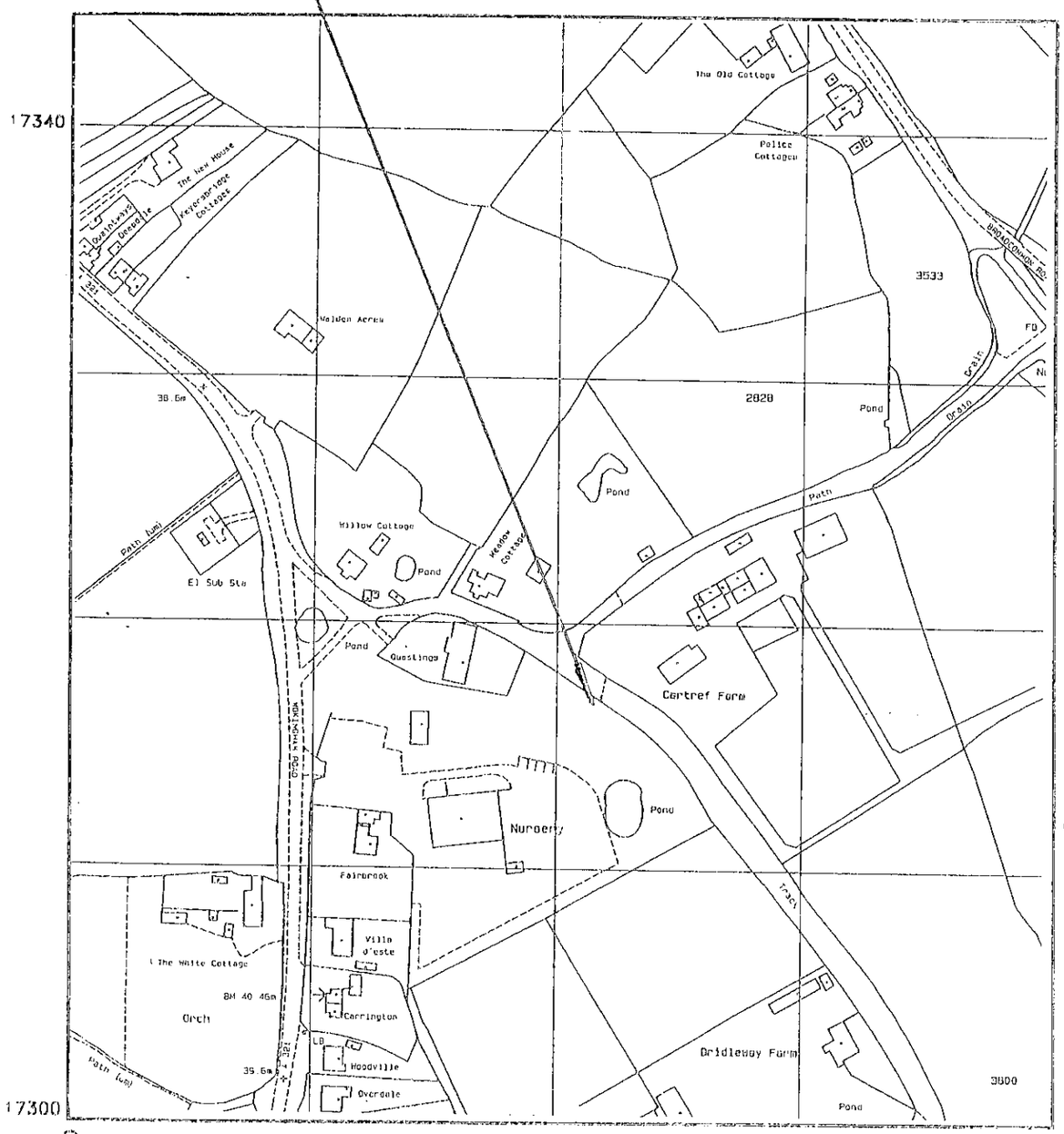

Reproduced from the Ordnance Survey maps with permission of the Controller of H.M. Stationary office. © Crown Copyright.

REV	BY/CHK	APP'D	DESCRIPTION	DATE
-	NK/MJW	JC/DC	Contract issue	15/11/99

HURST - TERRAPOTTA LTD.
SITE LOCATION MAPS.

SCALES	Drawing Status	DRG No.	REV
AS SHOWN	Construction	6738/ M1	-

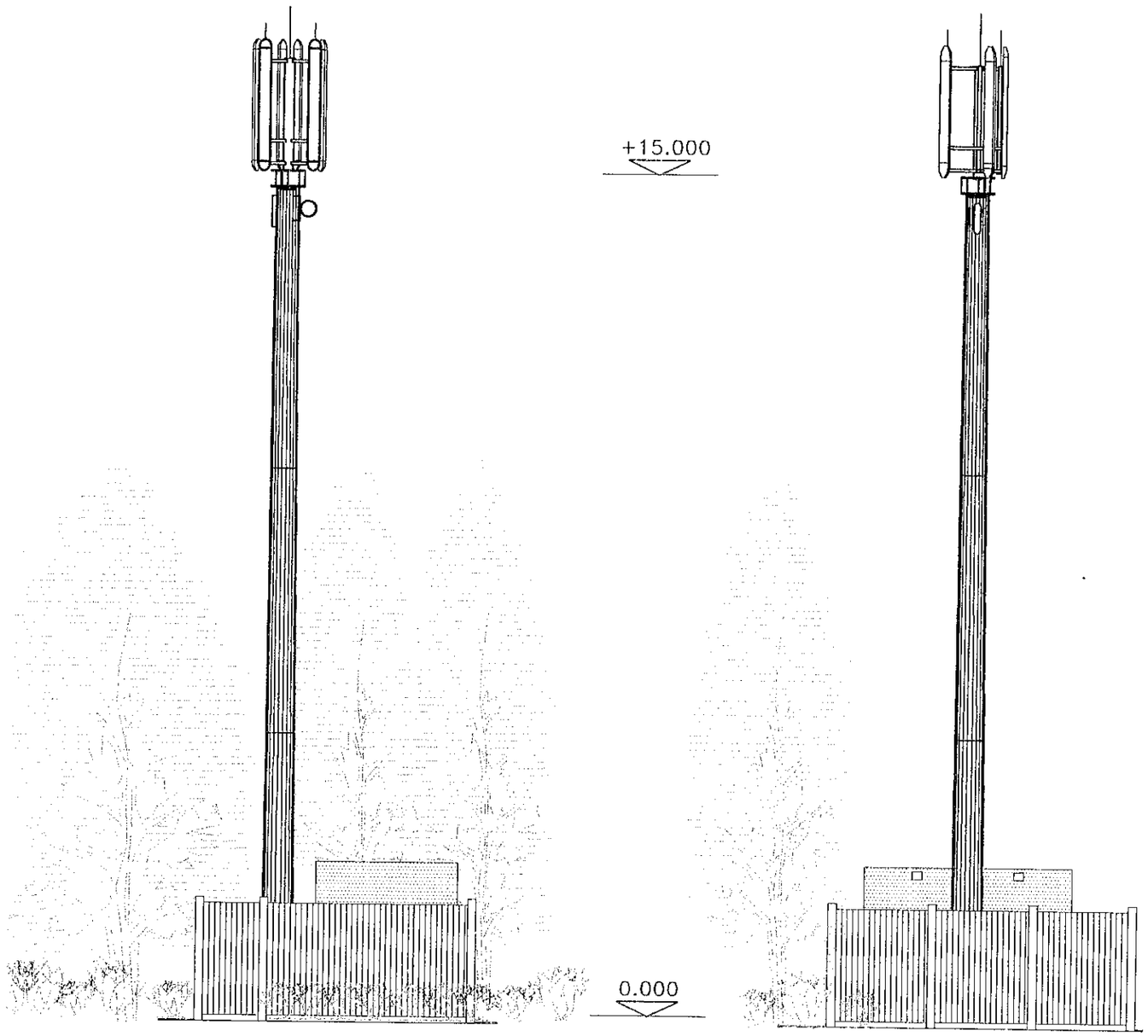

VIEW A

VIEW B

NOTES.

Existing type 'M2' base with :-
Existing 15.0m pole (type 15) replaced with 15.0m type phase 2 monopole to be painted ('Spruce green' to BS. 4800 Ref. 12B25).
6No. XPD 72-10 X-Polar antennas
Orientations :- Cell 1 - 90° (0° - 6° down tilt)
Cell 2 - 210° Dummy
Cell 3 - 330° (0° - 6° down tilt)
Existing Cabin (3.6m x 2.4m), Malcoe cabinet, 2No. A/C units to remain.

1No. 300mm dia. microwave dish at an orientation of 216°.

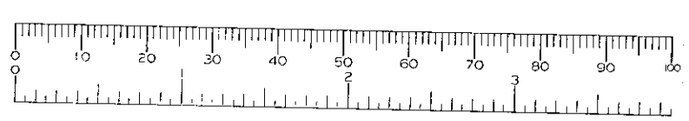

APPROVED

Ballast Wiltshier FS22848

vodafone FS12463

REV	BY / CHK	APPD	DESCRIPTION		DATE
-	NK/MJW	JC/BQP	Contract issue		15/11/98
A	NK/NK	JC/BQP	Antenna details revised.	(4538)	18/02/99
B	JMF/NK	NK/BQP	Microwave dish and orientation confirmed.	(5045)	08/07/99
C	MAL/CM	CM/B	Existing pole replaced with phase 2 monopole.		01/11/00

HURST - TERRAPOTTA LTD.
ELEVATIONS.

SCALE	Drawing Status	DWG No.	Rev
1:100	Proposal	6738A-T2	C