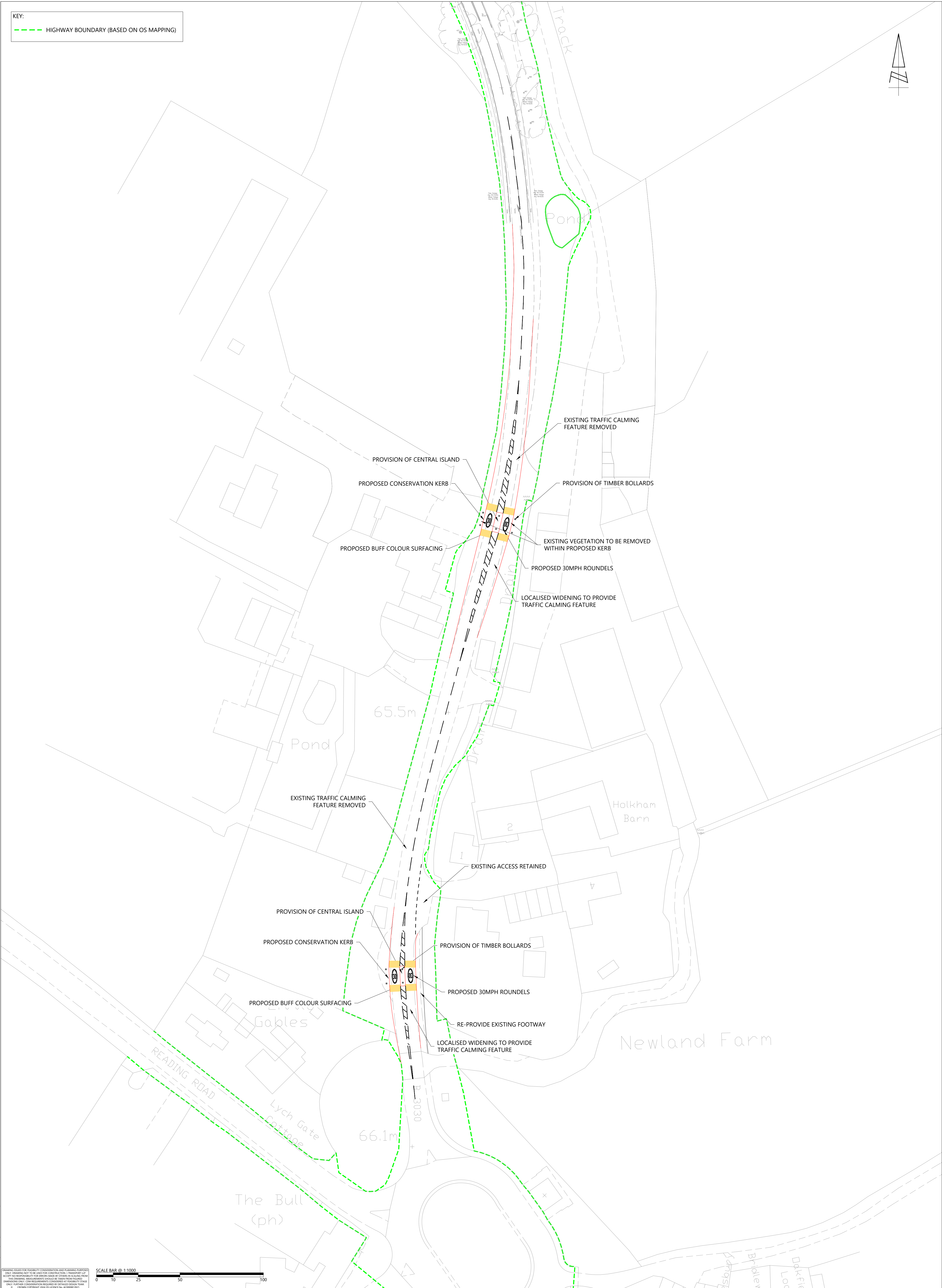
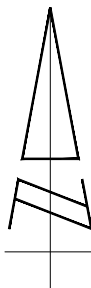
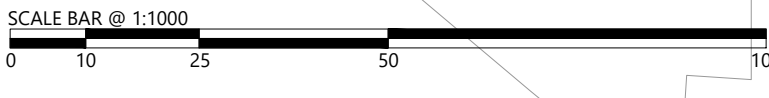


KEY:  
--- HIGHWAY BOUNDARY (BASED ON OS MAPPING)



DRAWING ISSUED FOR PRELIMINARY CONSIDERATION AND PLANNING PURPOSES ONLY. DRAWING NOT TO BE USED FOR CONSTRUCTION. IT IS THE RESPONSIBILITY OF THE CLIENT TO ENSURE THAT THE DRAWING IS USED FOR THE INTENDED PURPOSE AND THAT ALL NECESSARY CONSENTS AND APPROVALS ARE OBTAINED BEFORE PROCEEDING WITH THE PROJECT. ONLY THE INFORMATION PROVIDED IN THIS DRAWING IS TO BE USED FOR THE INTENDED PURPOSE AND THAT ALL NECESSARY CONSENTS AND APPROVALS ARE OBTAINED BEFORE PROCEEDING WITH THE PROJECT.



The Square, Basing View,  
Basingstoke, Hampshire, RG21 4EB  
www.i-transport.co.uk

Tel: 01256 898366

REV	DATE	BY	DESCRIPTION
B	10.11.25	SH	TITLE AMENDED
A	10.08.25	SH	RISK COMMENTS INCORPORATED
STATUS			
FOR PLANNING			

TITLE	PROPOSED TRAFFIC CALMING SCHEME - SINDLESHAM ROAD
CLIENT	GLEESON LAND
PROJECT	NEWLANDS FARM (LODDON VALLEY GARDEN VILLAGE)

DRAWN	SH
CHECKED	MK
APPROVED	EP
PROJECT No:	ITB17371
SCALE @ A1:	1:500
DATE:	09.07.25
DRAWING No:	ITB17371-GA-018
REV:	8