10.DEC.2002 8111

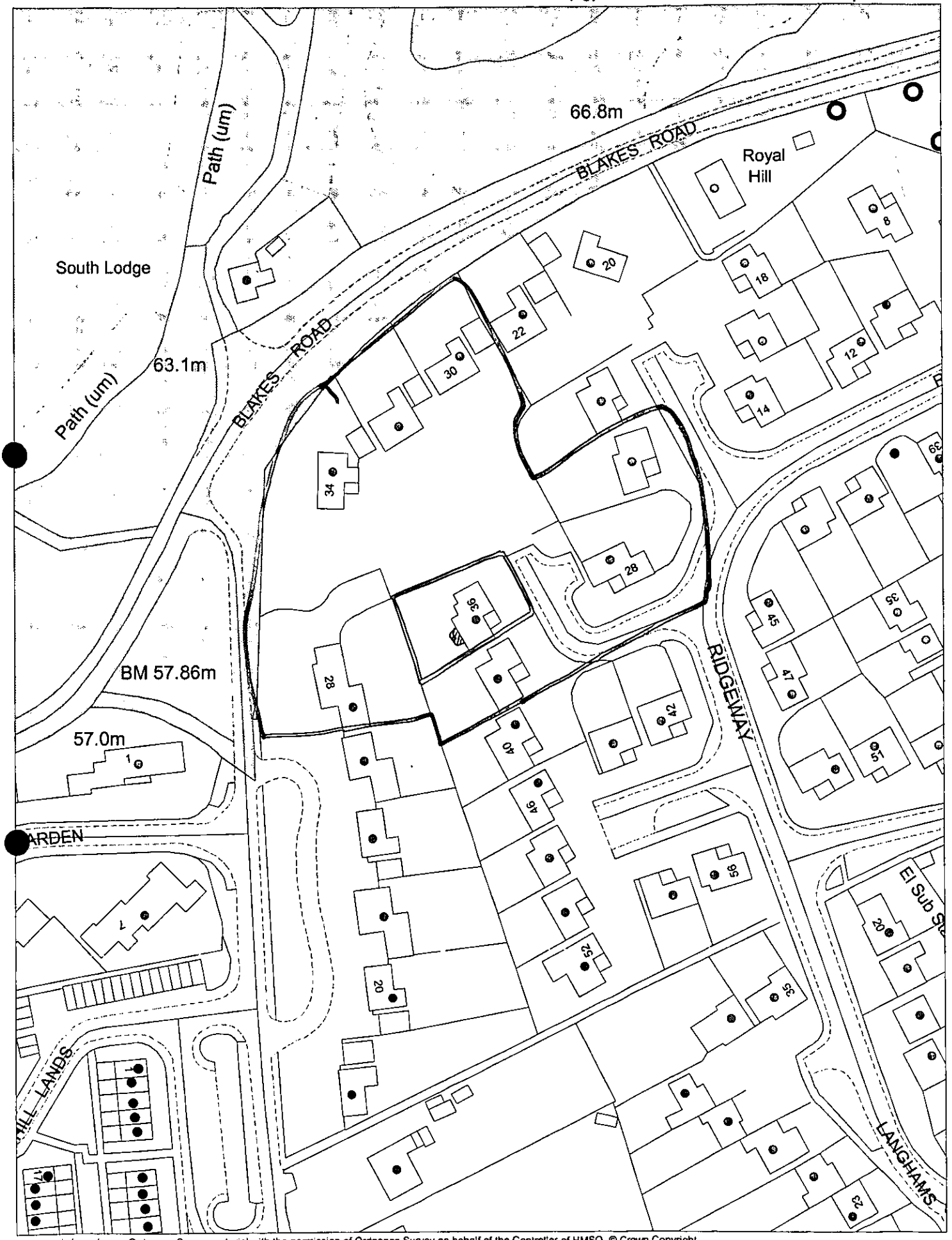

This map is based upon Ordnance Survey material with the permission of Ordnance Survey on behalf of the Controller of HMSO. © Crown Copyright. Unauthorised reproduction infringes Crown Copyright and may lead to prosecution or civil proceedings.Wokingham District Council Licence LA086134

Development Control,Wokingham District Council.
5 December 2002

Scale: 1 : 1250

N W E S

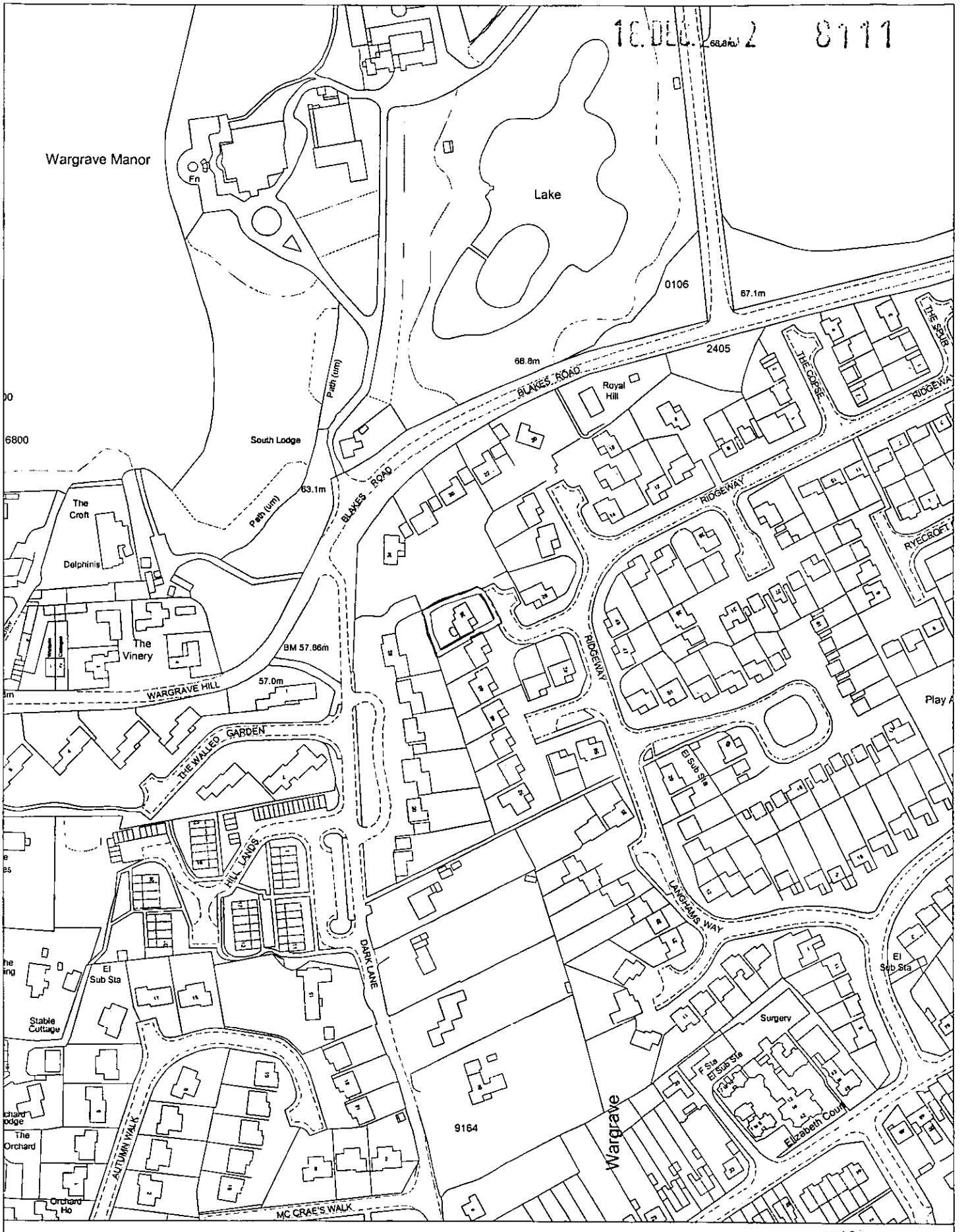

Site Plan, Scale: 1 to 2500

This copy has been produced specifically for the map return scheme purposes only. No further copies may be made.

This map is reproduced from Ordnance Survey material with the permission of Ordnance Survey on behalf of the Controller of HMSO Office. © Crown Copyright. Wokingham District Council, Licence No. LA086134

Date: 25 November 2002

N W E S

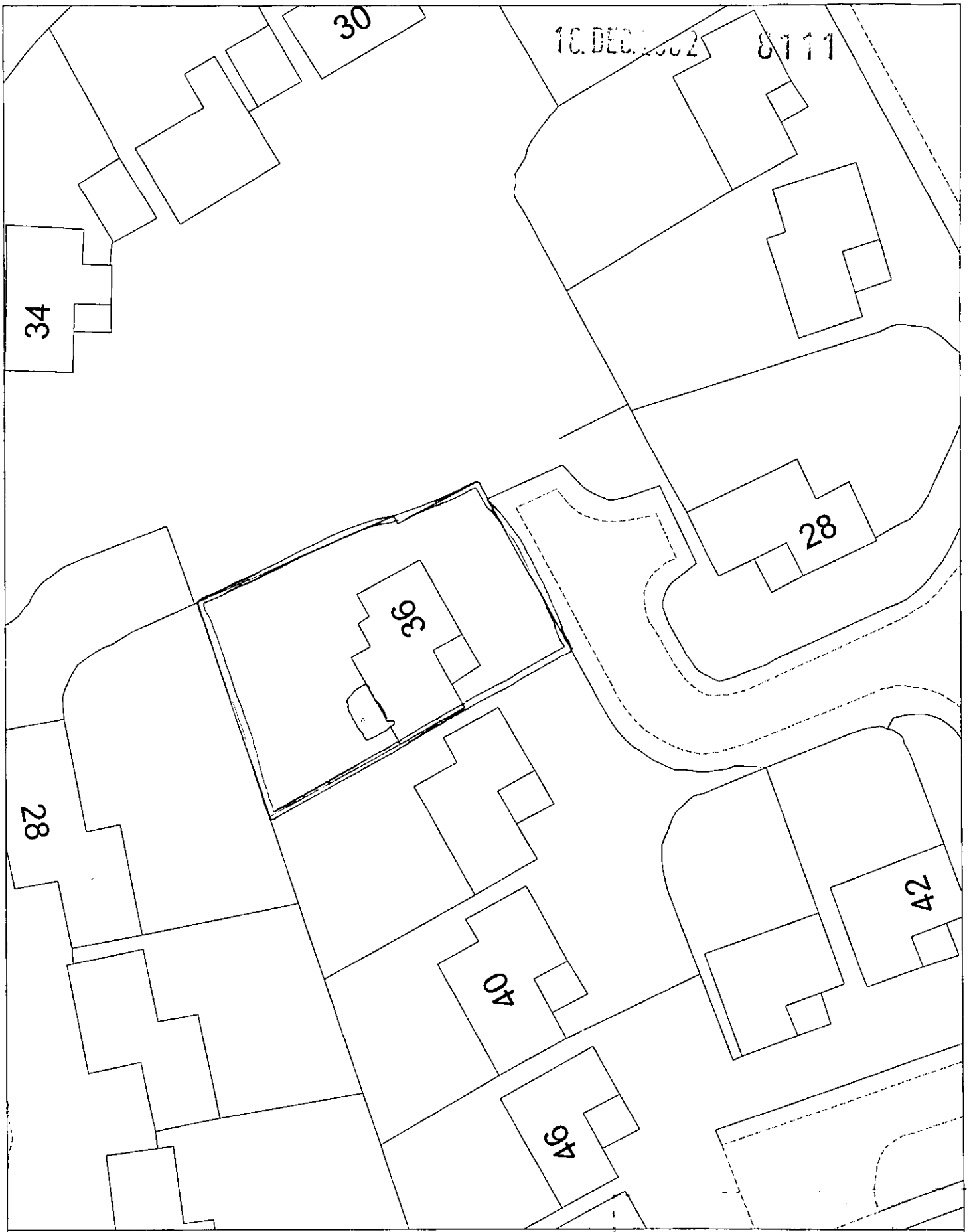

Site Plan, Scale: 1 to 500

This copy has been produced specifically for the map return scheme purposes only. No further copies may be made.

This map is reproduced from Ordnance Survey material with the permission of Ordnance Survey on behalf of the Controller of HMSO Office. © Crown Copyright. Wokingham District Council, Licence No. LA086134

Date: 25 November 2002

N
W E
S

PROPOSED CONSERVATORY
3 & THE BUNGALOW
WARGRAVE

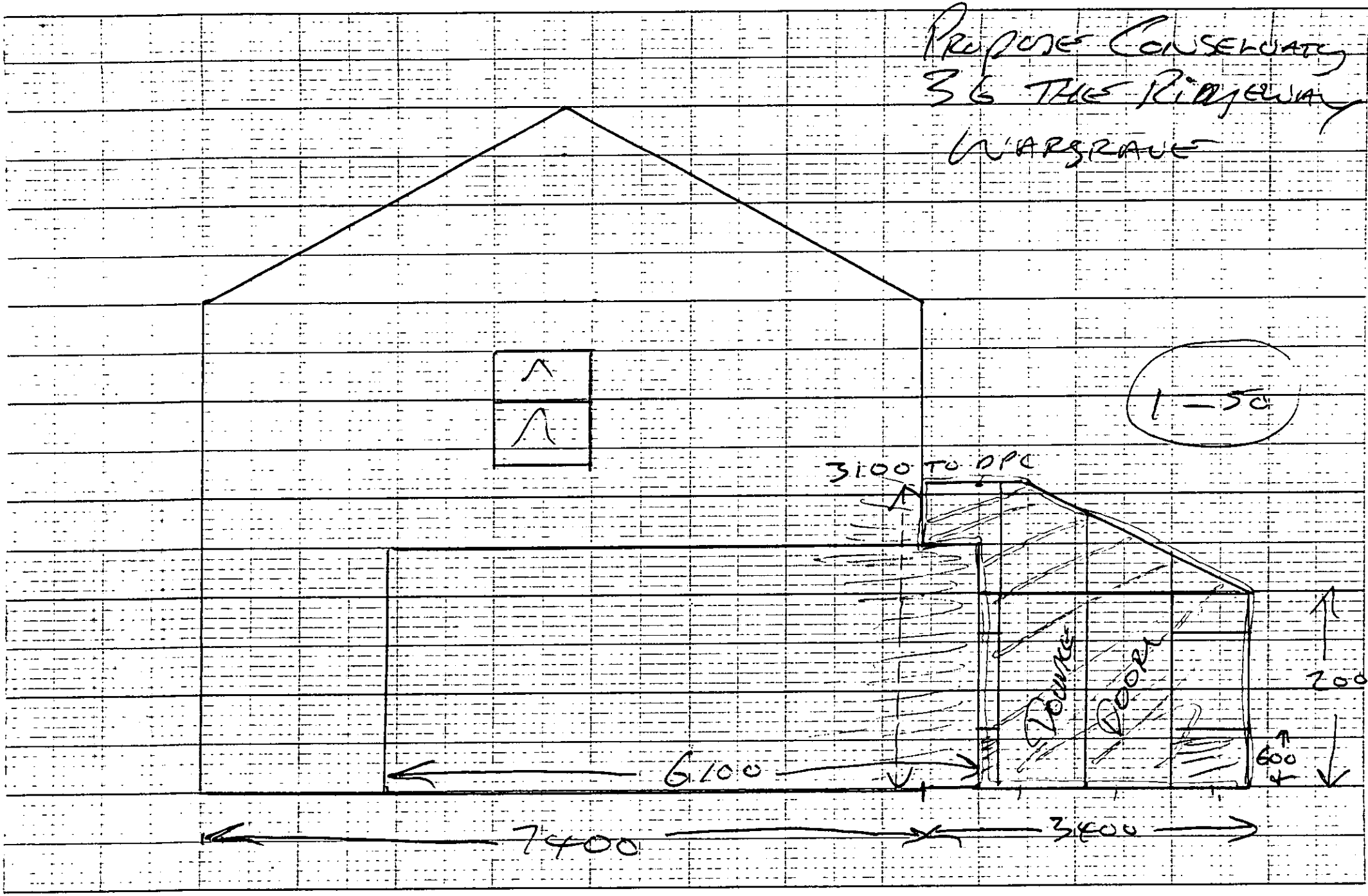

16 DEC 2002 0 8111

PROPOSED CONSERVATORY
36 THE RIDGEWAY
WARGRAVE

1-50
FLOOR
PLAN

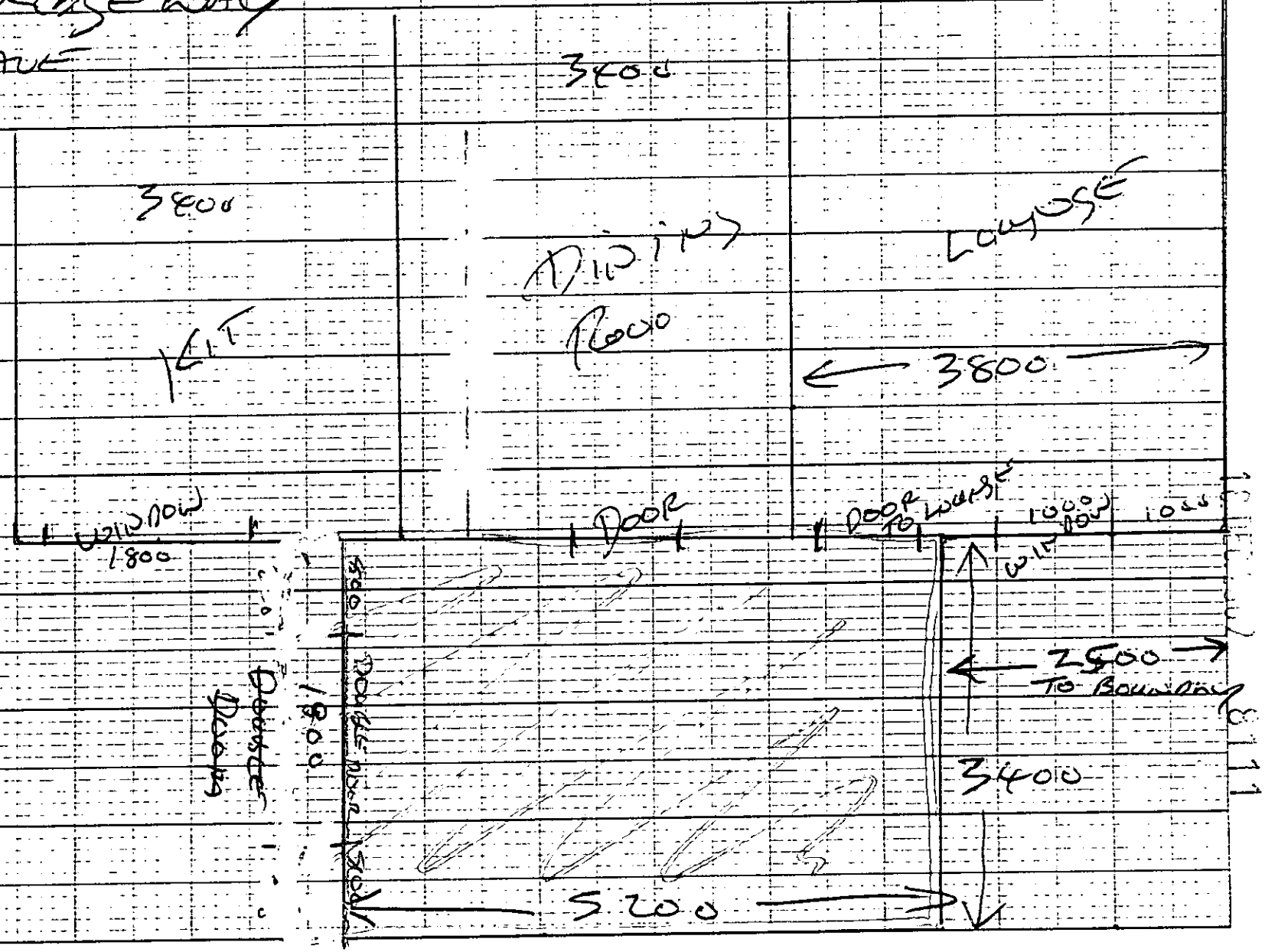

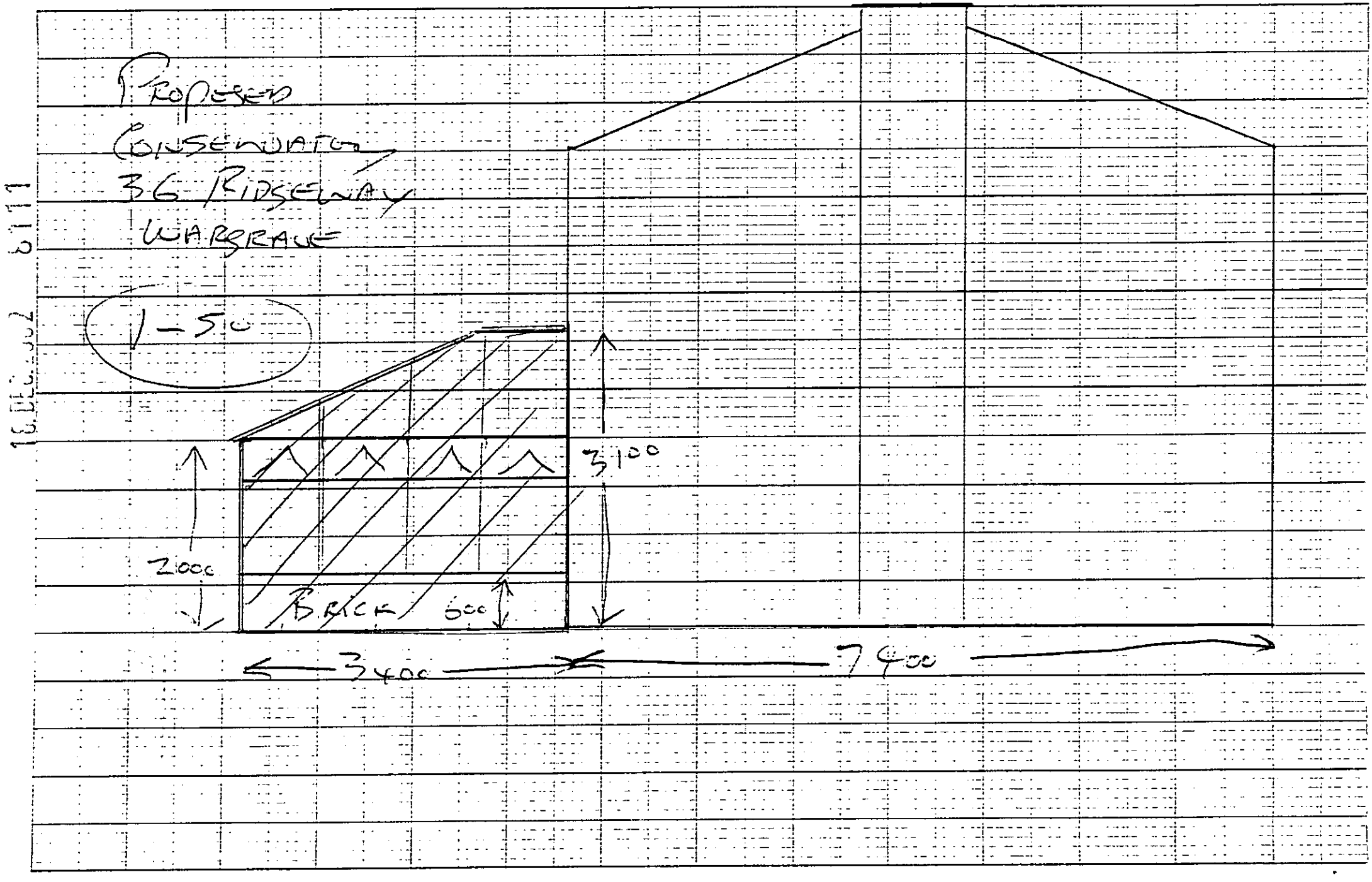
PROPOSED
CONSERVATORY
36 RIDGEWAY
WARGRAVE
1-50
3100
2000
BRICK
600
3400
7400

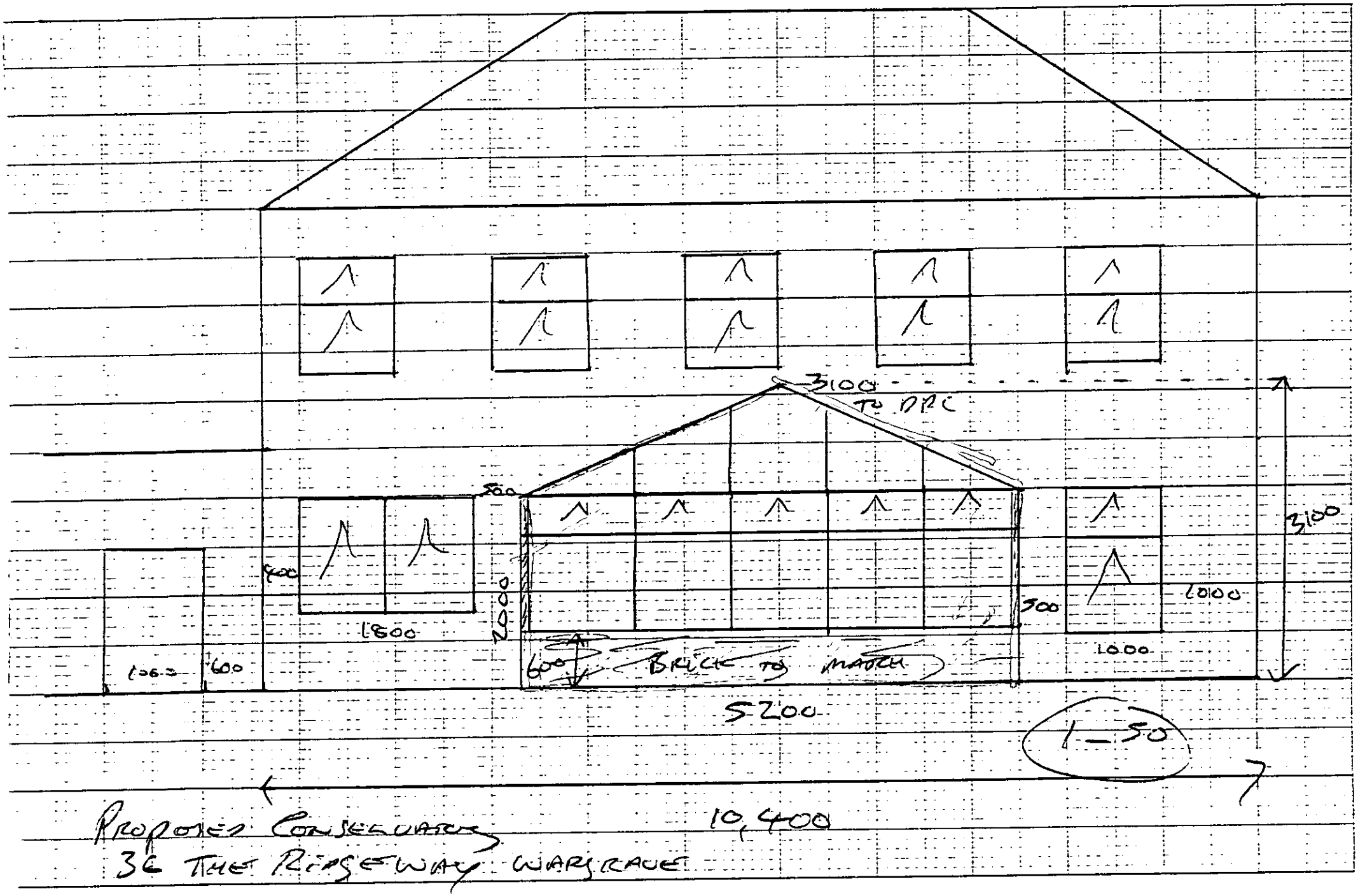

18 DEC 2002 8111