CONSERVATORY AT
25, TURNSTONE CLOSE
WINNERSH
WOKINGHAM
RG41 5LQ

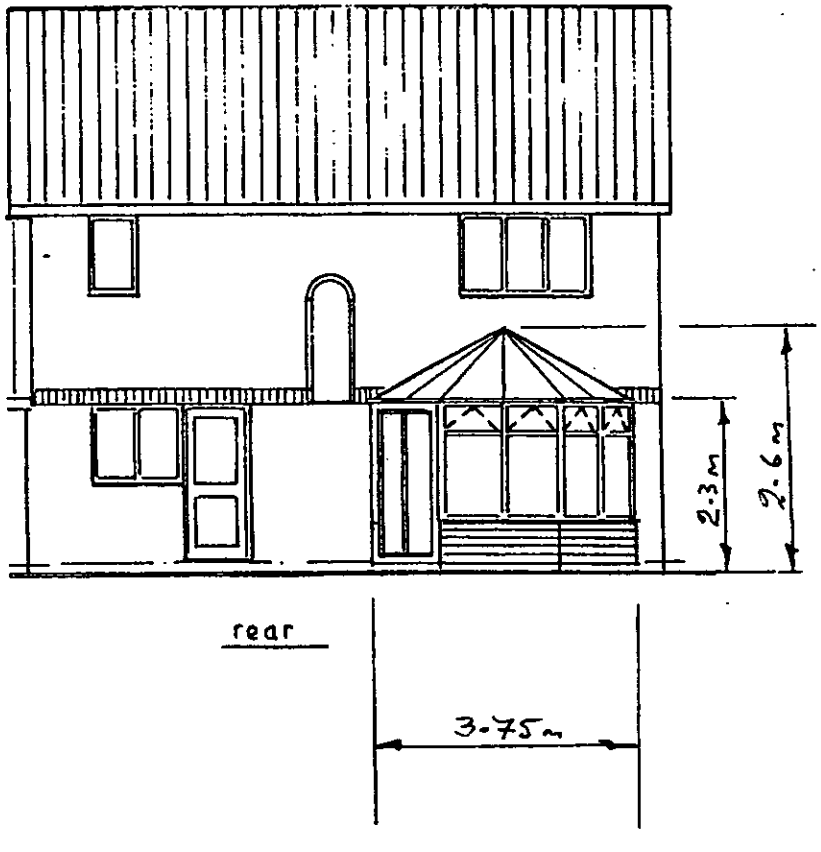

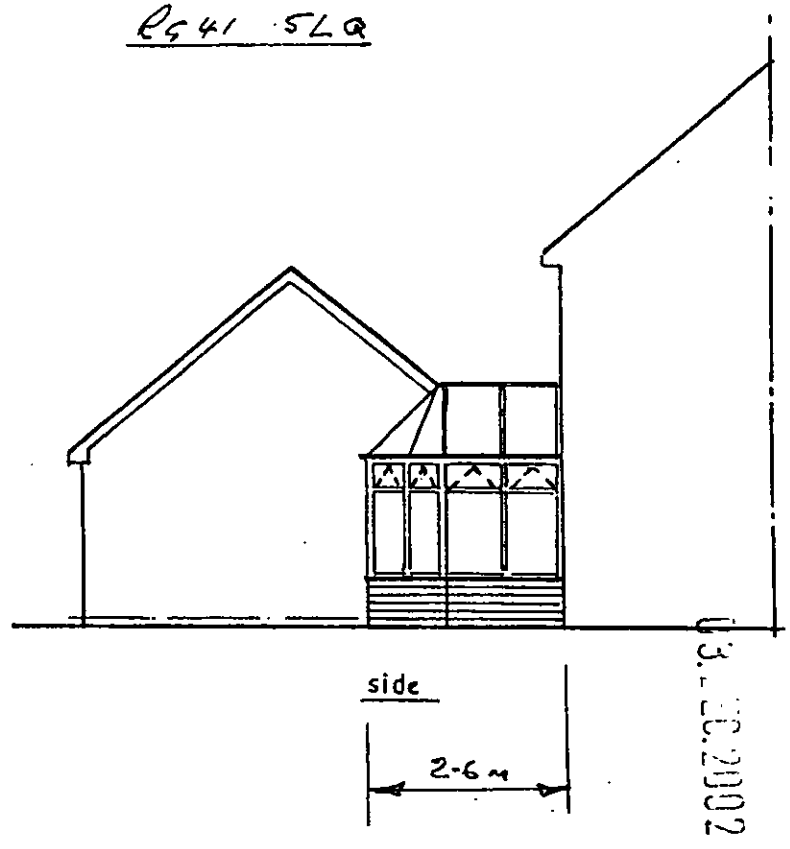

03.DEC.2002 8:20

05.12.2002 8:20

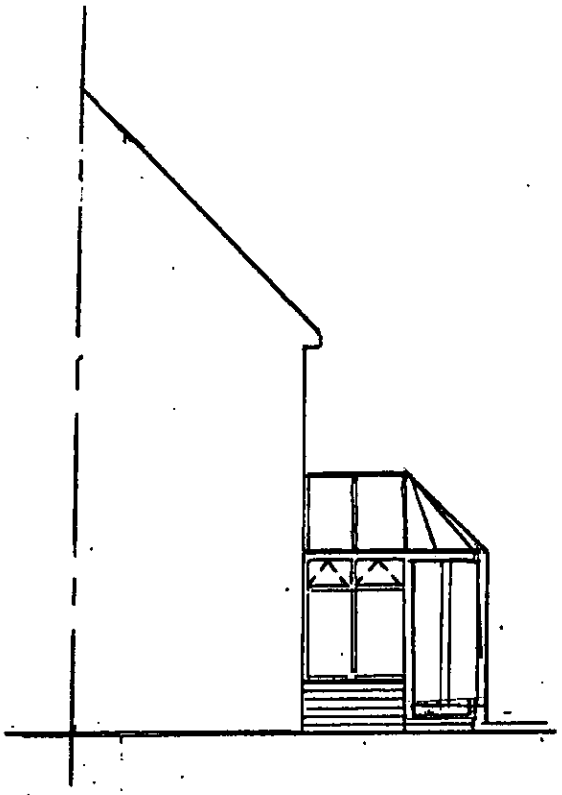

SIDE VIEW

03..EC.2002 8:20

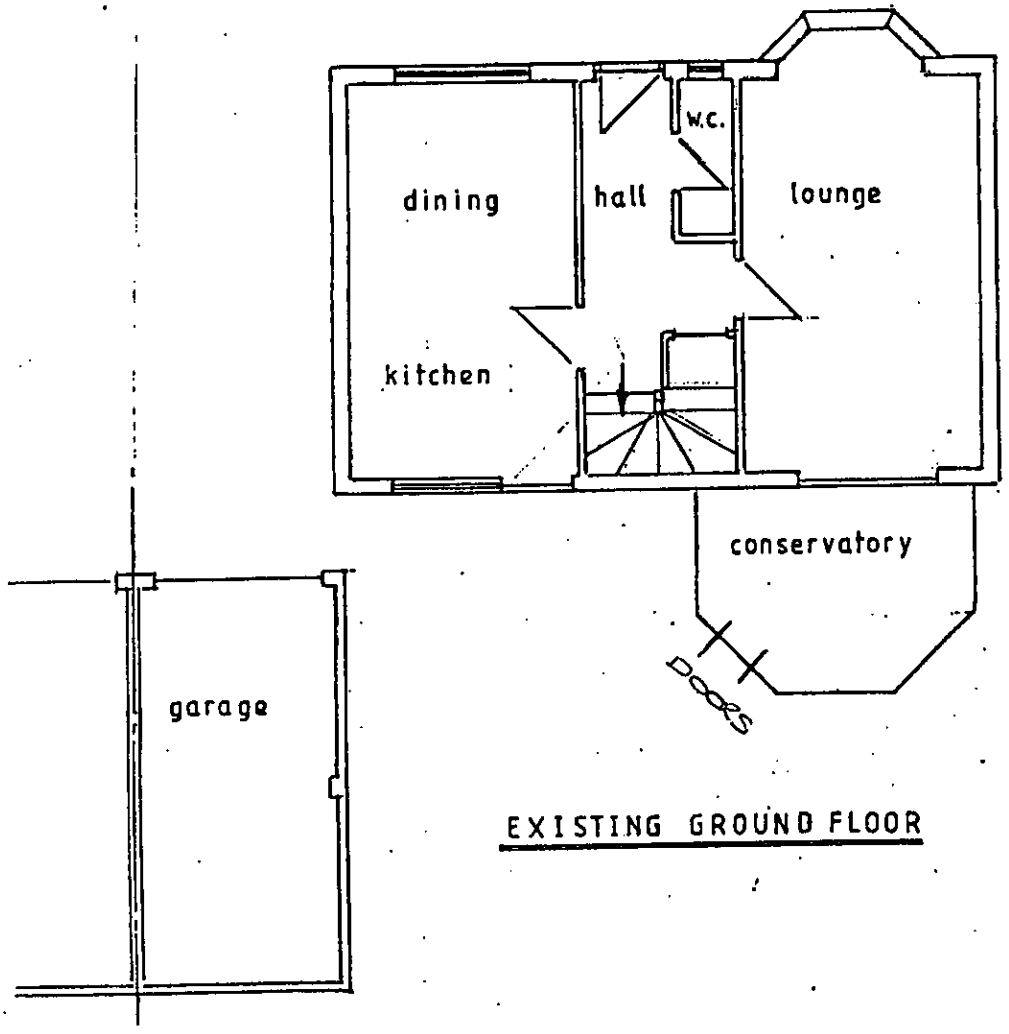

EXISTING GROUND FLOOR

THE FOLLOWING SCANNED IMAGES
ARE DOCUMENTS OF BAD QUALITY
OR ARE PHOTOCOPIES.



FOR THIS REASON THEY MAY
APPEAR UNREADABLE ON SCREEN

Ordnance Survey®
Superplan®

Planning Extract - 1
Site-centred

03.DEC.2002 8120

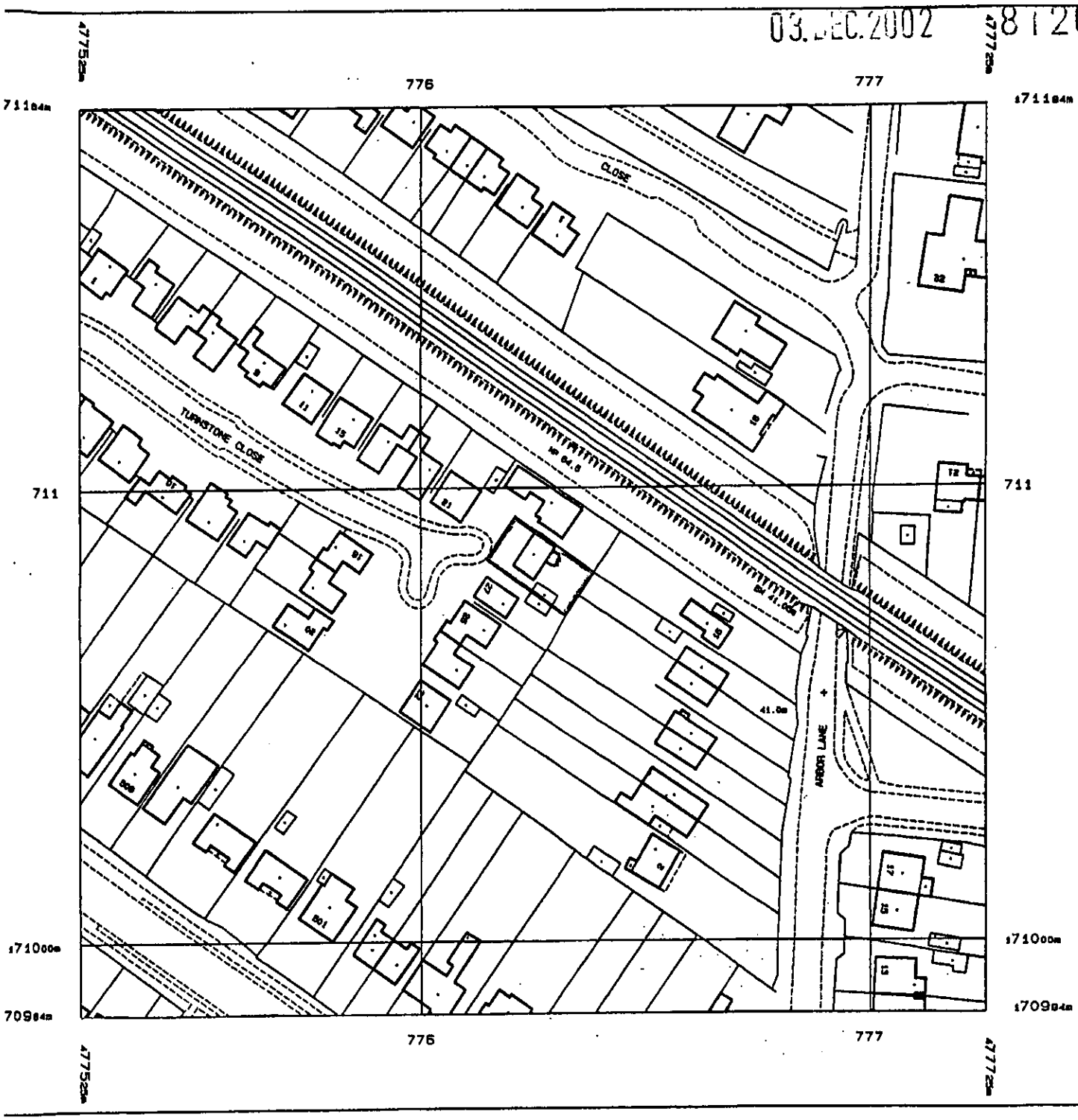

oduced 03 Jul 2002 from Ordnance Survey digital
te and incorporating surveyed revision
ailable at this date. © Crown Copyright 2002.

production in whole or in part is prohibited
thout the prior permission of Ordnance Survey.

dnance Survey, the OS symbol and Superplan
e registered trade marks of Ordnance Survey,
ie national mapping agency of Great Britain.

Centre Coordinates 477625 171084

Scale 1: 1250

National Grid sheet reference at centre of this Superplan: SU7771SE

The representation of a road, track or path is no evidence of a right of way.

iis Superplan product does not contain
ll recorded map information.

03.DEC.2002 8:20

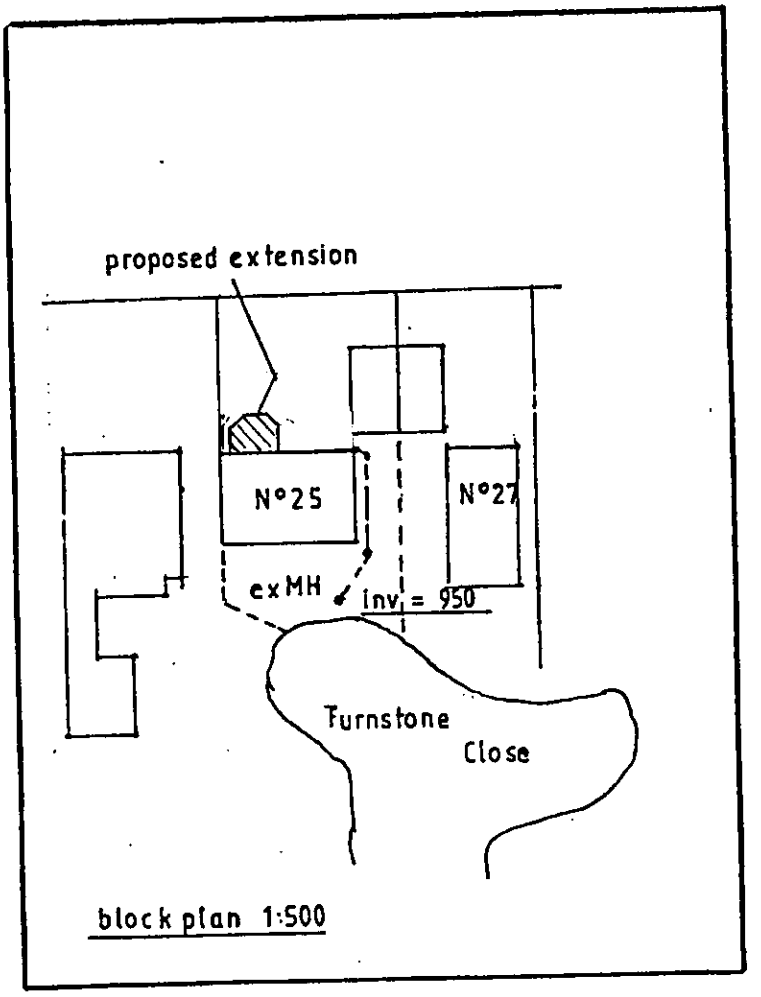

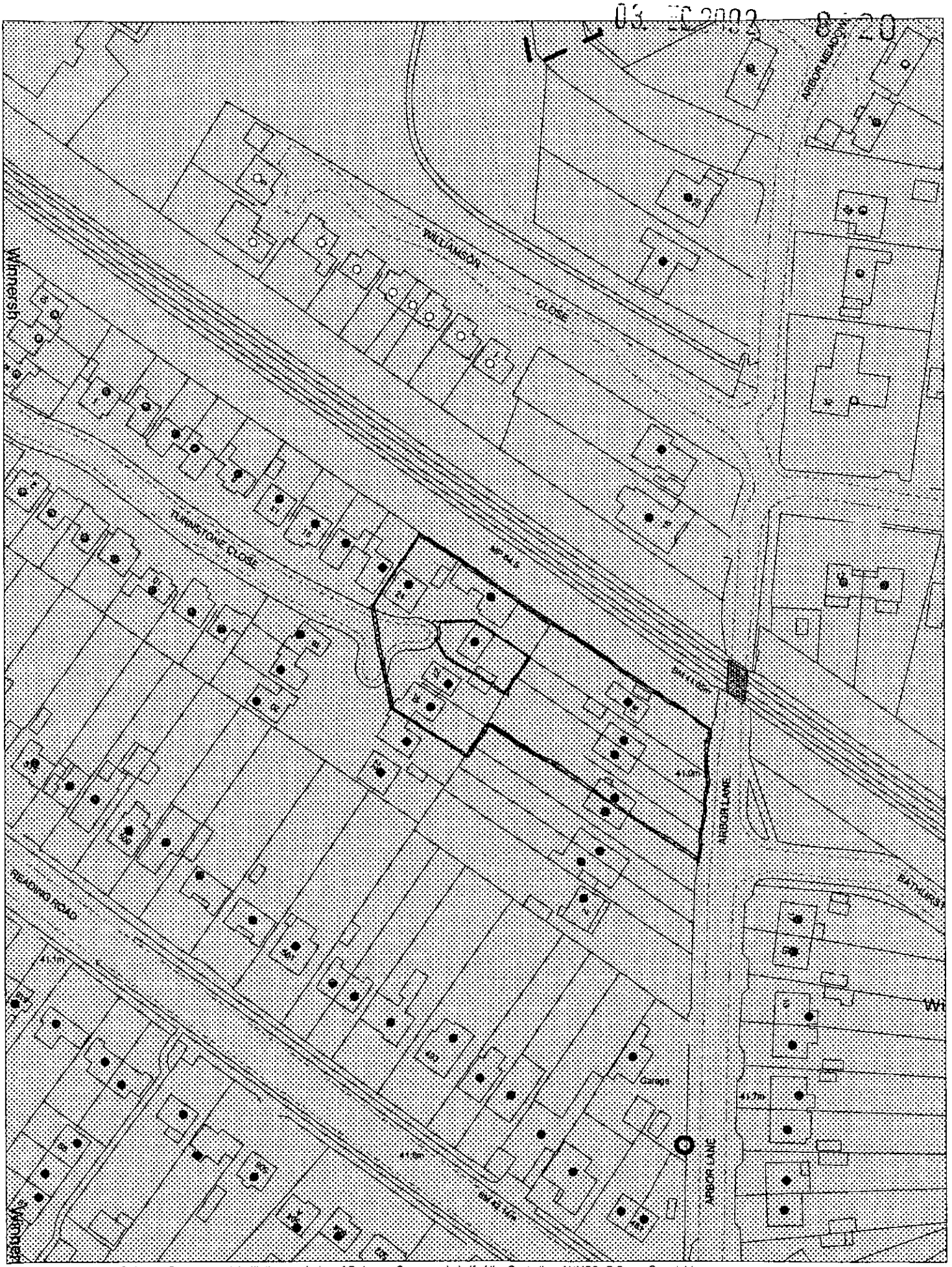

This map is based upon Ordnance Survey material with the permission of Ordnance Survey on behalf of the Controller of HMSO. © Crown Copyright.
Unauthorised reproduction infringes Crown Copyright and may lead to prosecution or civil proceedings.Wokingham District Council Licence LA086134

Development Control,Wokingham District Council.
5 December 2002

Scale: 1 : 1250