10 JAN 2003 8121

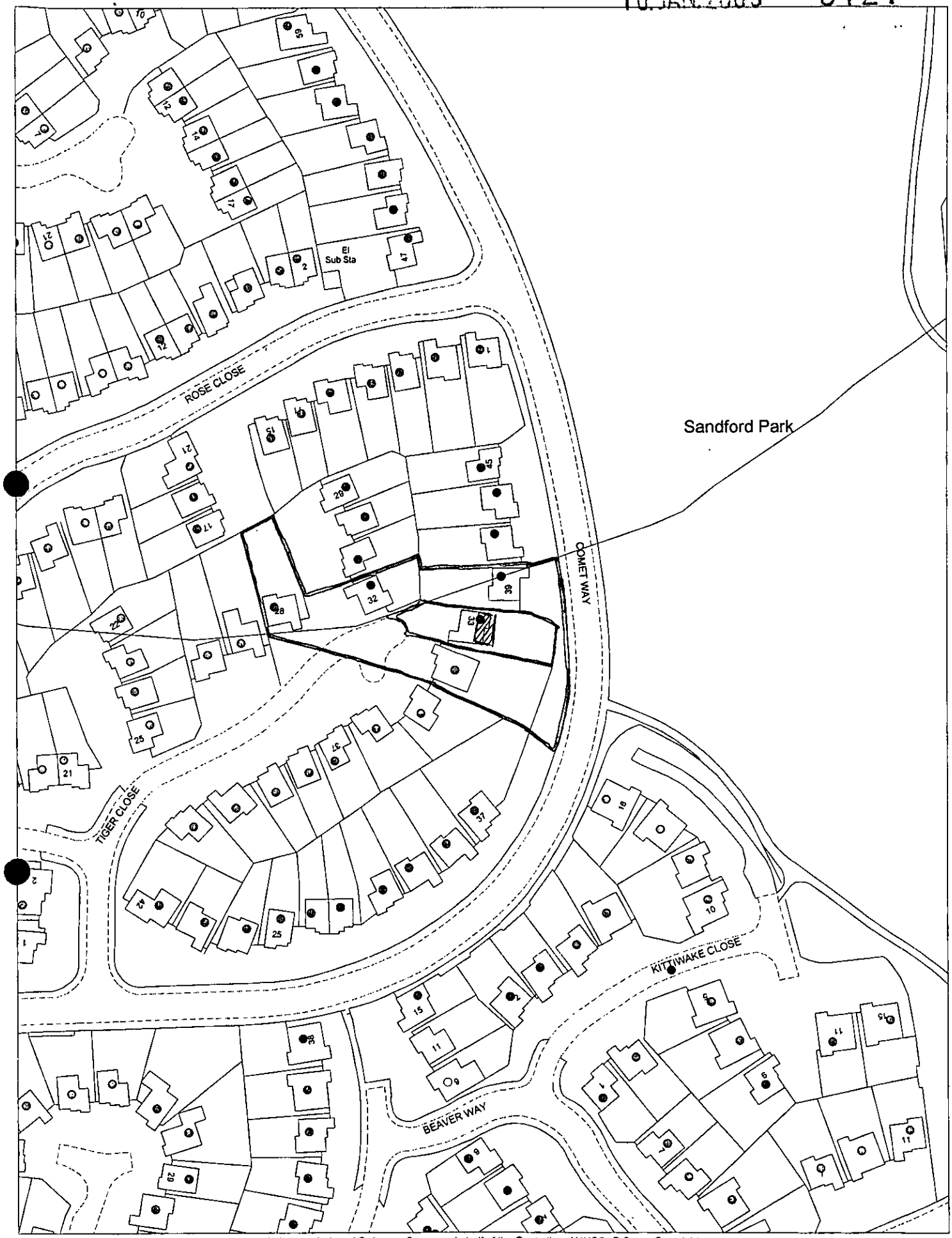

This map is based upon Ordnance Survey material with the permission of Ordnance Survey on behalf of the Controller of HMSO. © Crown Copyright.
Unauthorised reproduction infringes Crown Copyright and may lead to prosecution or civil proceedings.Wokingham District Council Licence LA086134

Development Control,Wokingham District Council.
5 December 2002

Scale: 1 : 1250

N
W E
S

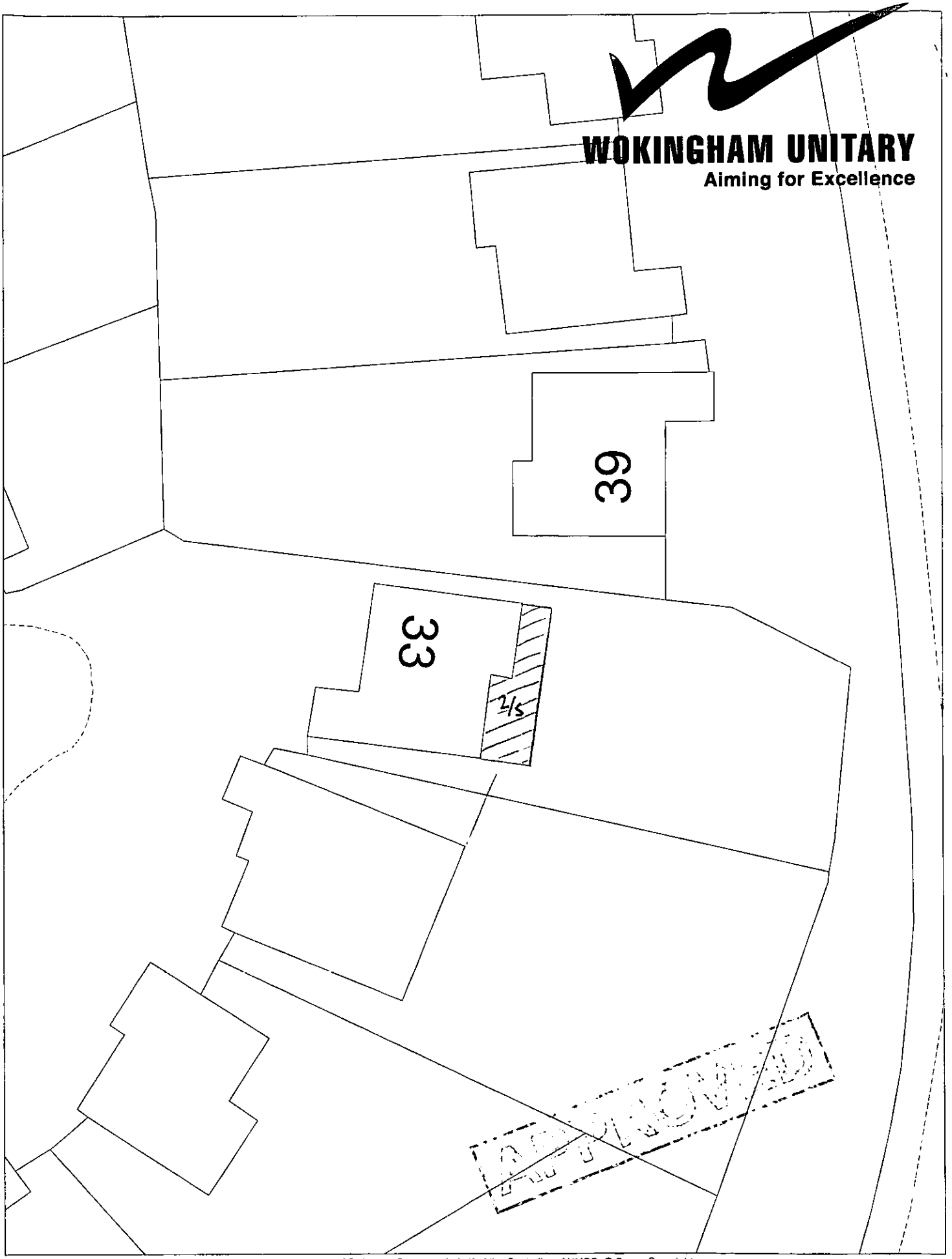

This map is based upon Ordnance Survey material with the permission of Ordnance Survey on behalf of the Controller of HMSO. © Crown Copyright.
Unauthorised reproduction infringes Crown Copyright and may lead to prosecution or civil proceedings.Wokingham District Council Licence LA086134

Central Support,Wokingham District Council.
24th January 2003

Scale: 1 : 250

DO NOT SCALE from this drawing

Contractors must verify all dimensions at the site before setting out, commencing work, or making any shop drawings.

rev.	description	date
A.	Opposite side elevation added	06.01.03

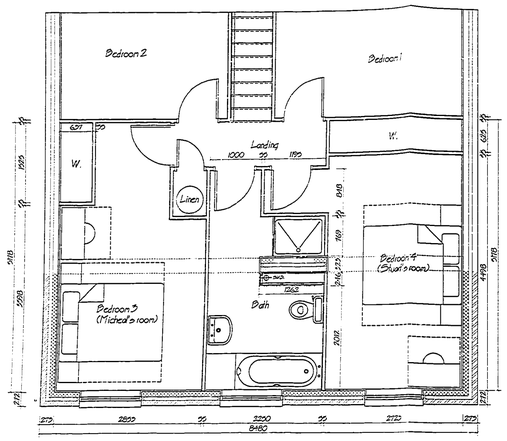

FIRST FLOOR PLAN - PROPOSED

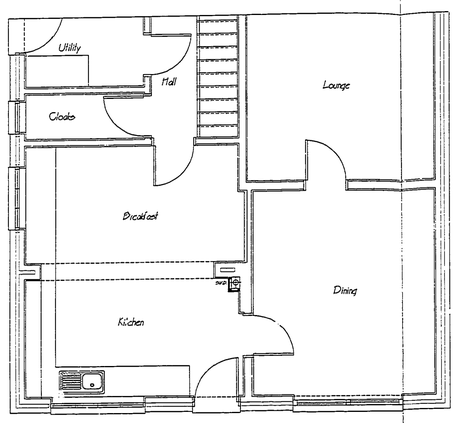

GROUND FLOOR - EXISTING

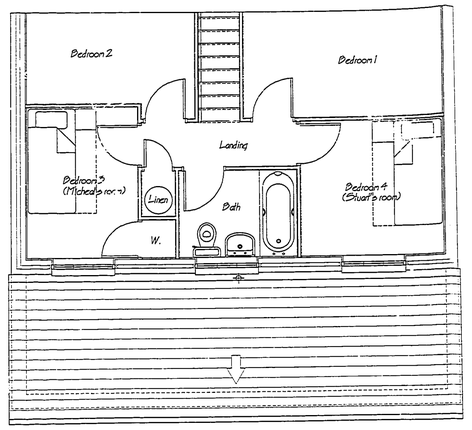

FIRST FLOOR - EXISTING

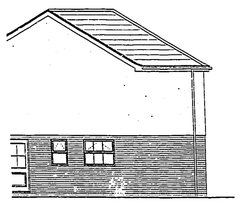

SIDE ELEVATION - PROPOSED



REAR ELEVATION - PROPOSED

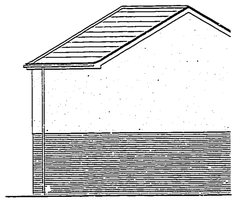

SIDE ELEVATION - PROPOSED



SIDE ELEVATION - EXISTING



REAR ELEVATION - EXISTING

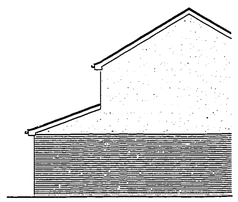

SIDE ELEVATION - EXISTING

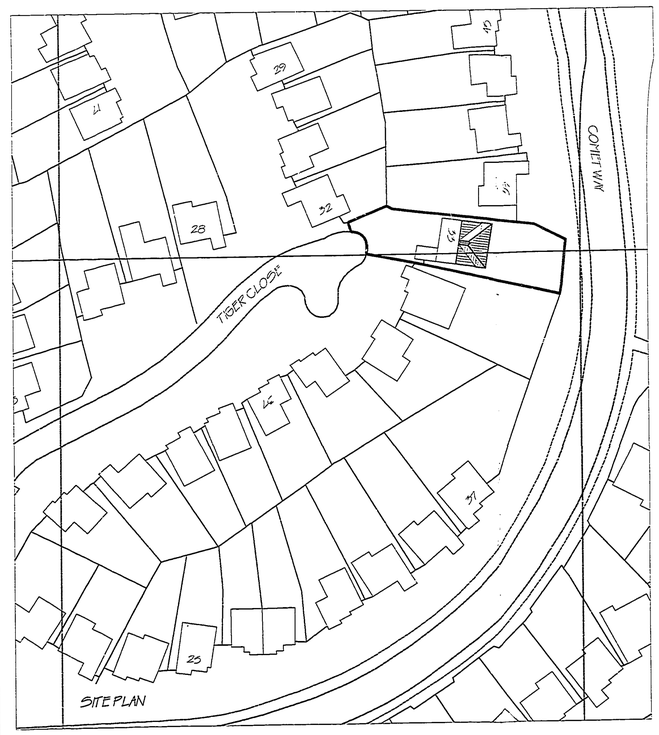

SITE PLAN

10 JAN 2003 8121

project
PROPOSED HOME EXTENTION FOR MR & MRS McKIE
33 TIGER CLOSE, WOODLEY

title
FLOOR PLANS, ELEVATION AND SITE PLAN

scale	drawn by.
1:50,100,500	
date	checked by.
28.10.02	

dwg. no.	rev.
MAK/001/P01	A