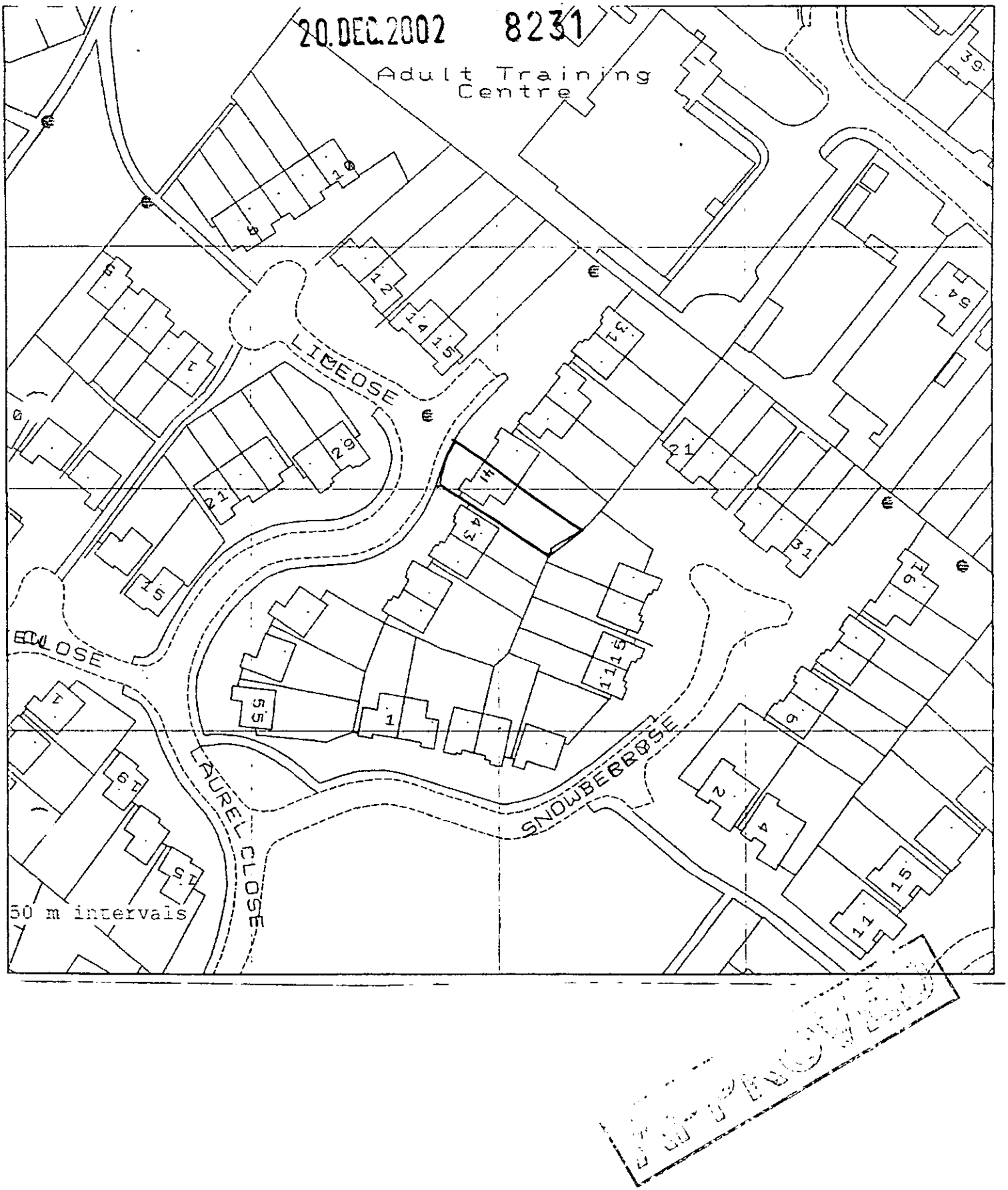

CONSERVATORY TO
41 LAUREL CLOSE, WOKINGHAM

SITE LOCATION

Dwg no. 01 Rev:
Scale: 1:1250 Date: 26 AUG 2002

20.DEC.2002 8231



Site Plan, Scale: 1 to 500

This copy has been produced specifically for the map return scheme purposes only. No further copies may be made.

This map is reproduced from Ordnance Survey material with the permission of Ordnance Survey on behalf of the Controller of HMSO Office. © Crown Copyright. Wokingham District Council, Licence No. LA086134

Date: 8 January 2003

N
W E
S

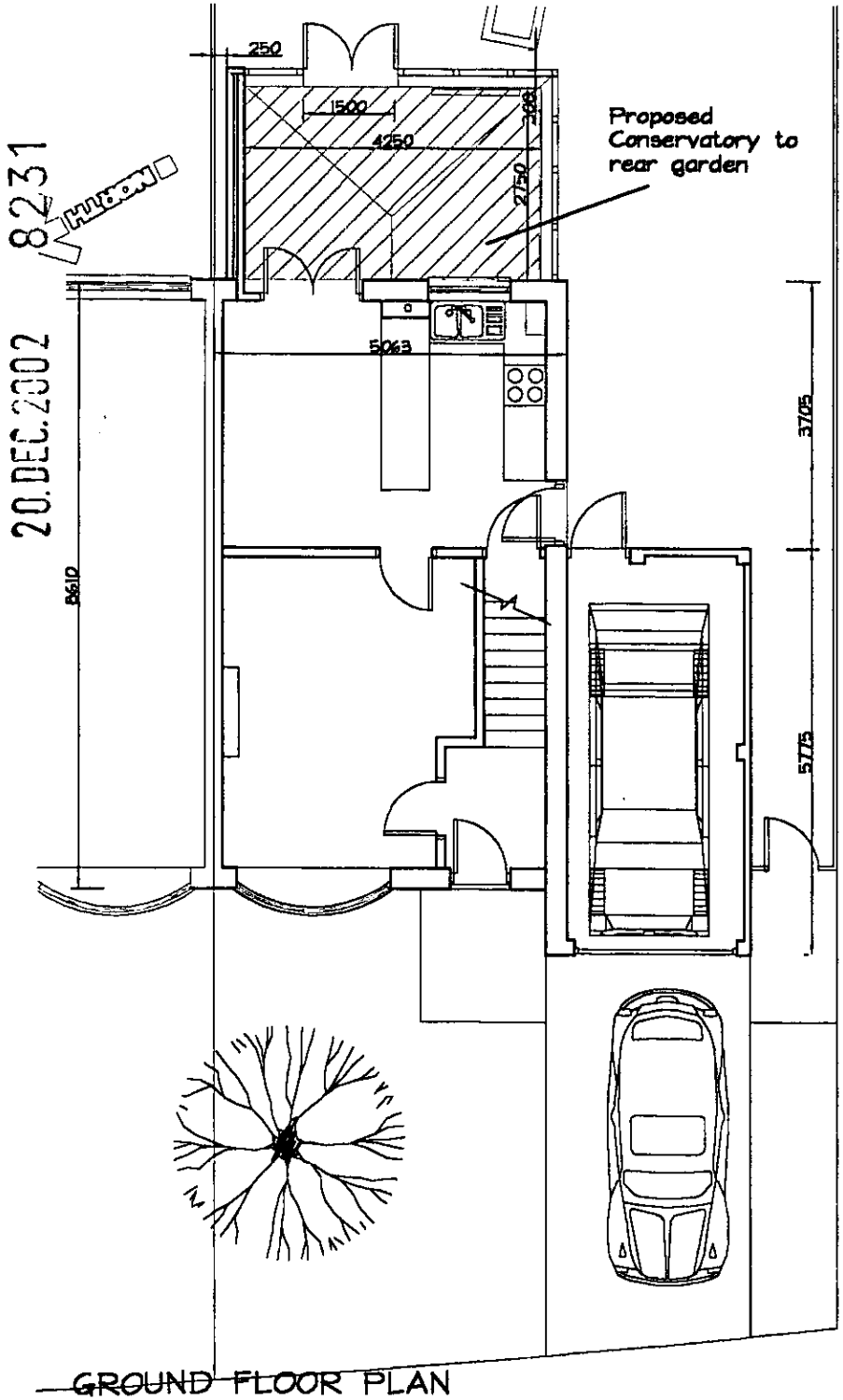

8231

20.DEC.2002

SCHEDULE OF FINISHES

ROOF-
WHITE PVCu FRAME WITH
BRONZE POLYCARBONATE SHEET
WALLS-
RED CLAY BRICK TO MATCH EXISTING
WINDOWS & DOORS-
WHITE PVCu WITH DOUBLE GLAZING.
SAFETY GLASS WHERE NECESSARY.
FASCIA & GUTTER-
WHITE PVCu

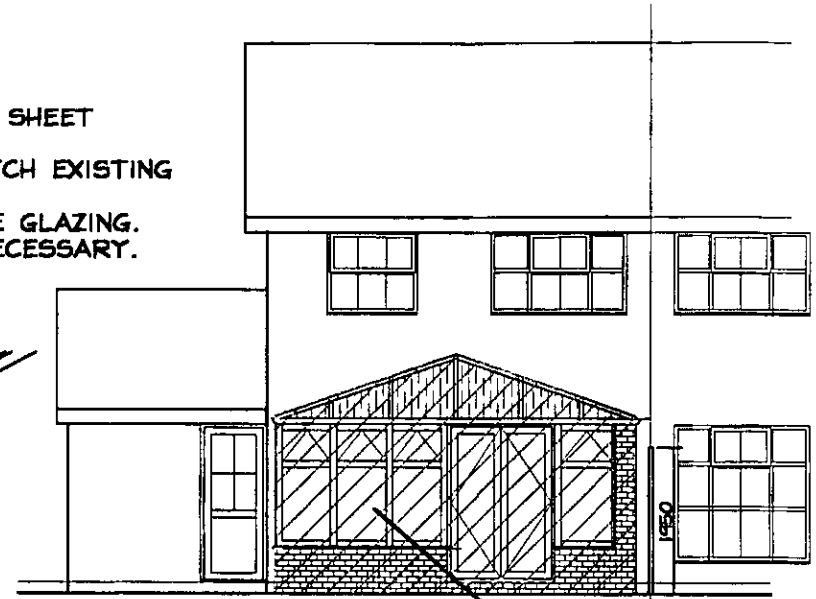

REAR ELEVATION

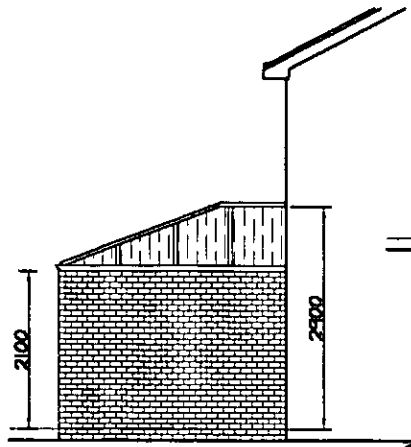

NORTH EAST ELEVATION

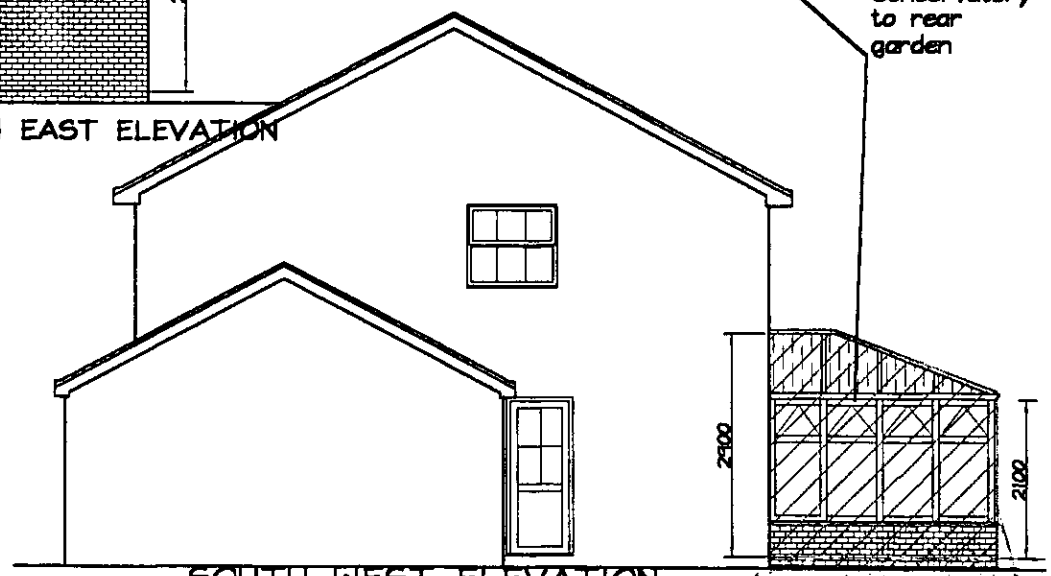

SOUTH WEST ELEVATION

CONSERVATORY TO
41 LAUREL CLOSE, WOKINGHAM

PROPOSED PLANS & ELEVATIONS

Dwg no. 05 Rev:
Scale: 1:100 Date: SEP 2002

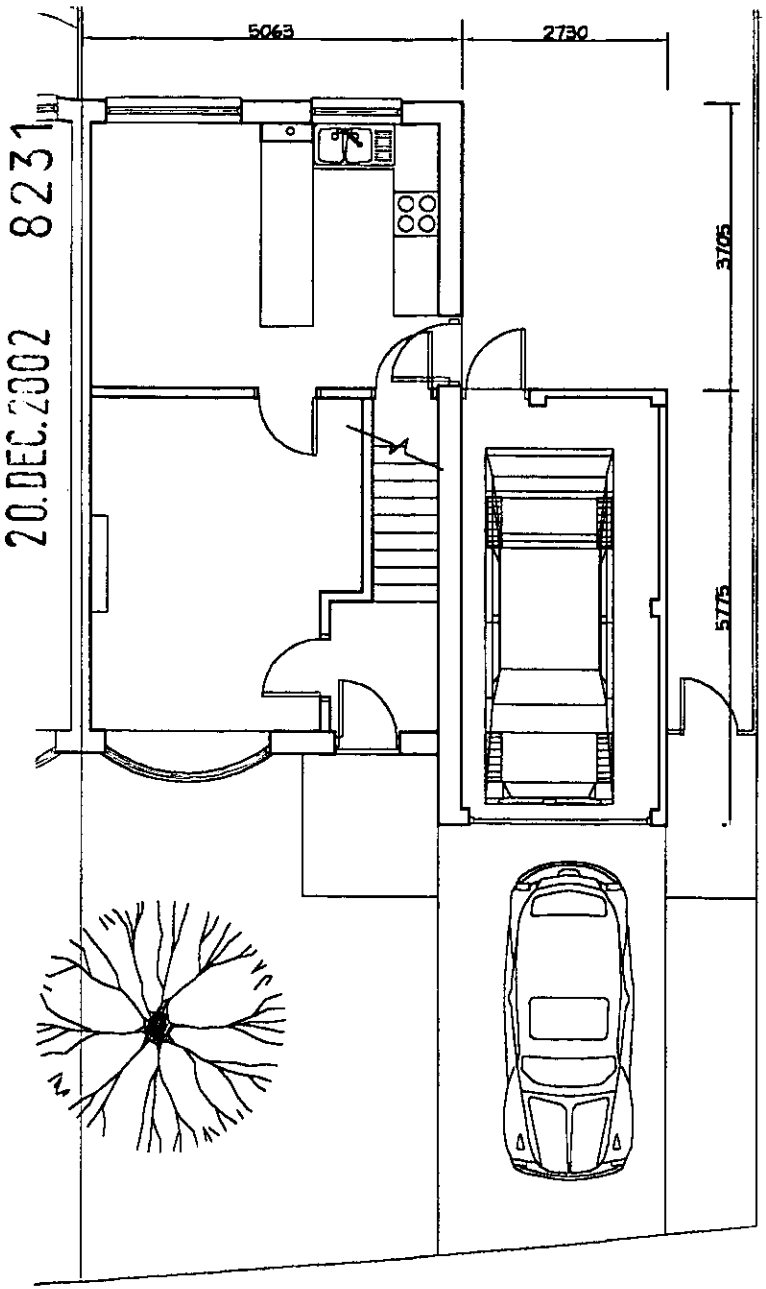

GROUND FLOOR PLAN 1:100



SOUTH WEST ELEVATION



REAR



FRONT ELEVATION
1:200

N.EAST

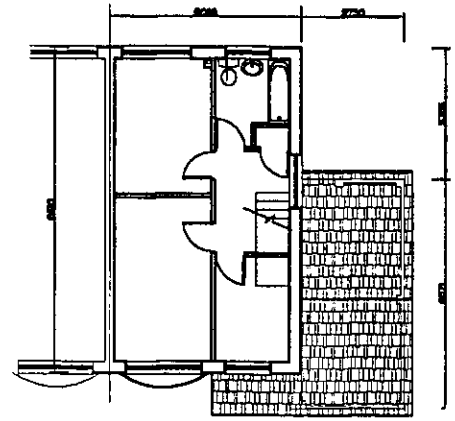

FIRST FLOOR PLAN 1:200

CONSERVATORY TO
41 LAUREL CLOSE, WOKINGHAM
EXISTING PLANS & ELEVATIONS

Dwg no: 06
Scale: 1:100 & 200

Rev:
Date: DEC 2002

20.DEC.2002 8231

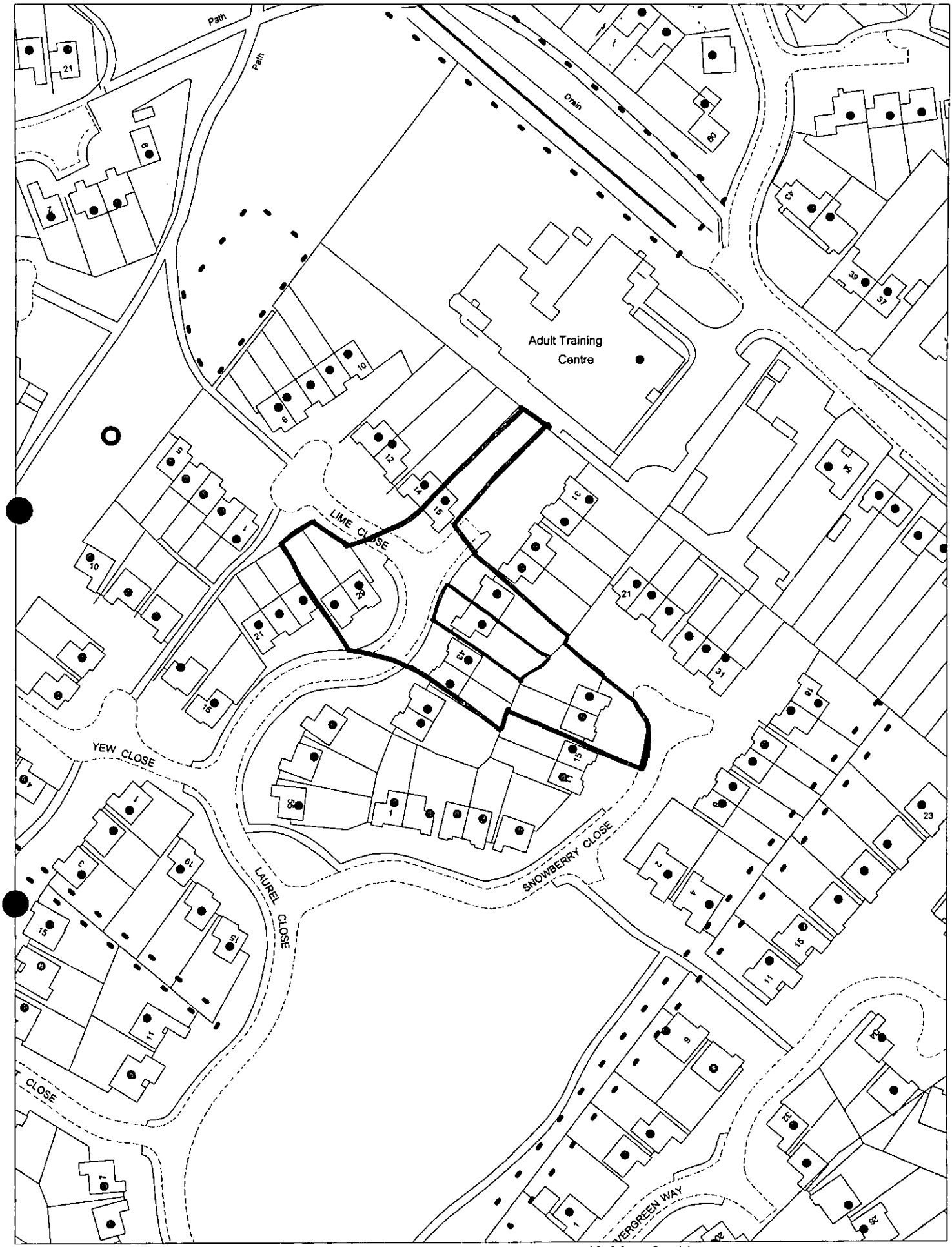

This map is based upon Ordnance Survey material with the permission of Ordnance Survey on behalf of the Controller of HMSO. © Crown Copyright.
Unauthorised reproduction infringes Crown Copyright and may lead to prosecution or civil proceedings.Wokingham District Council Licence LA086134

Development Control,Wokingham District Council.
2 January 2003

Scale: 1 : 1250

N
W E
S