20.DEC.2002 8234

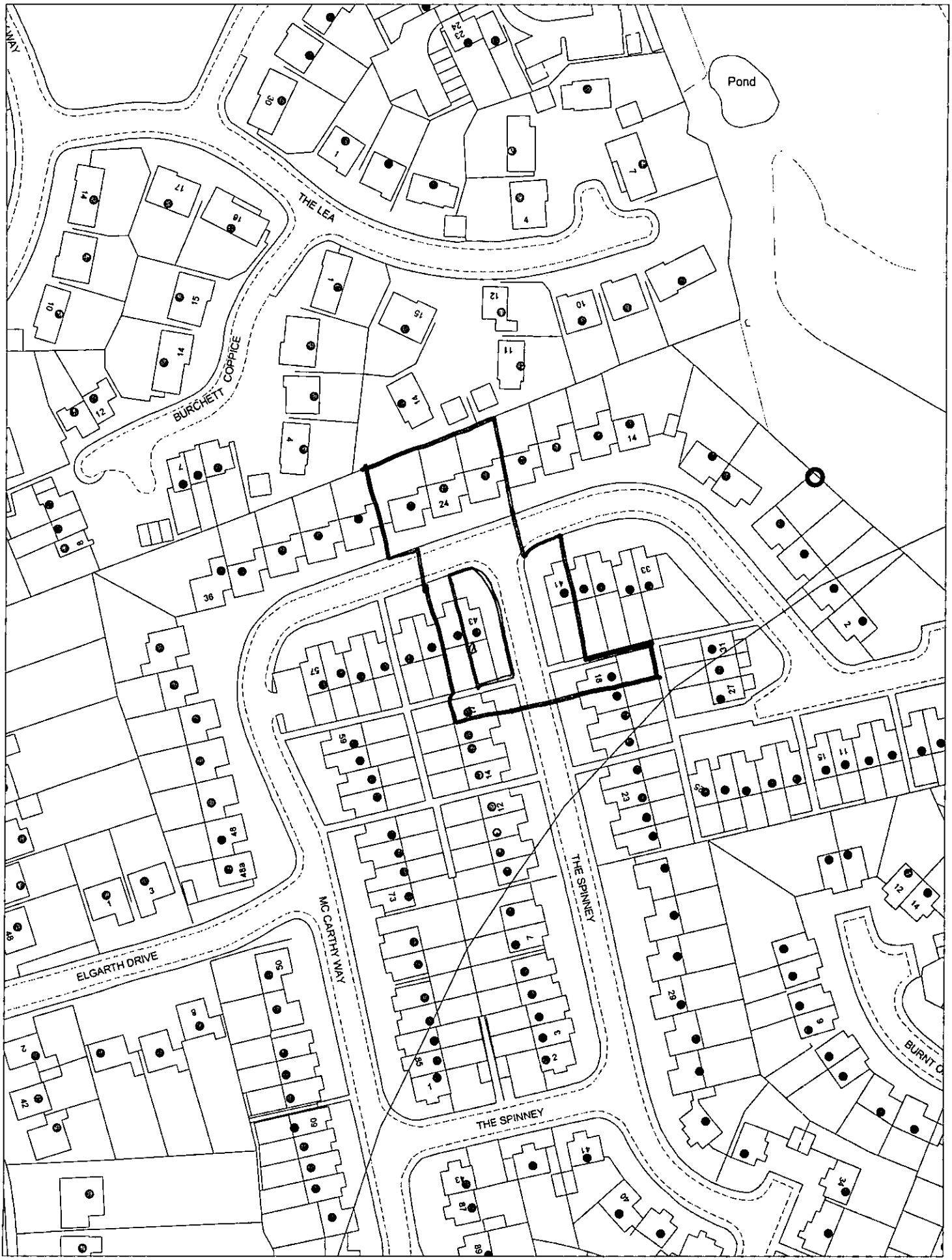

This map is based upon Ordnance Survey material with the permission of Ordnance Survey on behalf of the Controller of HMSO. © Crown Copyright. Unauthorised reproduction infringes Crown Copyright and may lead to prosecution or civil proceedings.Wokingham District Council Licence LA086134

Development Control,Wokingham District Council.

2 January 2003

Scale: 1 : 1250

N W E S

20.DEC.2002 8234



Site Plan, Scale: 1 to 500

This copy has been produced specifically for the map return scheme purposes only. No further copies may be made.

This map is reproduced from Ordnance Survey material with the permission of Ordnance Survey on behalf of the Controller of HMSO Office. © Crown Copyright. Wokingham District Council, Licence No. LA086134

Date: 21 November 2002

N
W E
S

20.DEC.2002 8234

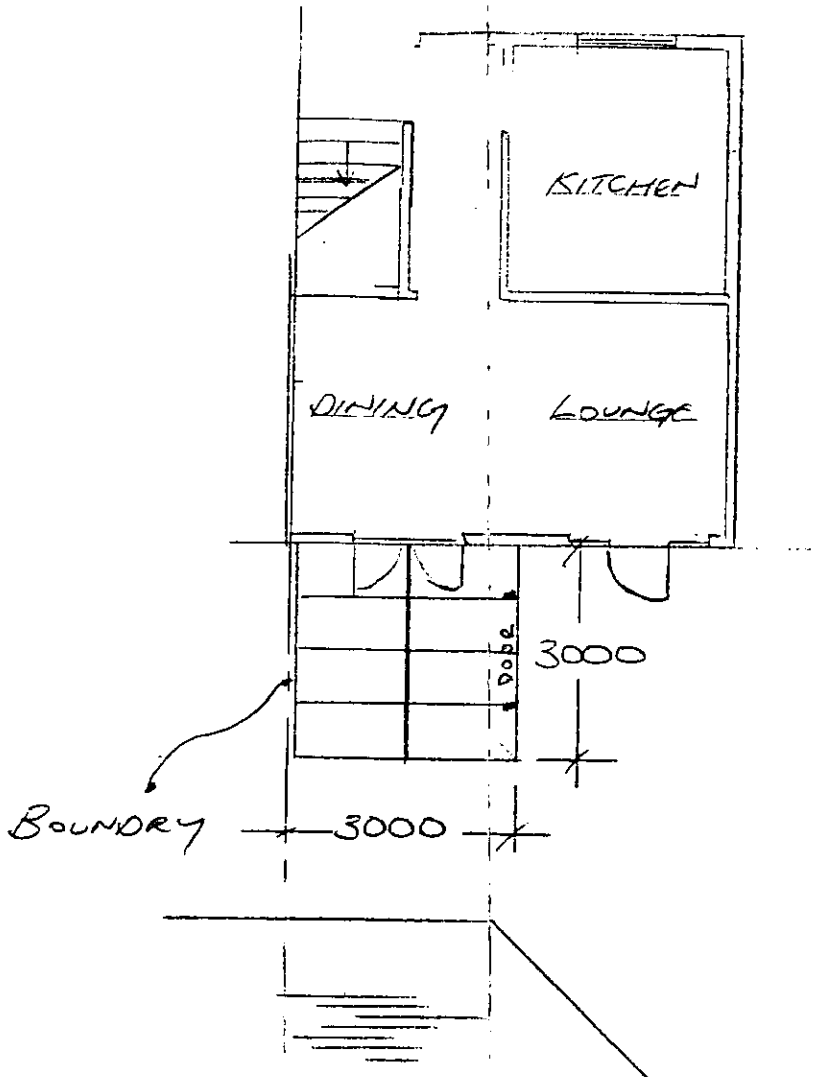

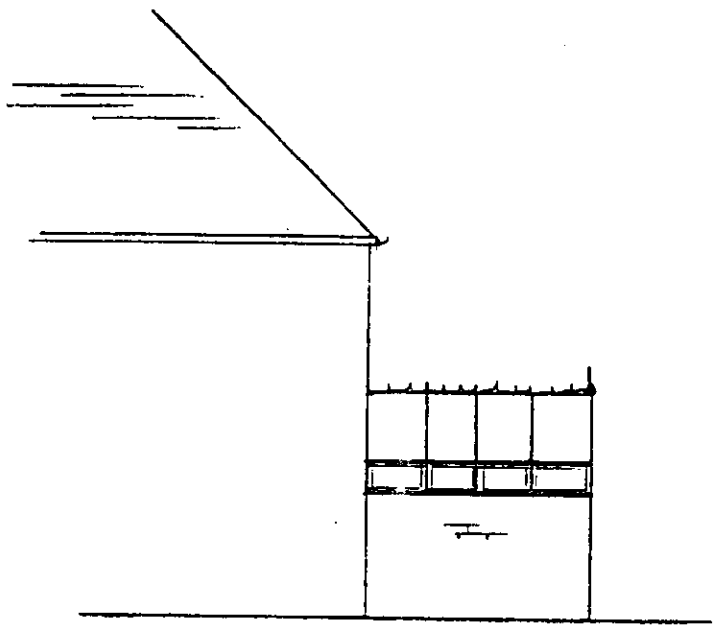

SIDE ELEVATION

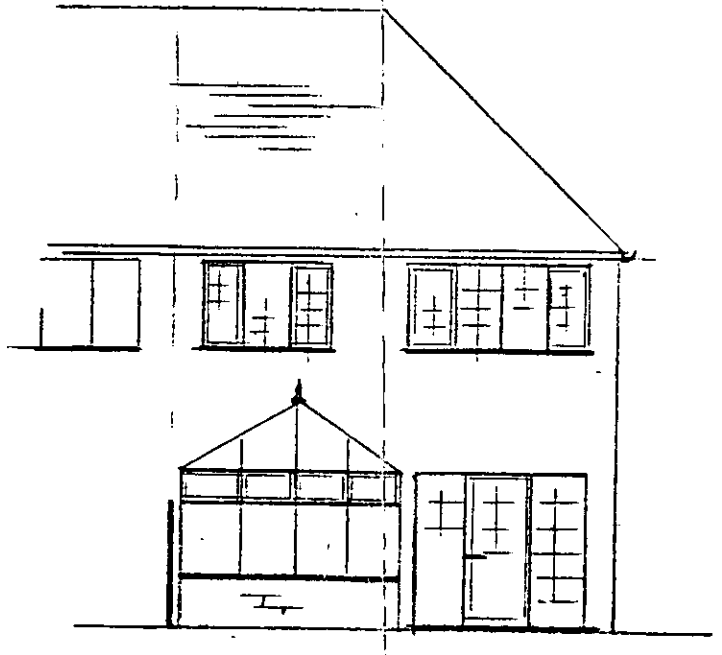

REAR ELEVATION

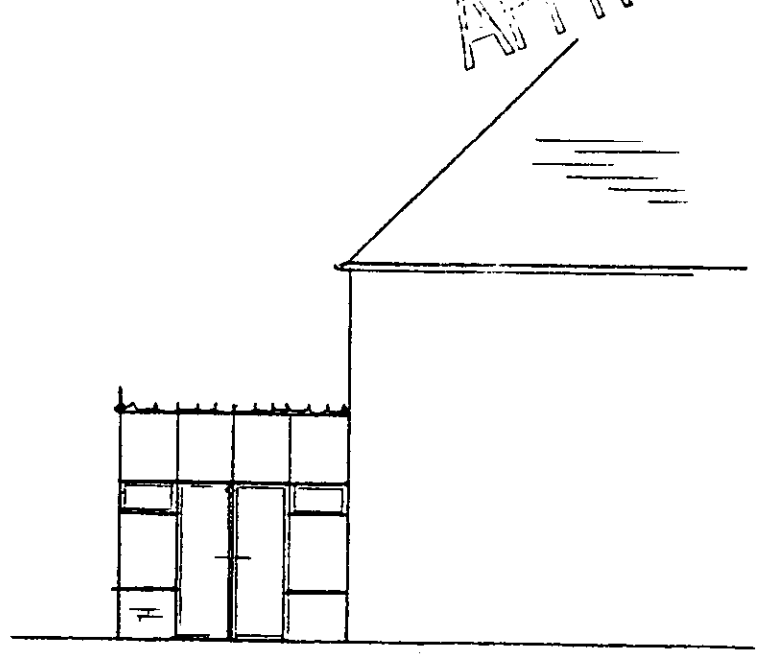

SIDE ELEVATION

APPROVED

	NOTES: All dimensions must be checked on site and not scaled from this drawing.	Client: MR & MRS OWEN	Scale: 1:100	Drawing Title:
		Job Title: CONSERVATORY	Drawn by: SRC Date: 2 DEC 02	Drg No.: SRC/MO/01 Rev: A

A PRODUCT OF THE UNO RANGE – ARCHITECT CAT. No. 7313

420x297mm A3