Notes

— Blueline boundary depicts property in the ownership of Annington Homes.

— Redline boundary depicts area requiring planning permission

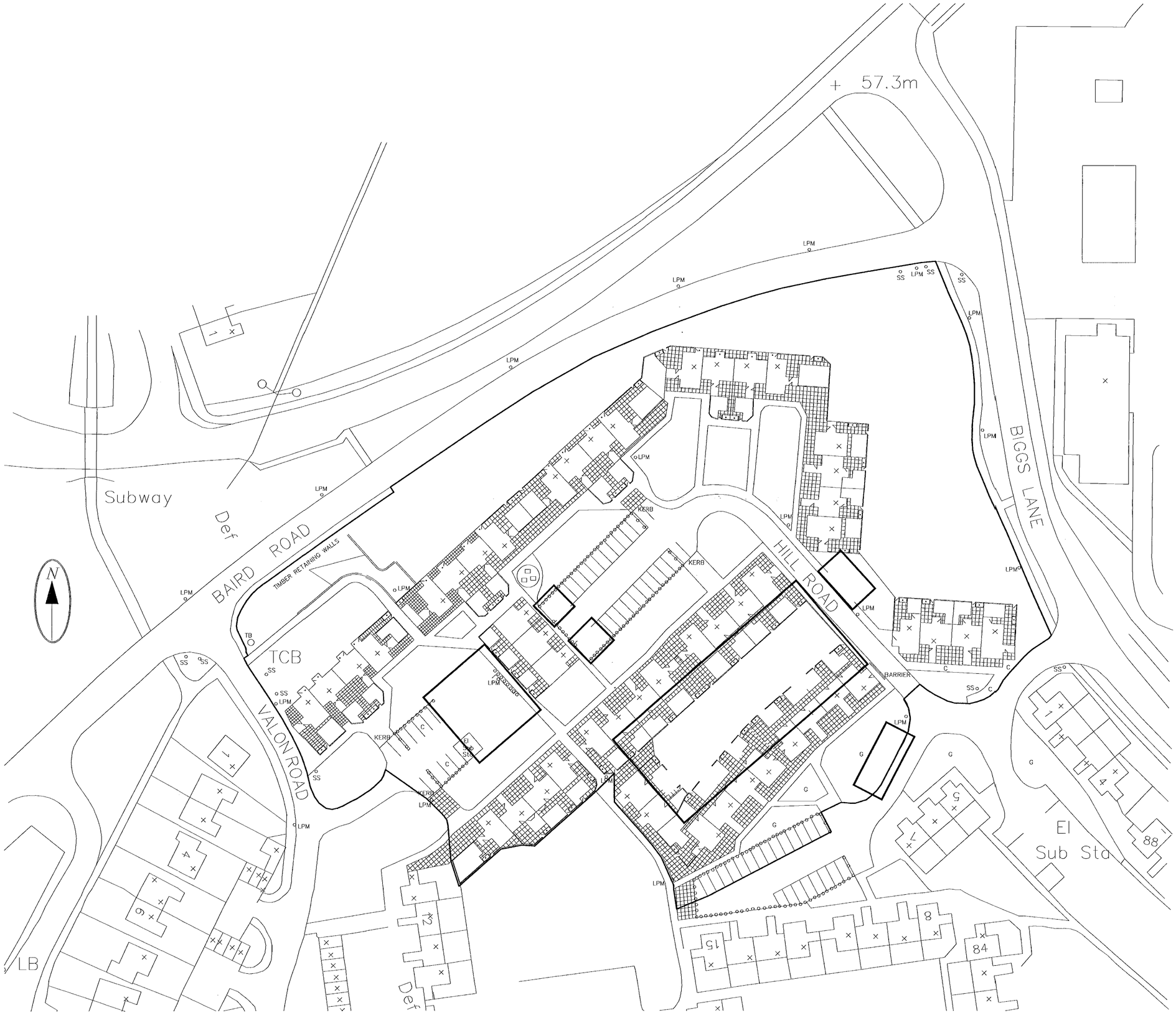

Rev	Description	By	Date	Chk'd	Auth

Purpose of issue	Rev	Date	Authorised

03.MAR2000 0661

ANNINGTON HOMES

© Copyright

Project

ARBOURFIELD
BERKSHIRE

Title

PLANNING APPLICATION
PLAN
EXISTING SITE LAYOUT

Original Scale	Drawn	Checked	Authorised
1:500	NA		
	Date 28.2.00	Date	Date

Drawing Number

ALD003000301_REL4_PAPP2

Rev

A1

Millimetres 0 10 150

ALL EXISTING DIMENSIONS TO BE CHECKED ON SITE
DRAWN ON AUTOCAD 2000 AT STRIDE TREGLOWN GROUP PLC
LAYERS ON THIS DRAWING COMPLY WITH BS 1192: PART 5

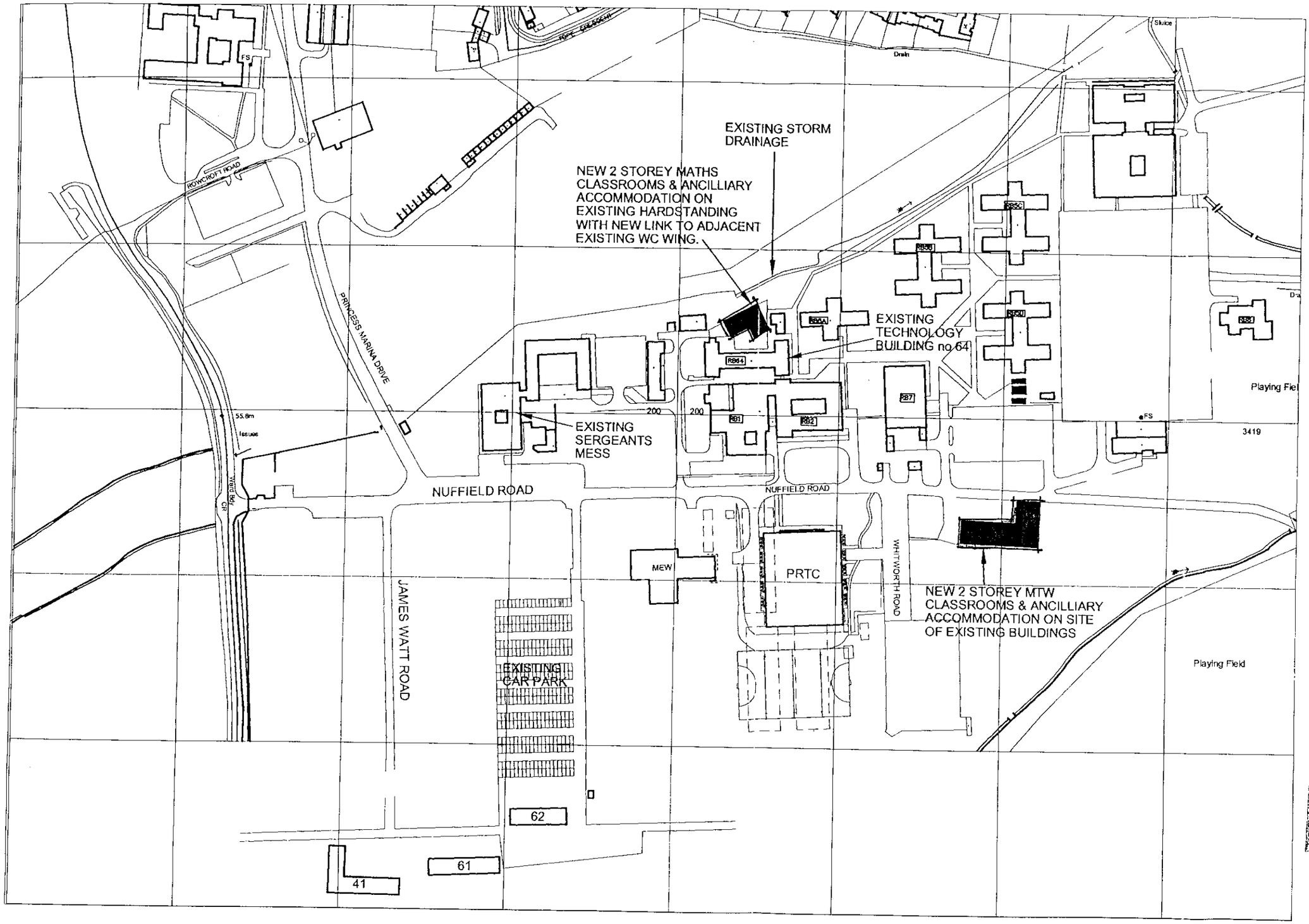



14.03.00	A	RBH	/	PROPOSED FOOTPRINTS HANDED TO REFLECT CURRENT PLANS.
Date	Rev	Name	Chk	Note

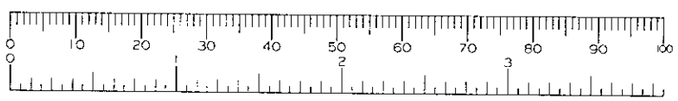

STRIDE TREGLOWN
Architecture Town Planning Interior Design Building Surveying Graphic Design
Promenade House, The Promenade, Clifton Down, Bristol BS8 3NE
Tel: (0117) 974 3271 Fax: (0117) 974 5207

PROJECT
MTW AND MATH DEPT REPROVISION - ARBORFIELD

DRAWING TITLE
SITE PLAN IDENTIFYING SITES FOR NEW BUILDINGS - MTW SITE 'D'

DRAWN ON ACAD 2000

SCALE	DATE	DRAWN	CHK	DRAWING NUMBER	REV
1:2500	10.03.00	RBH		4311-sk20	A



Notes

— Blueline boundary depicts property in the ownership of Annington Homes.

— Redline boundary depicts area requiring planning permission

— Proposed Car parking, requiring Planning Approval.

Rev	Description	By	Date	Chk'd	Auth
?			?		
	Purpose of issue	Rev	Date	Authorised	

ANNINGTON HOMES

Project

BIGGS LANE
ARBORFIELD

Title

PLANNING APPLICATION
PLAN
PROPOSED CAR PARKING

Original Scale	Drawn	Checked	Authorised
1:500	MCD		
	Date 7/02/00	Date	Date

Drawing Number: ALD003000301_REL5_PAPP3

Rev: 0

A1

0 10 Millimetres 150

LEGEND

- O LPM – LAMP POST [METAL]
- O LPC – LAMP POST [CONCRETE]
- O TPT – TELEPHONE POLE [TIMBER]
- SS – STREET SIGNS
- TF – TIMBER FENCE
- CLF – CHAIN LINK FENCE
- G – GRASS
- T – TARMAC
- C – CONCRETE
- ═══ – BRICKWALL
- O B – BOLLARDS
- BS – BUS SHELTER
- TB – TELEPHONE BOX
- ▫ – MANHOLES

+ 57.3m

BAIRD ROAD

BIGGS LANE

HILL ROAD

VALON ROAD

Subway

TIMBER RETAINING WALLS

TCB

El Sub Sta

BARRIER

AREA WITHIN BLUE BOUNDARY 4.727 ACRES
AREA WITHIN BLUE BOUNDARY 1.913 HECTARES
AREA WITHIN BLUE BOUNDARY 19137 SQM

A1

0 10 Millimetres 150

Notes

— Blueline boundary depicts property in the ownership of Annington Homes.

— Redline boundary depicts area requiring planning permission

— Proposed Car parking requiring Planning Approval.

Rev	Description	By	Date	Chk'd	Auth

Purpose of issue	Rev	Date	Authorised

03.MAR2000 0861

ANNINGTON HOMES

0 10 20 30 40 50 60 70 80 90 100

© Copyright

Project
BIGGS LANE,
ABORFIELD

Title
PLANNING APPLICATION
PLAN
PROPOSED CAR PARKING

Original Scale	Drawn	Checked	Authorised
1:500	NA		
	Date 28.2.00	Date	Date

Drawing Number
ALD003000301_REL4_PAPP3

Rev