

Back Elevation.

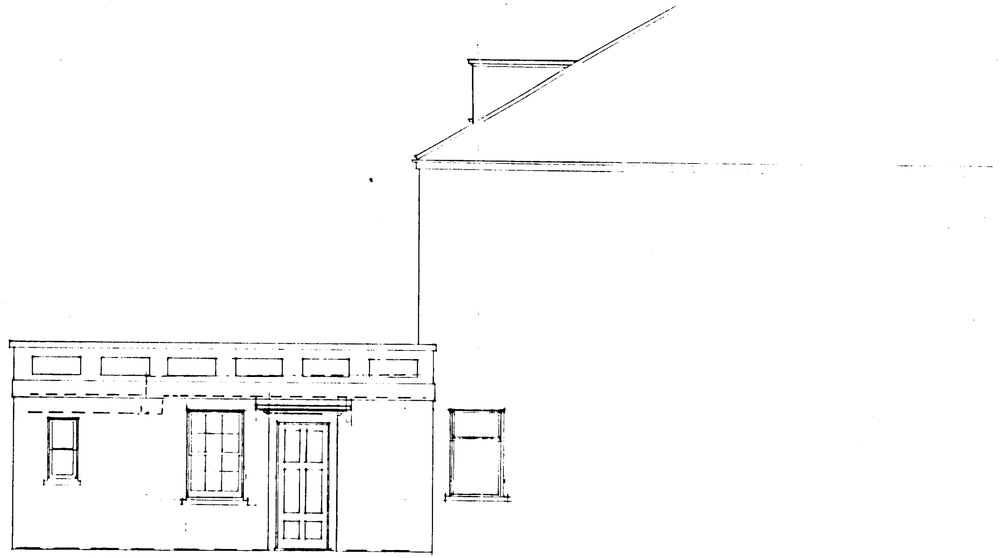

Side Elevation.

03.DEC.2001 5394

CLIVE G.E. PEDLAR F.R.I.C.S.
OLD FARM COTTAGE
EAST CHOLDERTON
ANDOVER
HAMPSHIRE SP11 8LR
TEL: 01264-772377
CHARTERED
BUILDING SURVEYOR

CLIENT Mr & Mrs. N. Pitcher.

PROJECT
Orchard End,
102 High St., Wargrave.

Existing Elevations.

DATE	SCALE	DRAWN	DRWG No
Oct 01	1/50	Cp	1441/6

REV.



Back Elevation.



Side Elevation.

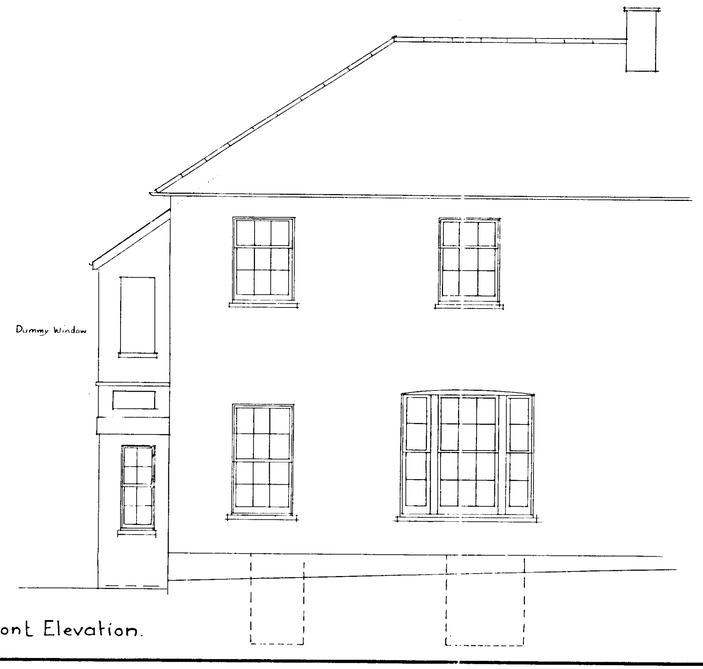

Front Elevation.

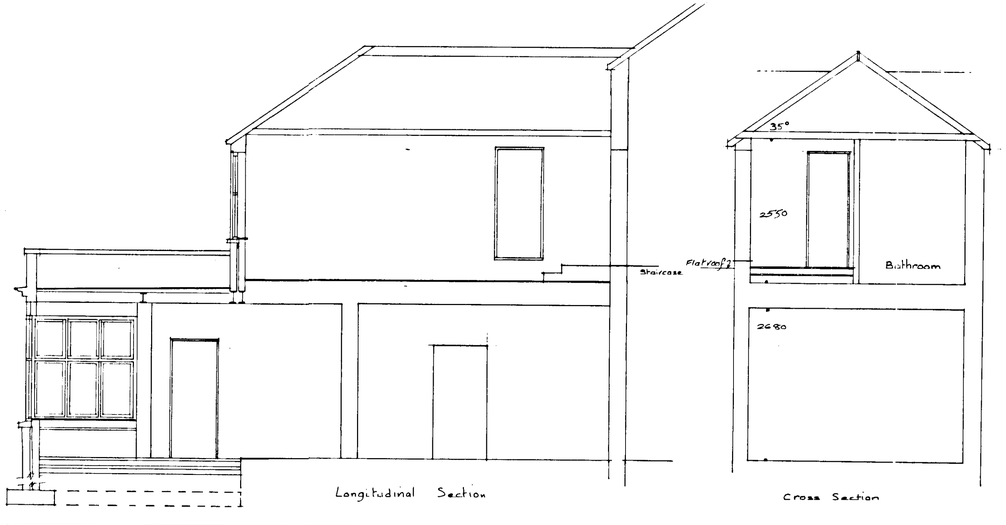

Longitudinal Section

Cross Section

03.DEC.2001* 5394

CLIVE G.E. PEDLAR F.R.I.C.S
OLD FARM COTTAGE
EAST CHOLDERTON
ANDOVER
HAMPSHIRE SP11 8LR
TEL: 01264-772377
CHARTERED
BUILDING SURVEYOR

CLIENT Mr & Mrs. N. Pitcher.

PROJECT
Orchard End,
102 High St., Wargrave.

Proposed Elevations.

DATE	SCALE	DRAWN	DRWG No.
Oct 01	1/50	CP	1441/8 REV. A

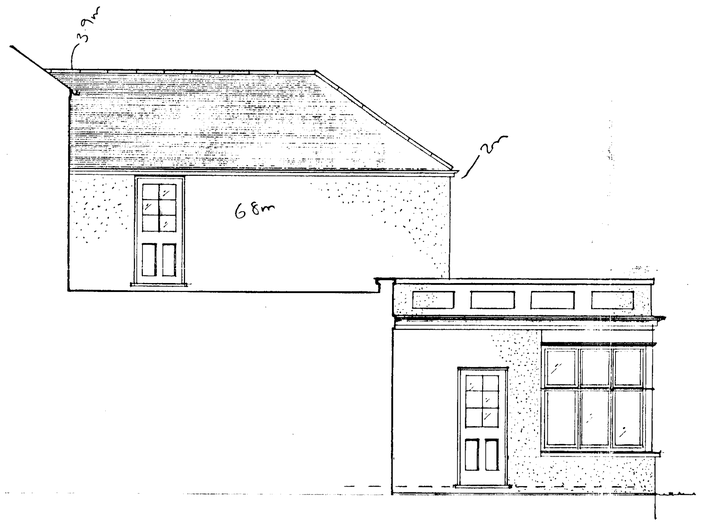

North Flank Elevation

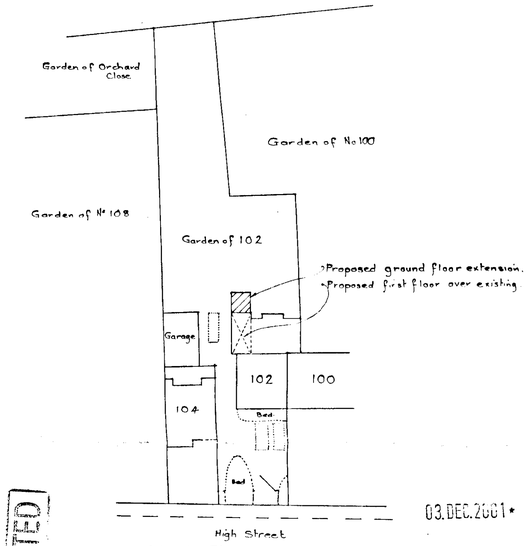

Block Plan. Scale 1:500

03.DEC.2001* 5396

PART . REGISTER

DELEGATED

CLIVE G.E. PEDLAR F.R.I.C.S
OLD FARM COTTAGE
EAST CHOLDERTON
ANDOVER
HAMPSHIRE SP11 8LR
TEL: 01264-772377
CHARTERED BUILDING SURVEYOR

CLIENT Mr & Mrs N. Picher

PROJECT
Orchard End.
102 High Street,
Wargrave.
Proposed N. Elev. and Block Plan

DATE	SCALE	DRAWN	DRWG No.
Nov 01	1:50 & 1:500	Cp.	1441/9 REV.

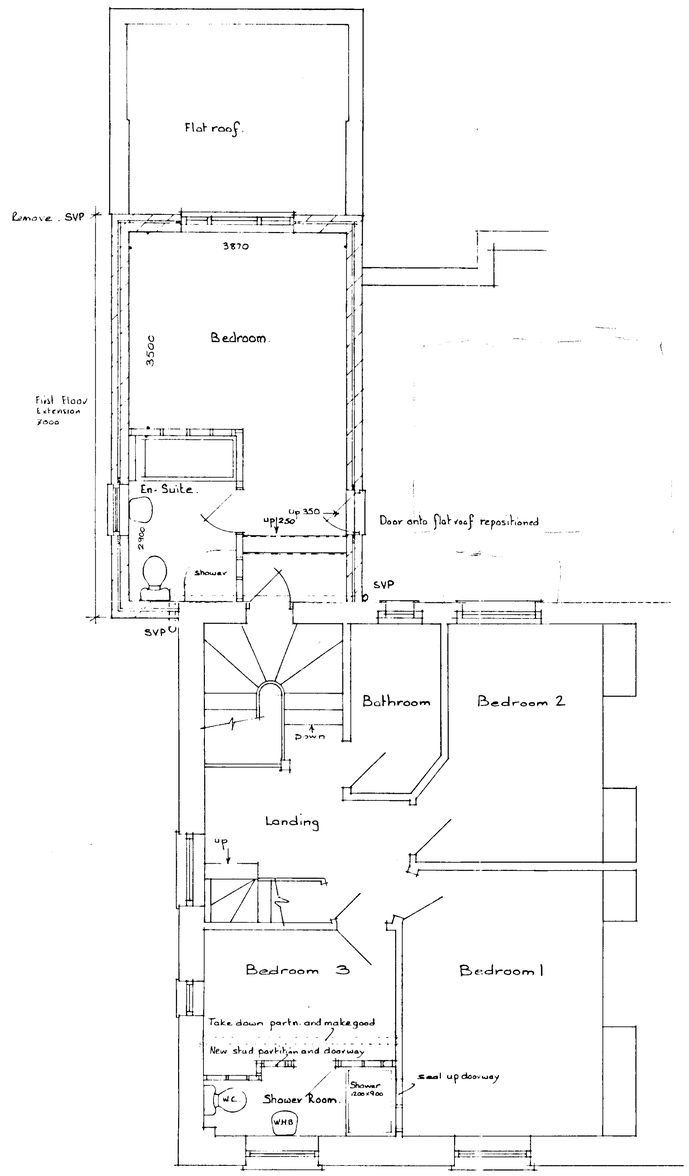

First Floor.

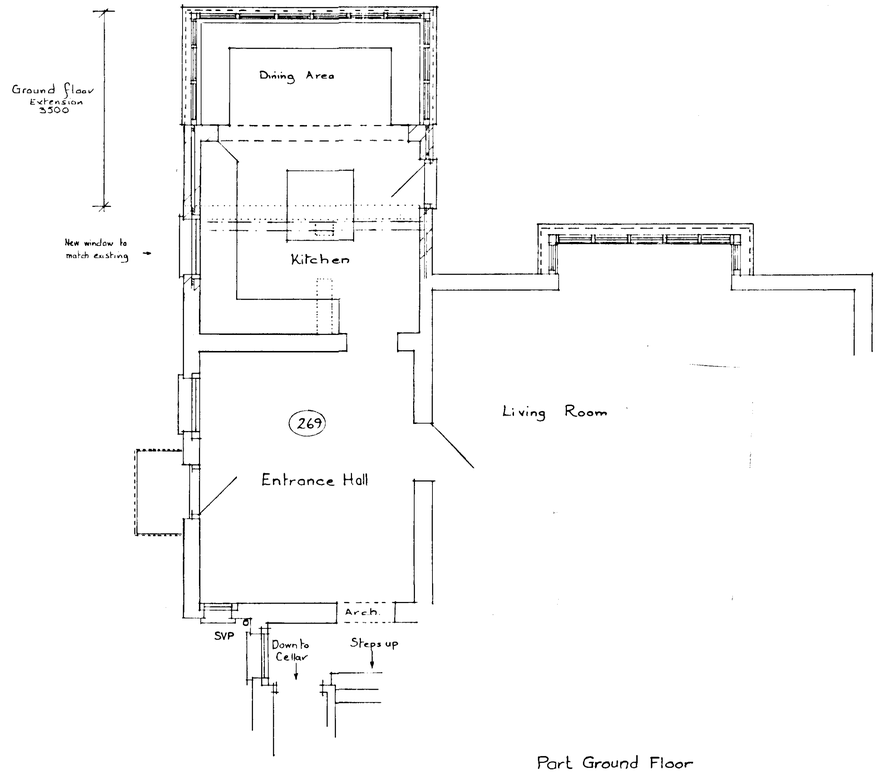

Part Ground Floor

03.DEC.2001* 5394

OBJECTED

CLIVE G.E. PEDLAR F.R.I.C.S
OLD FARM COTTAGE
EAST CHOLDERTON
ANDOVER
HAMPSHIRE SP11 8LR
TEL: 01264-772377
CHARTERED
BUILDING SURVEYOR

CLIENT Mr. & Mrs. N. Pitcher.

PROJECT
Orchard End,
102, High Street Wargrave.

Proposed Floor Plans

DATE	SCALE	DRAWN	DRWG No.
Oct 01.	1:50.	C.P.	1441/07 REV. A

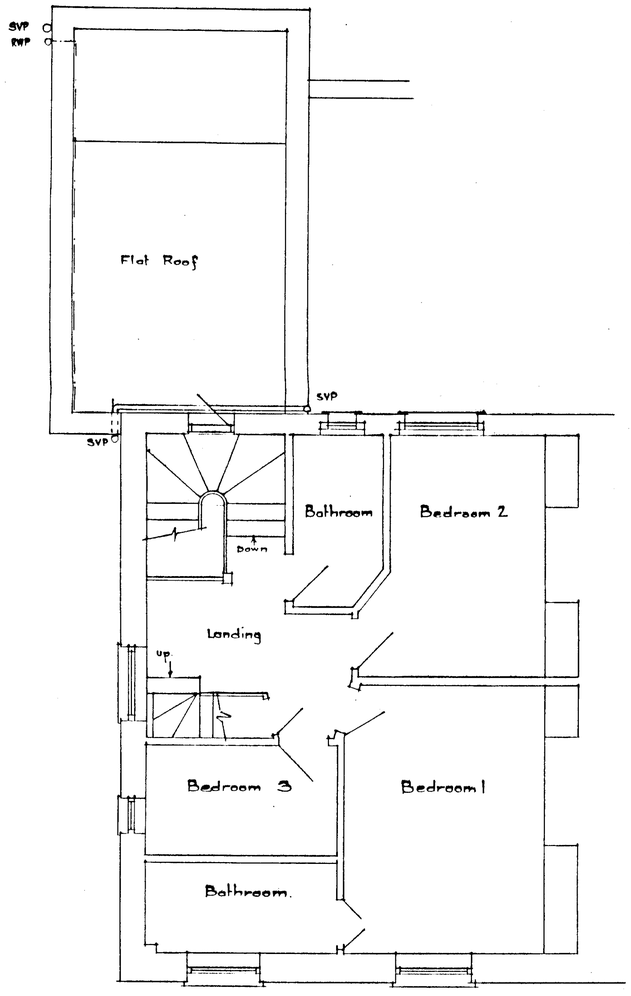

First Floor.

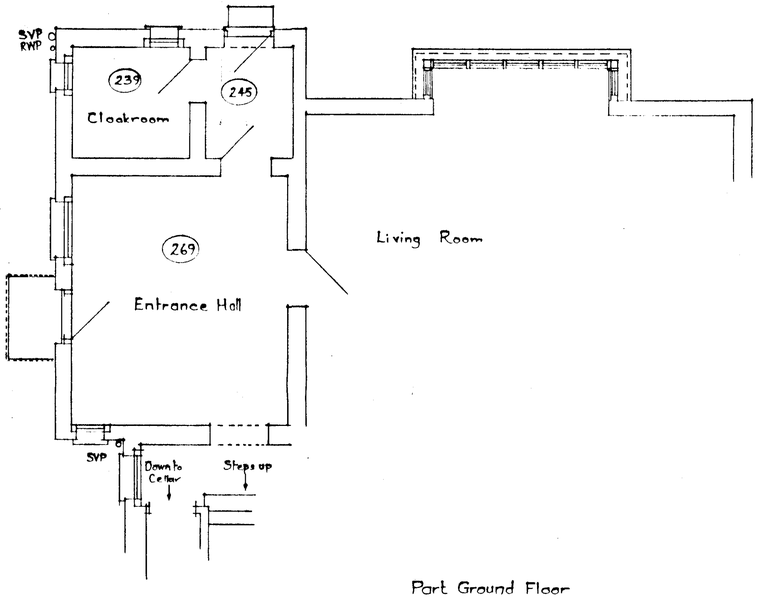

Part Ground Floor

OTHER PARTS REQUIRED ?

03.DEC.2001 5396

PART 1 REGISTER

DELEGATED

CLIVE G.E. PEDLAR FRICS
OLD FARM COTTAGE
EAST CHOLDERTON
ANDOVER
HAMPSHIRE SP11 7LB
TEL: 01264-772377
CHARTERED
BUILDING SURVEYOR

CLIENT Mr & Mrs. N. Pitcher.

PROJECT
Orchard End,
102, High Street Wargrave.

Existing Floor Plans

DATE	SCALE	DRAWN	DRWG No.
Oct 01.	1:50.	CP.	1441 / 01
			REV.

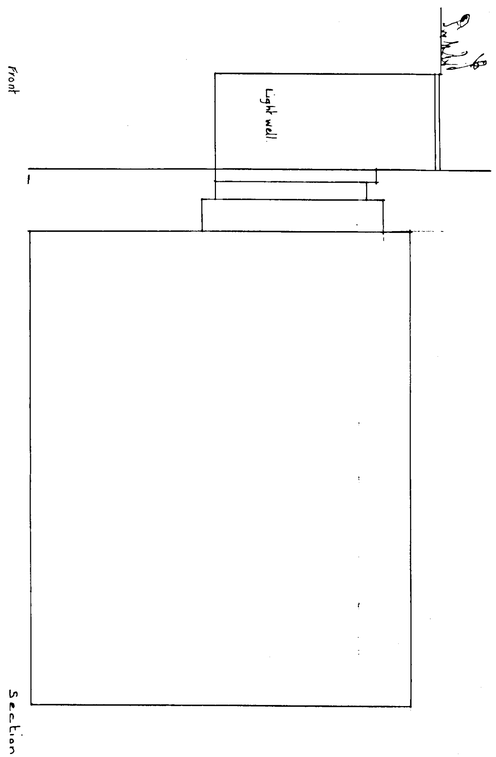

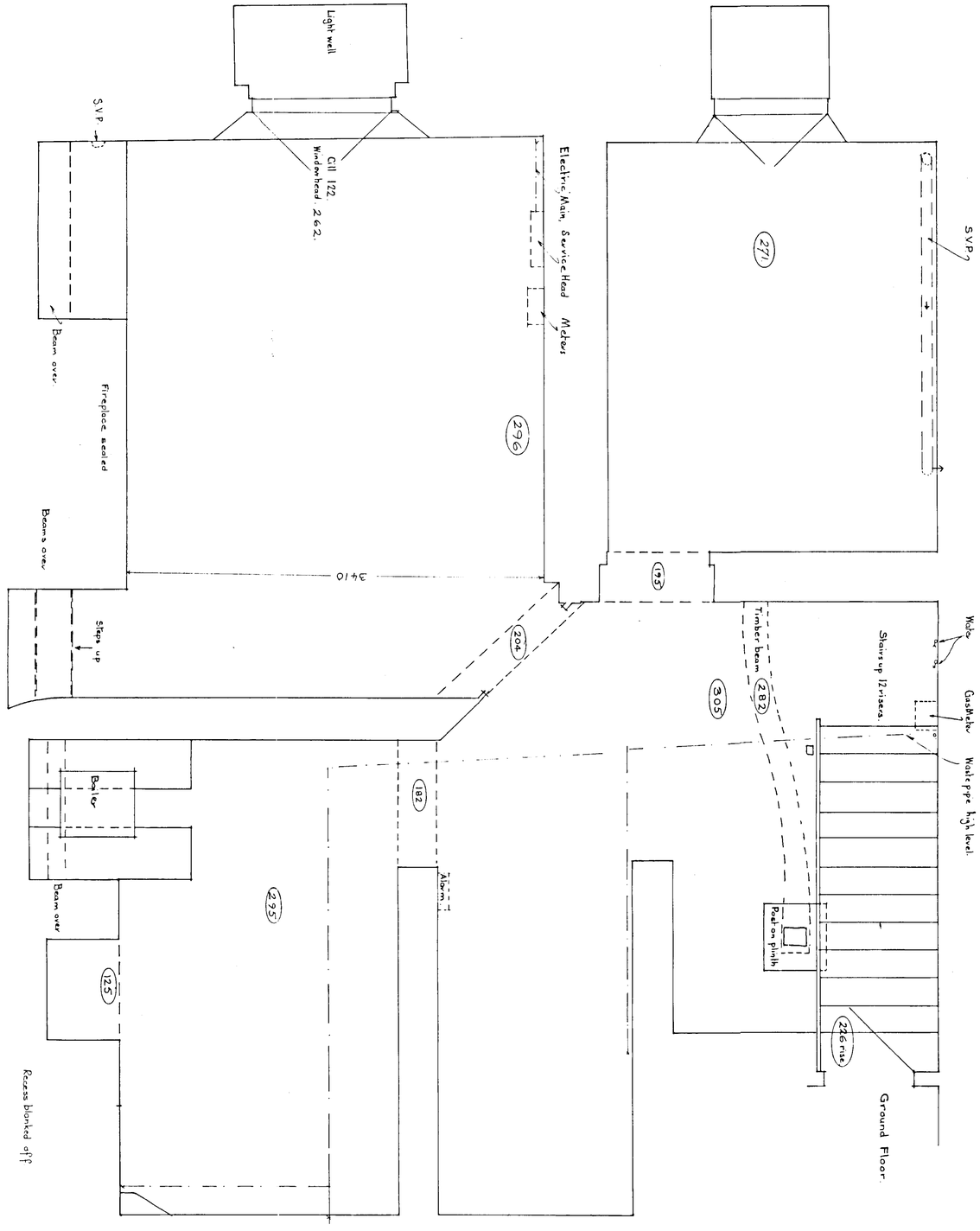

ADDITIONAL PLAN

5394 1

5389 1

5396 1

PLANNING SERVICES
24 DEC 2001
COPIES TO:

CLIVE G.E. PEDLAR F.R.I.C.S
OLD FARM COTTAGE
EAST CHOLDERTON
ANDOVER
HAMPSHIRE SP11 8LR
TEL: 01264-772377
CHARTERED
BUILDING SURVEYOR

CLIENT N. Pitcher Esq.

PROJECT
Orchard End
102 High Street
Wargrave.
Basement Plan and Section as Existing

DATE	SCALE	DRAWN	DRWG No.
August 01	1/20	CP.	1441/4
			REV.

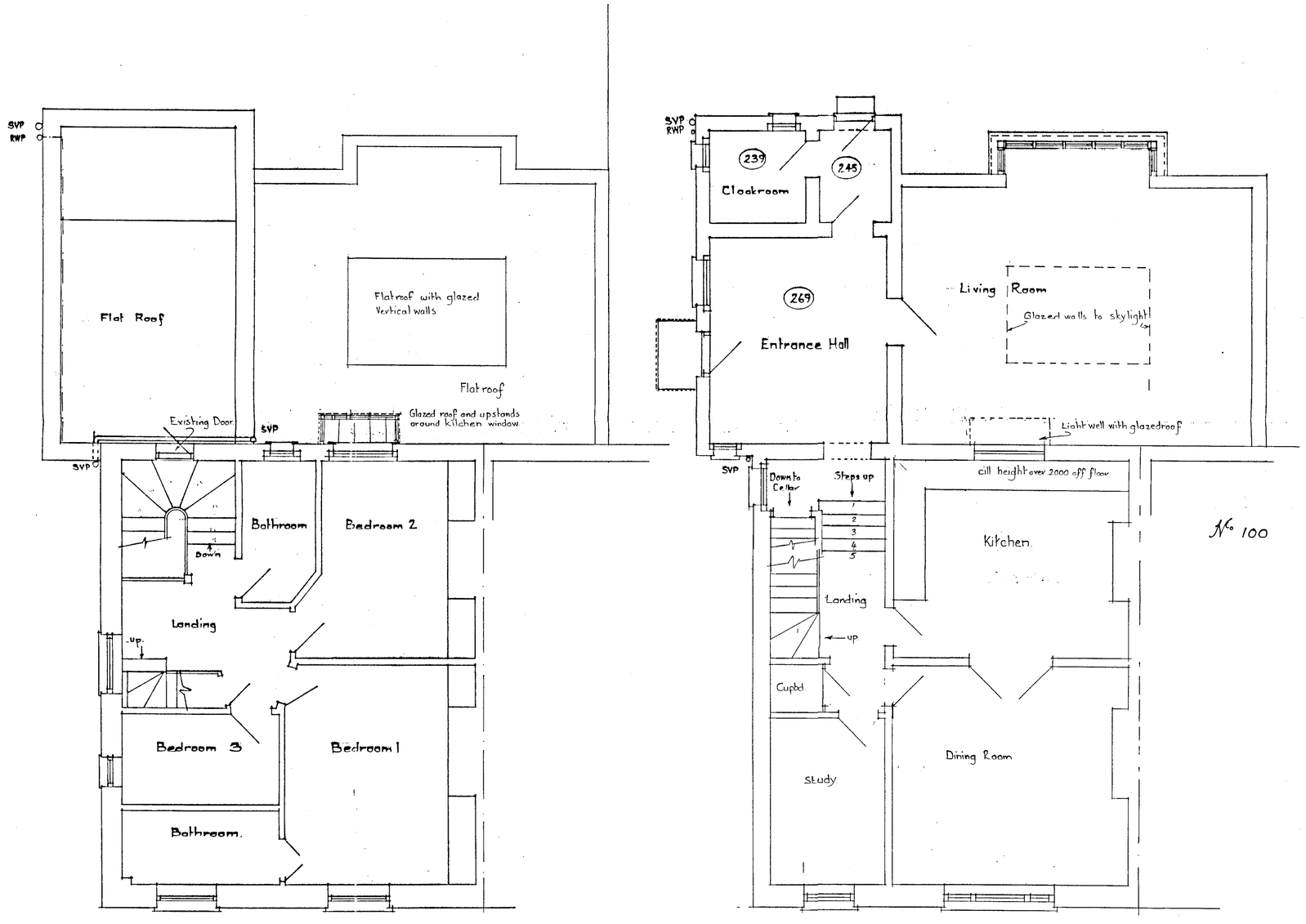

First Floor.

Ground Floor.

ADDITIONAL PLAN APPROVED

5394

5389

5396

PART 1 REGISTER

24 DEC 2001

CLIVE G.E. PEDLAR F.R.I.C.S
OLD FARM COTTAGE
EAST CHOLDERTON
ANDOVER
HAMPSHIRE SP11 8LR
TEL: 01264-772377
CHARTERED
BUILDING SURVEYOR

CLIENT Mr. & Mrs. N. Pitcher.

PROJECT
Orchard End,
102, High Street Wargrove.
Existing Floor Plans

DATE	SCALE	DRAWN	DRWG No.
Oct 01.	1:50.	Cp.	1441 / 01 REV. A



Back Elevation.

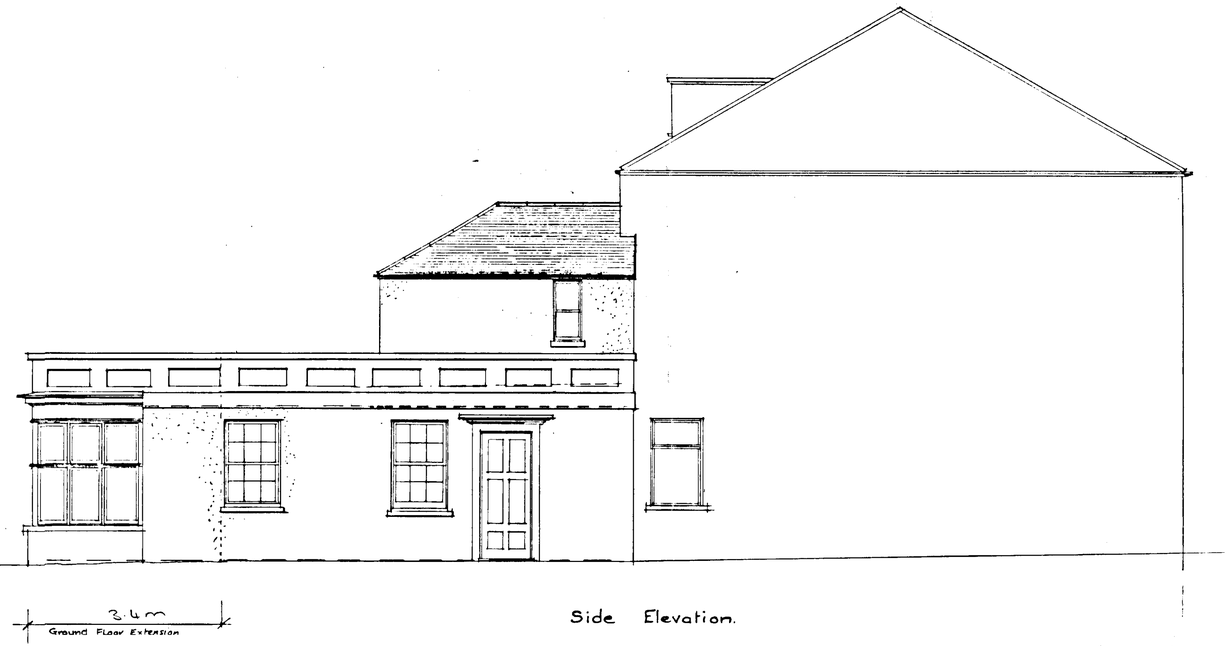

Side Elevation.

APPROVED

REVISED PLAN

5394

5396

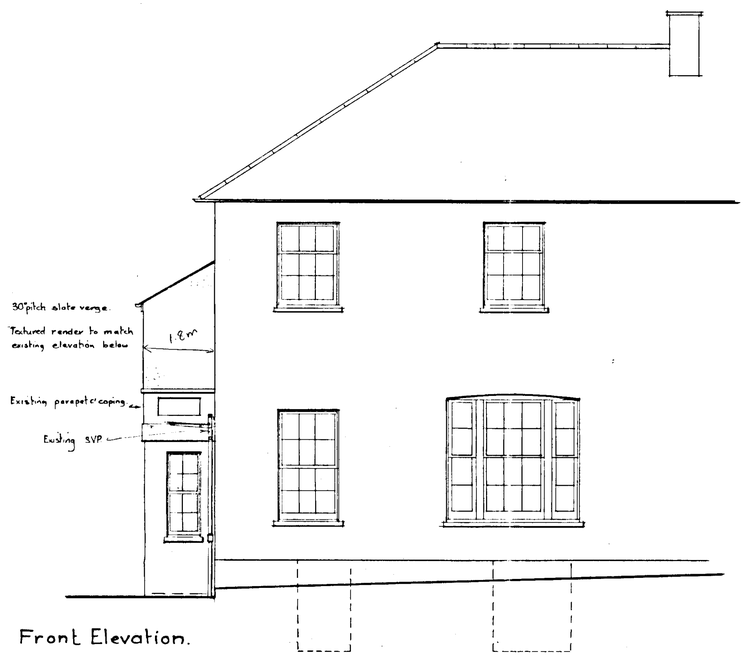

Front Elevation.

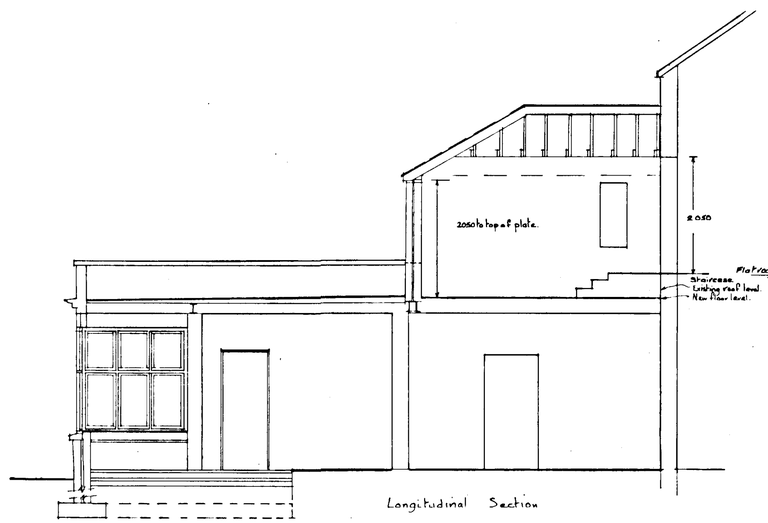

Longitudinal Section

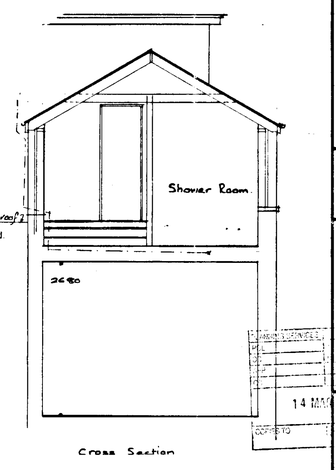

Cross Section

CLIVE G.E. PEDLAR F.R.I.C.S
OLD FARM COTTAGE
EAST CHOLDERTON
ANDOVER
HAMPSHIRE SP11 8LR
TEL: 01264-772377
CHARTERED
BUILDING SURVEYOR

CLIENT Mr & Mrs. N. Pitcher.

PROJECT
Orchard End,
102 High St., Wargrave,

Proposed Elevations.

DATE	SCALE	DRAWN	DRWG. No.
Oct 01	1/50	CP	1441/8 REV. B

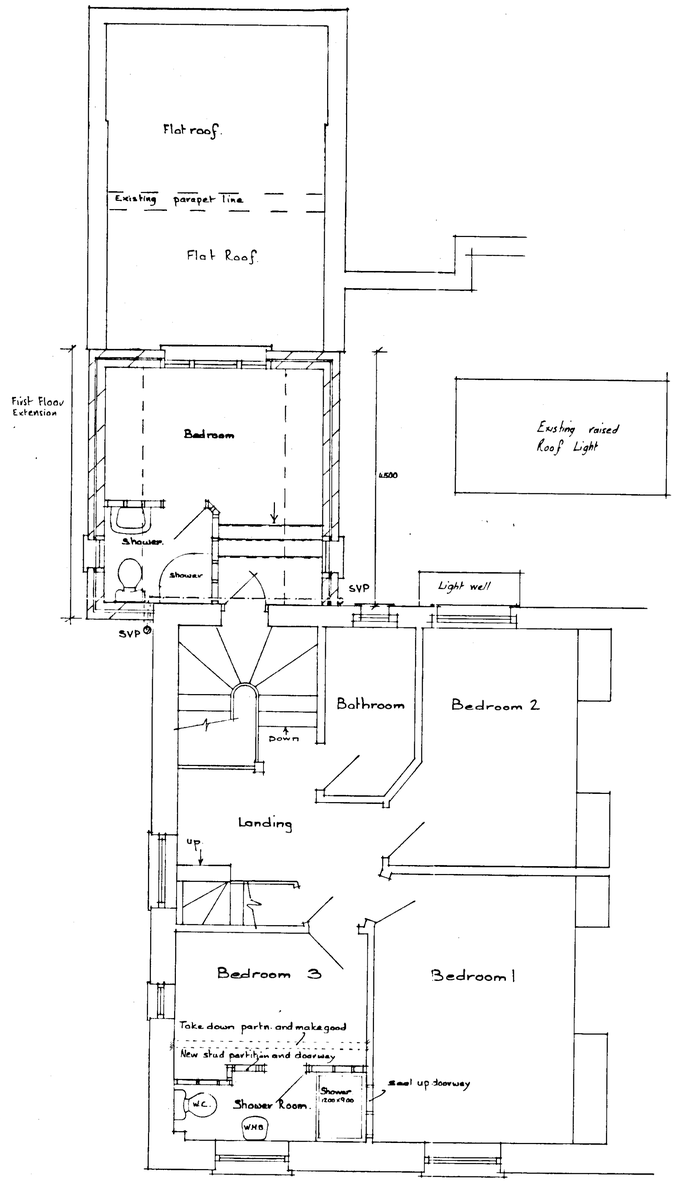

First Floor.

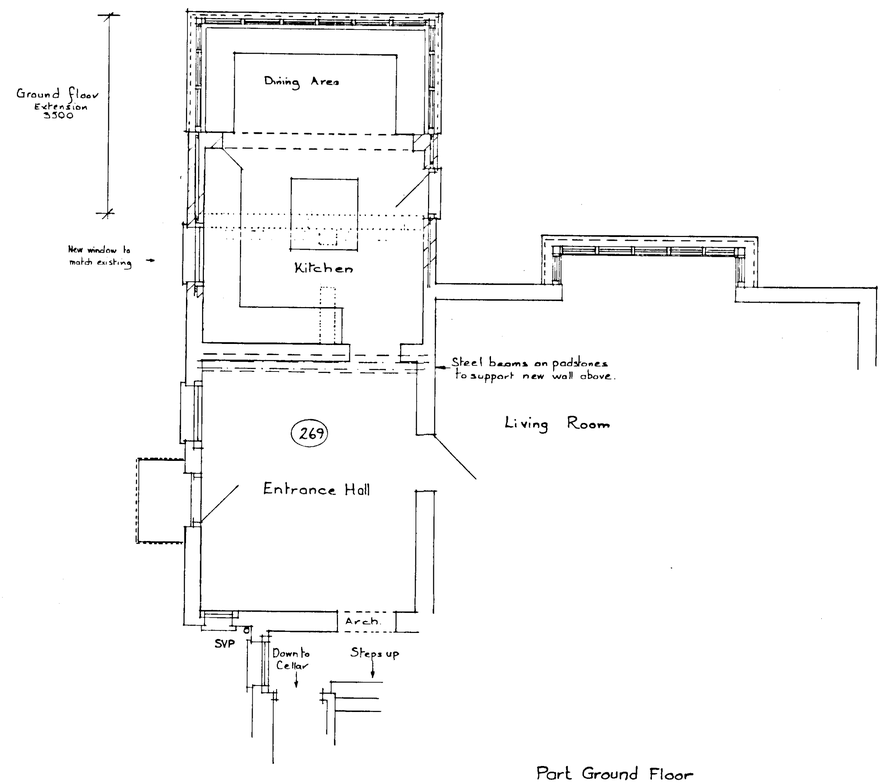

Part Ground Floor

APPROVED

REVISED PLAN
5394
5396

CLIVE G.E. PEDLAR F.R.I.C.S
OLD FARM COTTAGE
EAST CHOLDERTON
ANDOVER
HAMPSHIRE SP11 8LR
TEL: 01264-772377
CHARTERED
BUILDING SURVEYOR

CLIENT Mr. & Mrs. N. Pitcher.

PROJECT
Orchard End,
102, High Street Wargrave.
Proposed Floor Plans

DATE	SCALE	DRAWN	DRWG No.
Oct 01.	1:50.	Cp.	1441/07 REV. B.

PLANNING SERVICES
14 MAR 2002

0 10 20 30 40 50 60 70 80 90 100

0 18/12/02

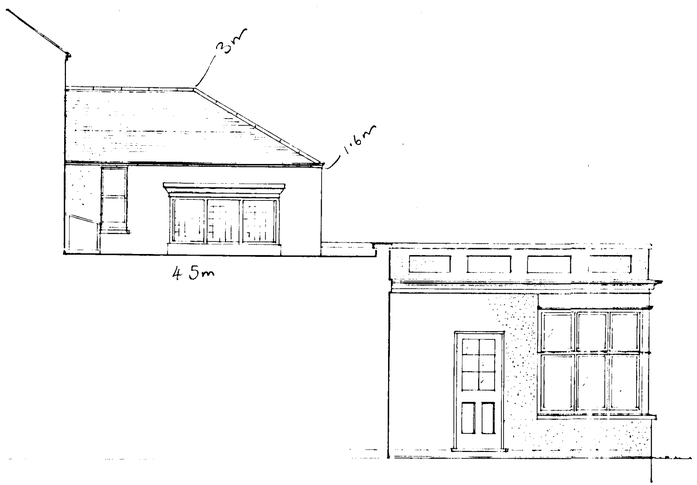

North Flank Elevation

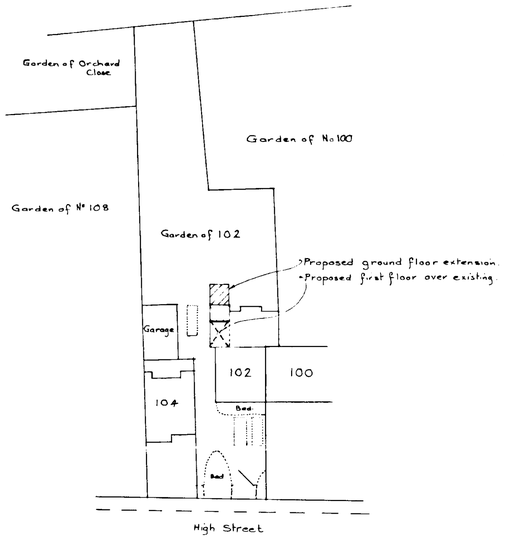

Block Plan. Scale 1:500

CLIVE G.E. PEDLAR F.R.I.C.S
OLD FARM COTTAGE
EAST CHOLDERTON
ANDOVER
HAMPSHIRE SP11 8LR
TEL: 01264-772377
CHARTERED BUILDING SURVEYOR

CLIENT Mr & Mrs N. Picher

PROJECT
Orchard End.
102 High Street,
Wargrave.
Proposed N. Elev. and Block Plan

DATE	SCALE	DRAWN	DRWG No
Nov 01	1:50 & 1:500	C.P.	1441/9 REV. B

PLANNING SERVICE
ROC
14 MAR 2002
CORRESPO

REVISED PLAN

5394

5396

CD 18/12/02