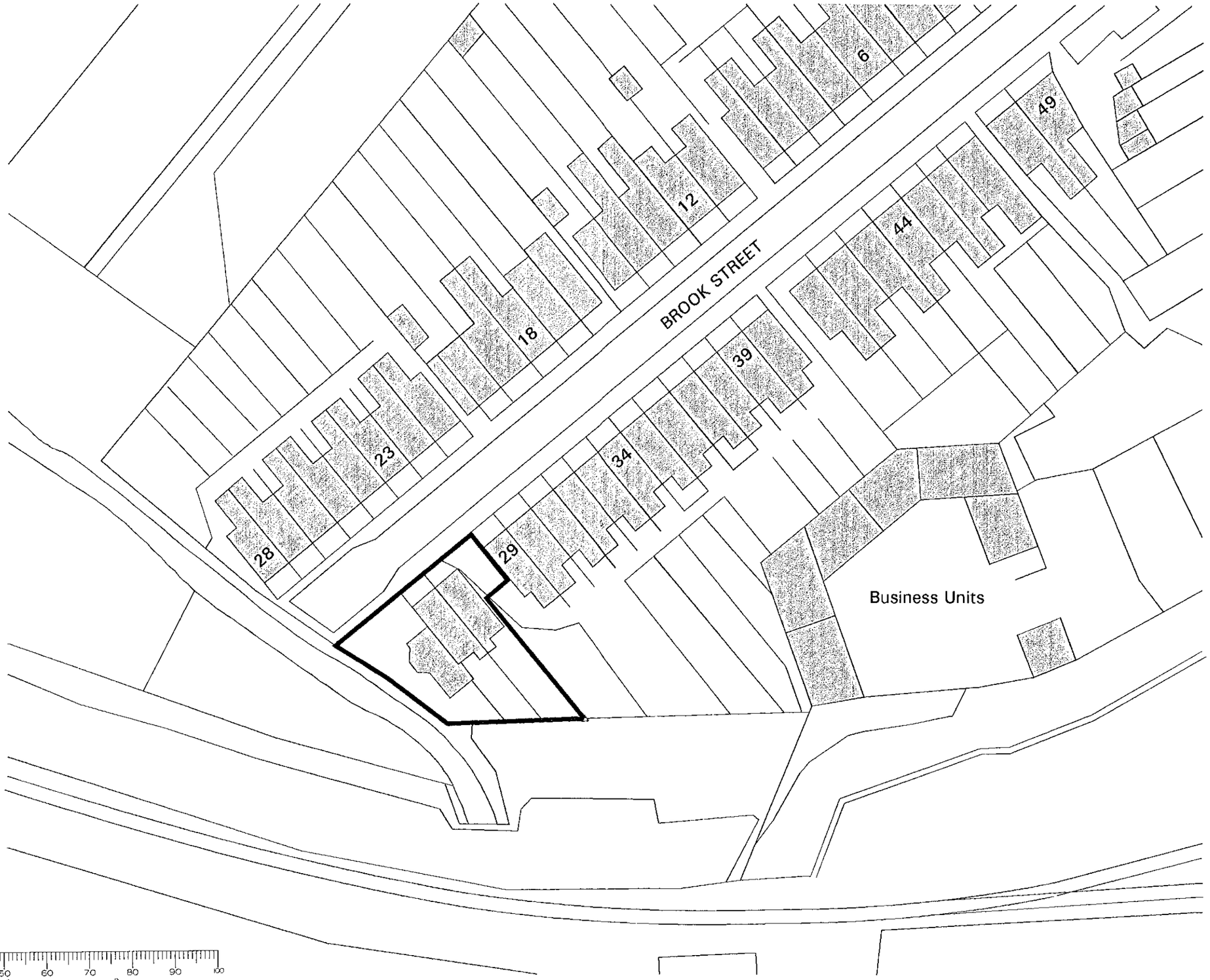

John Chase Associates Chartered Architect and Town Planner Still House, 29, East St., Farnham GU9 7SW Tel. 01252 735285	Project Land adjoining 29, Brook St., Twyford Proposed residential development	Drawing Block Plan	Scale 1:500 Date 20/10/99	Job 56	No. 26	Rev.

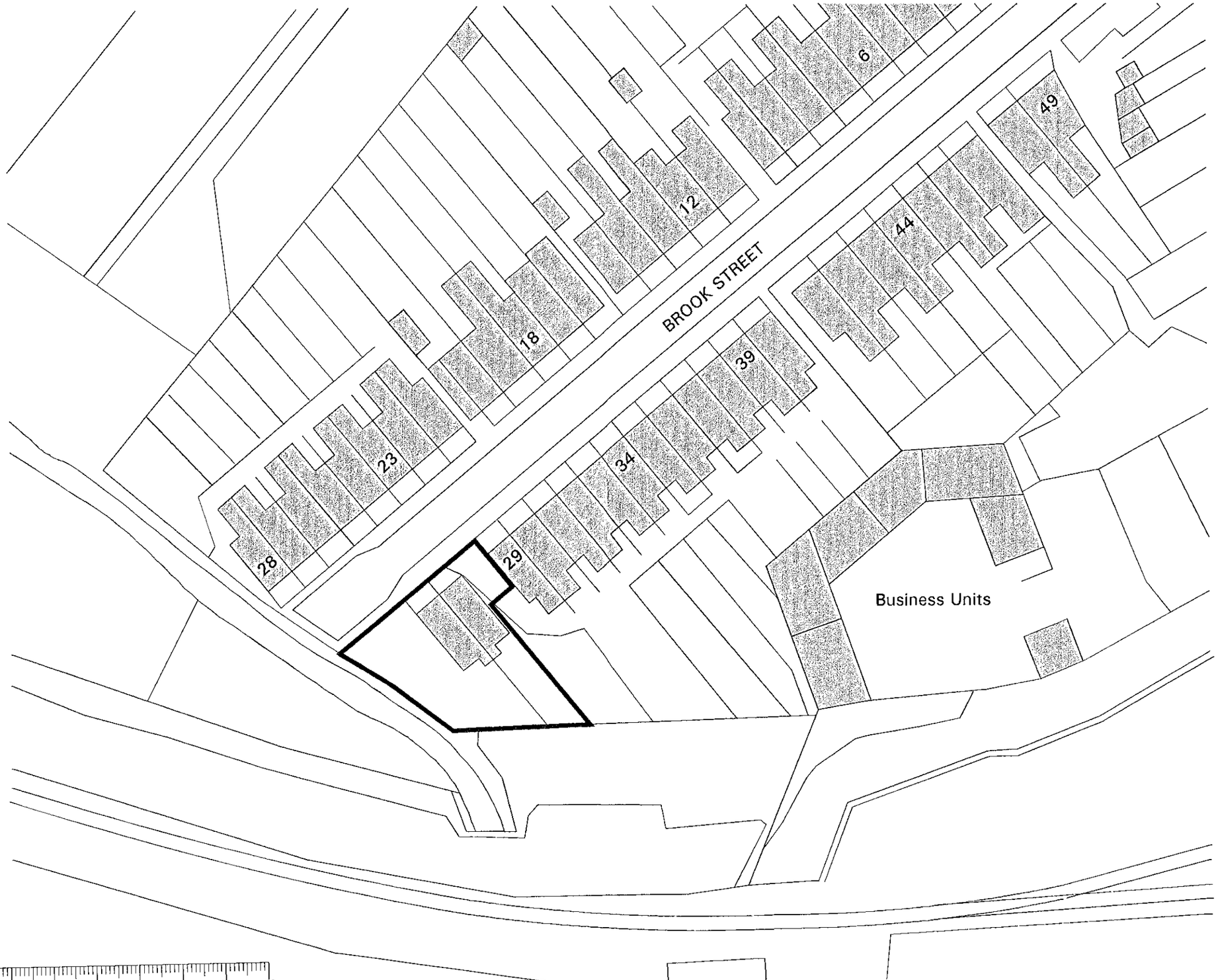

John Chase Associates
Chartered Architect and Town Planner
Still House, 29, East St., Farnham GU9 7SW Tel. 01252 735285

Project
Land adjoining 29, Brook St., Twyford
Proposed residential development

Drawing
Block Plan

Scale	1:500	Job	No.	Rev.
Date	23/3/00	56	35	

business units

cuppressus hedge

broken fence

shed

MH

rowan

grass

spruce

shrubs overhanging retaining wall

concrete retaining wall with railings over

shrubs

holly

Chainlink fence

path

gravel drive

stream

unmanaged undergrowth - no public access

36.60

36.50

36.40

36.30

36.20

36.10

36.00

35.90

forsythia

cotoneaster

laurel

holly

euonymus japonicus

privet

chestnut

34

29

BROOK STREET

TBM on cnr of MH 35.80

MH

NORTH

16

21

28

John Chase Associates Chartered Architect and Town Planner Still House, 29, East St., Farnham GU9 7SW Tel. 01252 735285	Project Land adjoining 29 Brook St., Twyford Proposed Residential development	Drawing Plan of existing site	Scale 1:200 Date 21/10/99	Job 56	No. 5	Rev.

SPECIFICATION

TREE PLANTING

Tree planting: Quercus robur 'Fastigiata Koster'

Excavate tree pit as indicated on drawing to a depth of 750mm and remove all arisings. Fork over base of pit and add a 100mm lightly consolidated depth of sharp sand.

Position tree and install Platypus tree anchoring system to manufacturer's instructions. Backfill around the rootball with Metrosand.

CAR PARKING BAYS

Excavate to full dpeth and remove all arisings. Trim base of excavation and install a 600mm consolidated depth of 'Metrosand' to manufacturer's instructions. Install a 120mm consolidated depth of MOT type 1 below an 80mm depth of sharp sand bedding layer, with 'Ecoblock' paving over in accordance with manufacturer's instructions. Fill Ecoblocks with pea gravel to within 5-10mm from top of blocks.

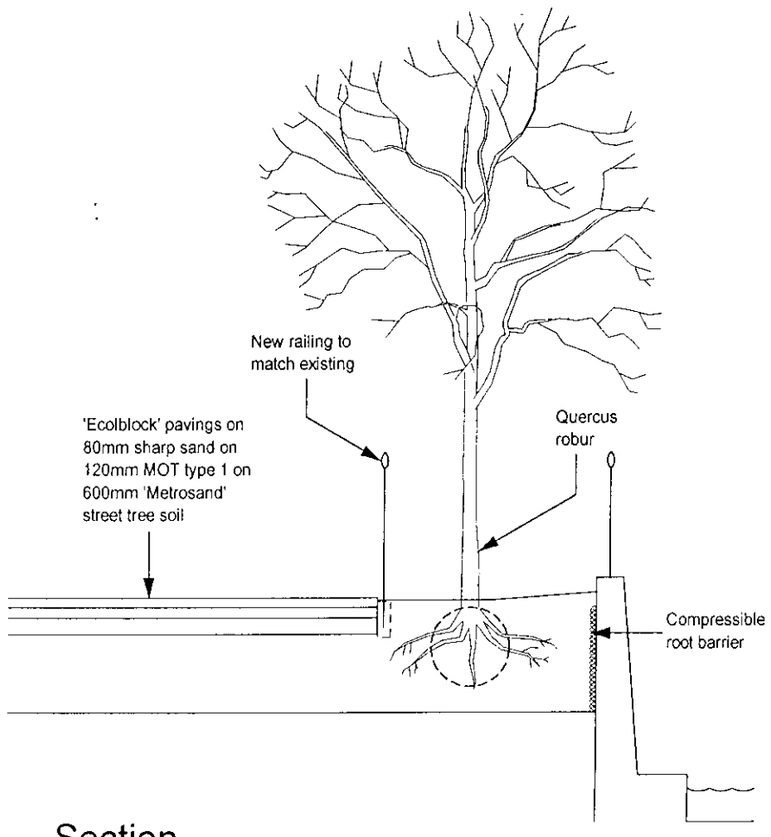

Section

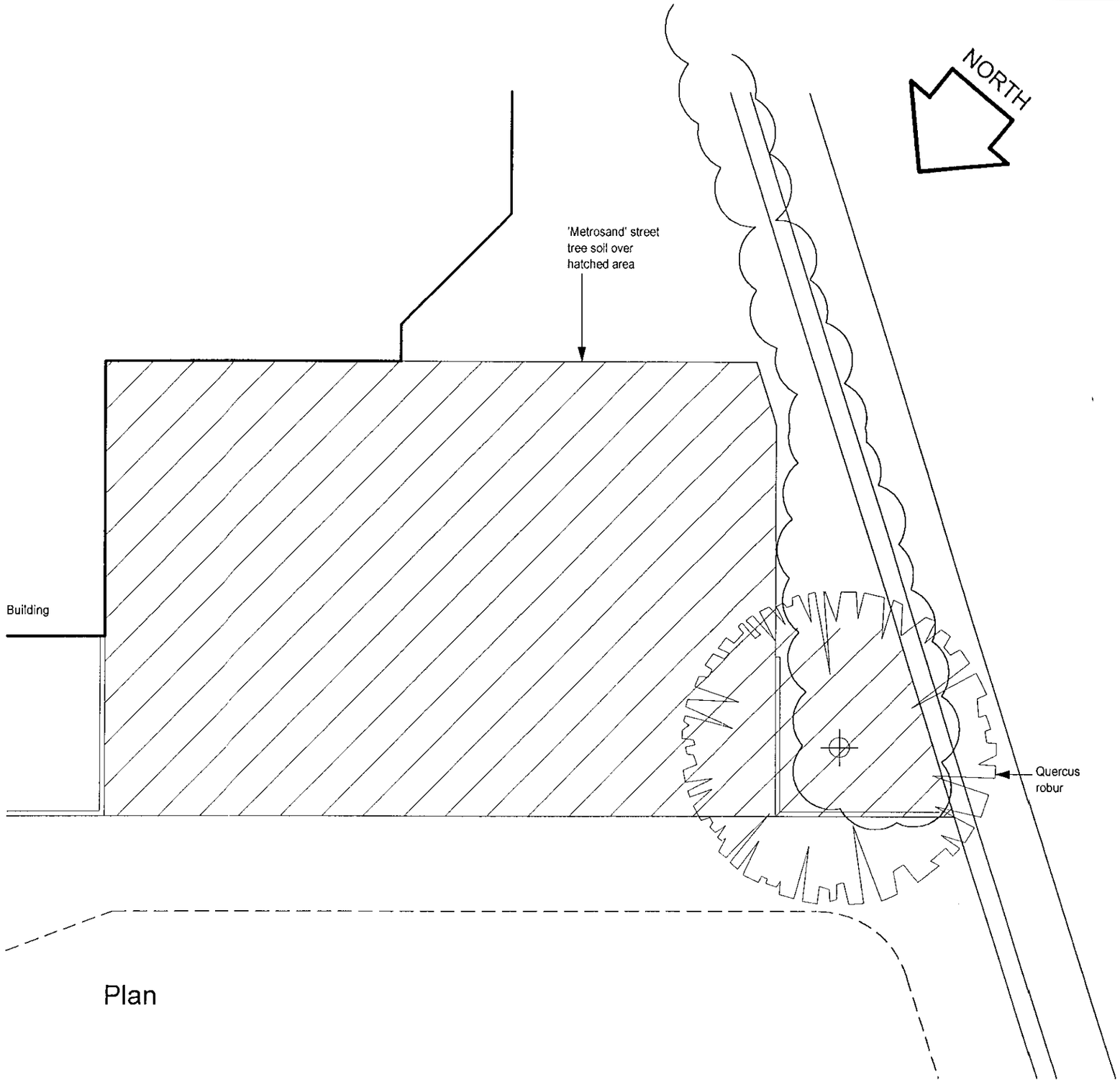

Plan

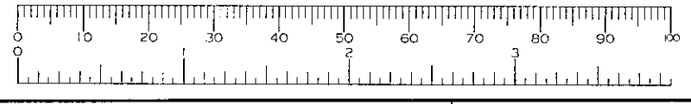

ALLAN HART ASSOCIATES LANDSCAPE ARCHITECTS Orchard House, 61 Christ Church Rd, East Sheen SW14 7AN Tel 0181 878 2017 Fax 0181 878 1638	John Chase Associates Chartered Architects and Town Planners Still House, 29 East St., Farnham GU9 7SW Tel 0252 735285	Project Adj. 29 Brook St., Twyford Proposed new houses	Drawing Tree planting proposals	Scale 1:50, 100 Date 17/8/00	Job 56	No. 50	Rev. A

NORTH

existing hedge

new planting

grass

existing spruce

stream

Kitchen

wc

wc

wc

Kitchen

Kitchen

Living Room

Living Room

Living Room

No. 29

new driveway to serve no. 29

new semi-mature tree

0 10 20 30 40 50 60 70 80 90 100

0 1 2 3

Brook Street

John Chase Associates
Chartered Architect and Town Planner
Still House, 29, East St., Farnham GU9 7SW Tel. 01252 735285

Project
Land adjoining 29 Brook St., Twyford
Proposed residential development

Drawing
Ground floor plan and site plan

Scale	1:100	Job	No.	Rev.
Date	20/10/99	56	25	A



Front Elevation

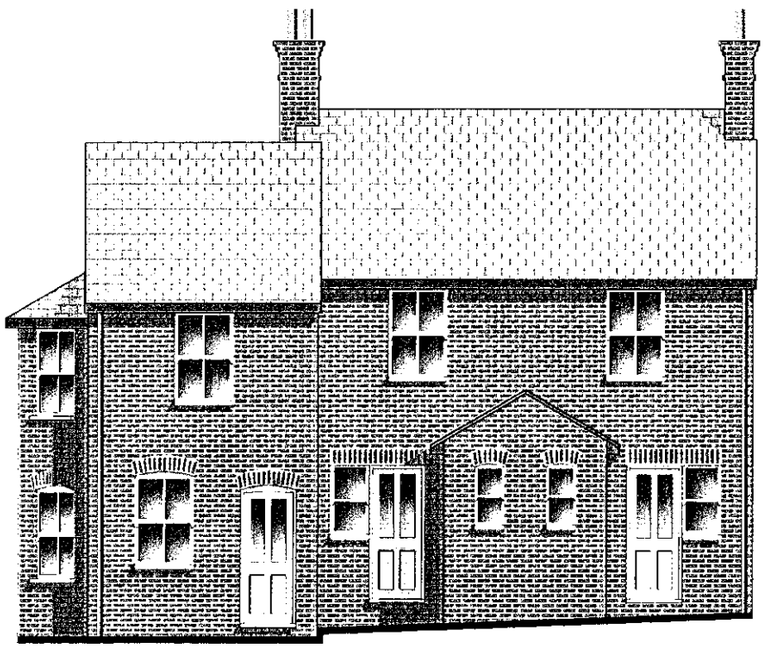

Rear Elevation



Side Elevation

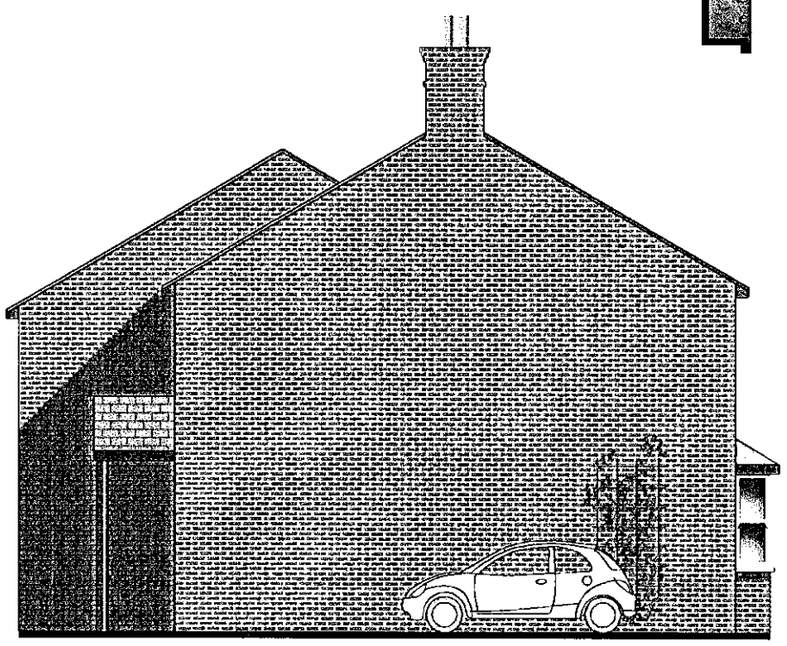

Side Elevation

John Chase Associates
Chartered Architect and Town Planner
Still House, 29, East St., Farnham GU9 7SW Tel. 01252 735285

Project
Land adjoining 29 Brook St., Twyford
Proposed Residential Development

Drawing
Elevations

Scale	1:100	Job	No.	Rev.
Date	20/10/99	56	22	A

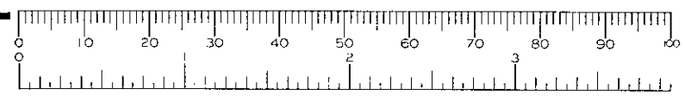



Front Elevation



Rear Elevation



Side Elevation



Side Elevation

John Chase Associates
Chartered Architect and Town Planner
Still House, 29, East St., Farnham GU9 7SW Tel. 01252 735285

Project
Land adjoining 29 Brook St., Twyford
Proposed Residential Development

Drawing
Elevations

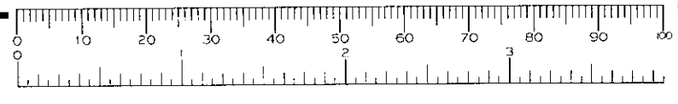

Scale	1:100	Job	No.	Rev.
Date	20/10/99	56	22	

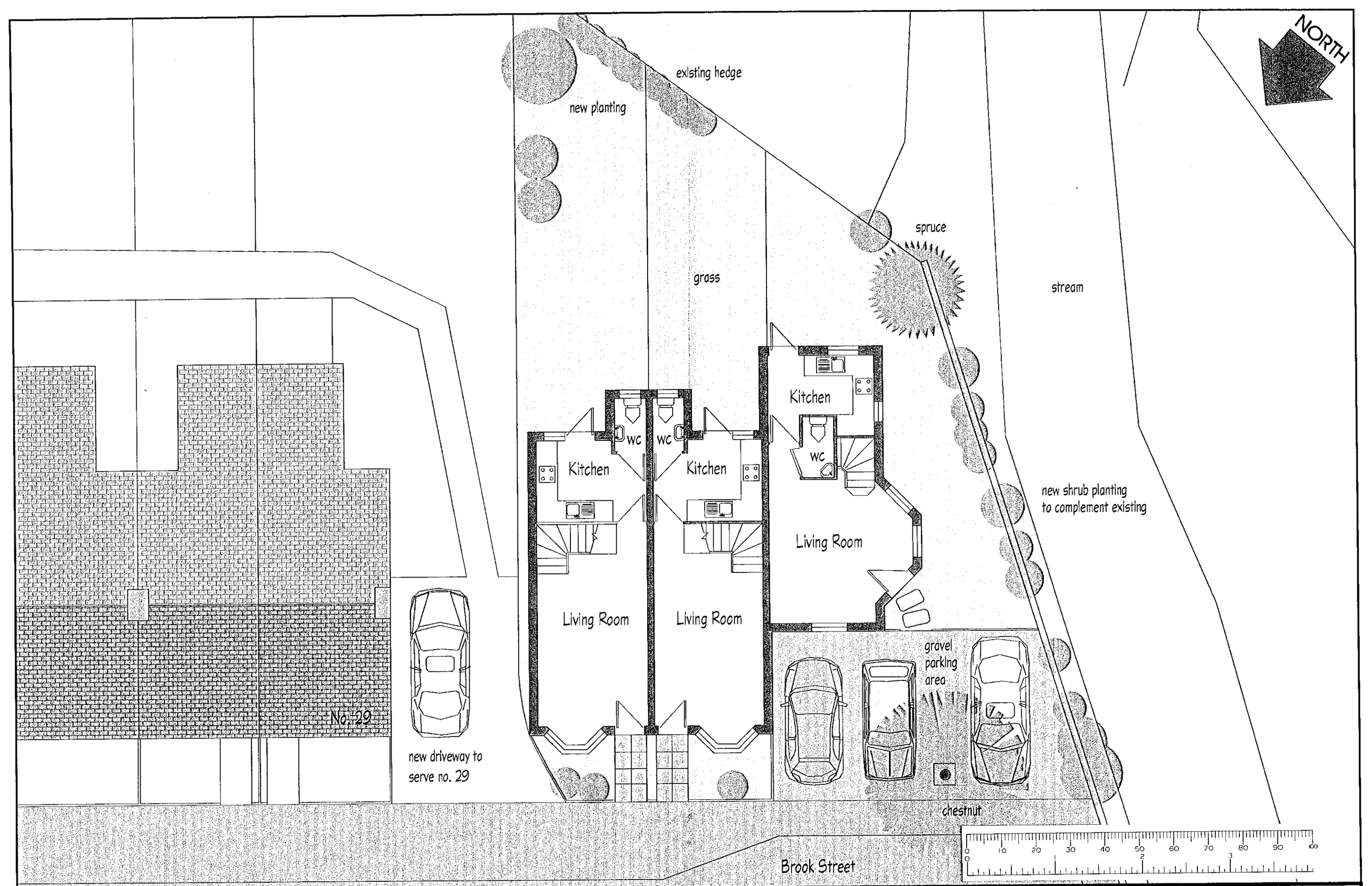

John Chase Associates
Chartered Architect and Town Planner
Still House, 29, East St., Farnham GU9 7SW Tel. 01252 735285

Project
Land adjoining 29 Brook St., Twyford
Proposed residential development

Drawing
Ground floor plan and site plan

Scale	1:100	Job	No.	Rev.
Date	20/10/99	56	25	

SPECIFICATION

TREE PLANTING

Tree planting: Quercus robur 'Fastigiata Koster'

Excavate tree pit as indicated on drawing to a depth of 750mm and remove all arisings. Fork over base of pit and add a 100mm lightly consolidated depth of sharp sand.

Position tree and install Platypus tree anchoring system to manufacturer's instructions. Backfill around the rootball with Metrosand.

Tree Planting: Prunus 'Amanogowa'

Excavate tree pit 1000x1000x750mm deep and remove all arisings. Fork over base of pit and incorporate 20 litres of tree compost.

Position tree and install single stake 75mm dia. to finish 600mm above proposed soil level. Secure tree to stake with flexible rubber tie. Back fill tree pit with 60 litres tree compost mixed with approved top soil.

Shrub and hedge planting

Cultivate existing soil to incoporate 150mm depth of planting compost. Install plants and rake in 50 grammes per linear metre of slow release fertiliser.

HEDGE

Proposed hedge of native plant species: –

Crataegus monogyna
Prusus spinosa
Ilex aquifolium
Euonymus europaeus
Viburnum opulus
Viburnam lantana
Acer campestre

All to be in groups of 3, 5 and 7.
All to be at 500mm centres in two staggered rows, 500mm apart.

CAR PARKING BAYS

Excavate to full dpeth and remove all arisings. Trim base of excavation and install a 600mm consolidated depth of 'Metrosand' to manufacturer's instructions. Install a 120mm consolidated depth of MOT type 1 below an 80mm depth of sharp sand bedding layer, with 'Ecoblock' paving over in accordance with manufacturer's instructions. Fill Ecoblocks with pea gravel to within 5–10mm from top of blocks.

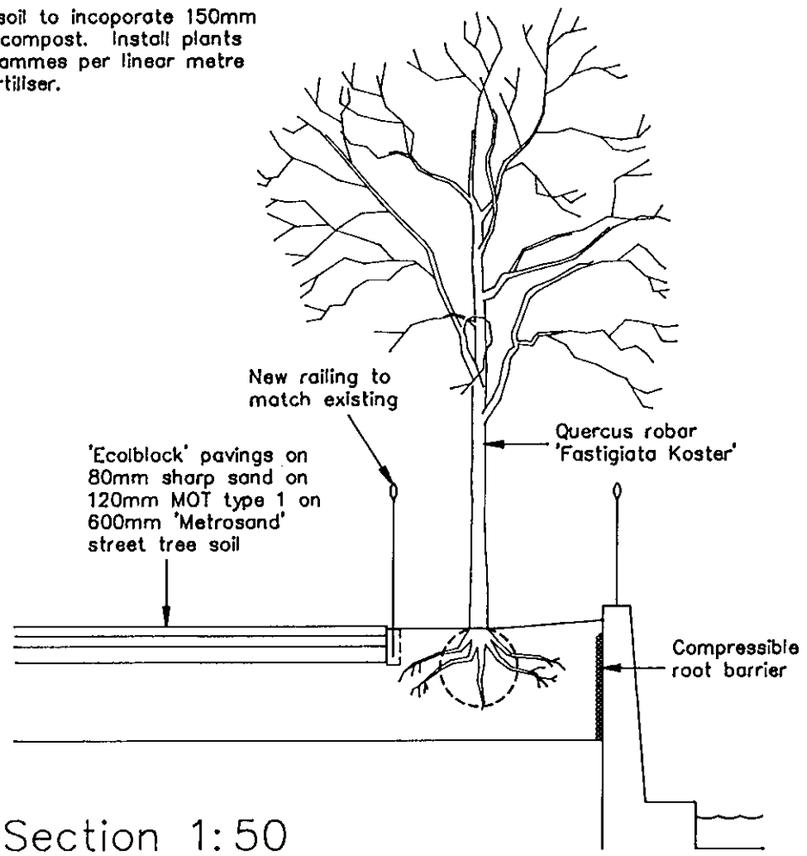

Section 1:50

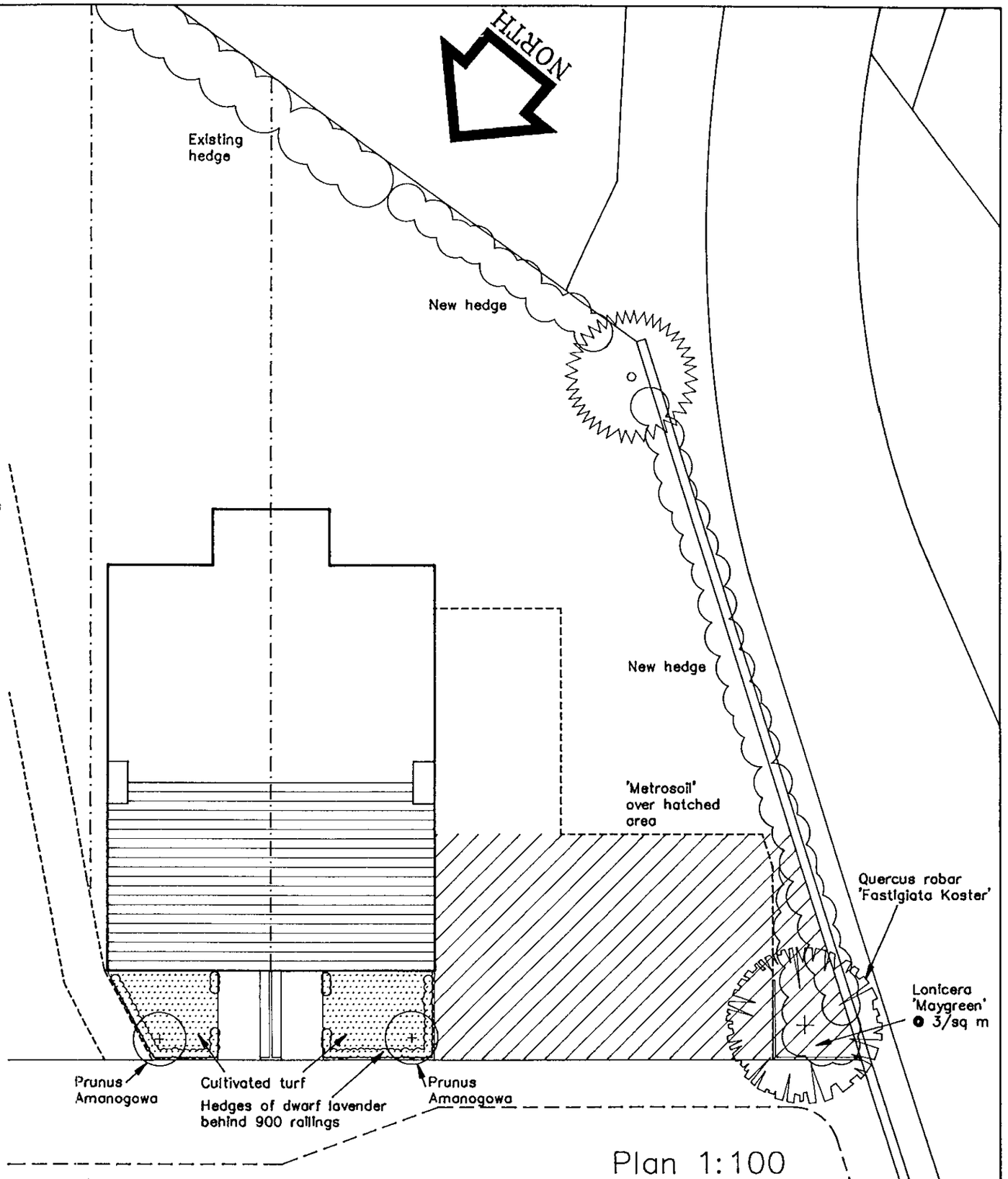

Plan 1:100

ALLAN HART ASSOCIATES
LANDSCAPE ARCHITECTS
Orchard House, 61, Christ Church Rd, East Sheen SW14 7AN
Tel: 0181 878 2017 Fax: 0181 878 1638

John Chase Associates
Chartered Architects and Town Planners
Still House, 29 East St., Farnham GU9 7SW Tel: 0252 735205

Project Adj. 29 Brook St., Twyford Proposed new houses	**Drawing** Landscaping Plan	**Scale** 1:50, 100	**Job**	**No.**	**Rev.**
		Date 17/8/00	56	51	

NORTH

Existing hedge

29

Existing path

Gravel

New driveway formed

Stream

Replacement tree

0 10 20 30 40 50 60 70 80 90 100

A Fourth parking space added 7/6/00

John Chase Associates
Chartered Architects and Town Planners
Still House, 29 East St., Farnham GU9 7SW Tel: 0252 735285

Project
Land adjoining 29 Brook St., Twyford
Proposed residential development

Drawing
Site Plan

Scale	1:100	Job	No.	Rev.
Date	20/3/00	56	31	A

SPECIFICATION

TREE PLANTING

Tree planting: Quercus robur 'Fastigiata Koster'

Excavate tree pit as indicated on drawing to a depth of 750mm and remove all arisings. Fork over base of pit and add a 100mm lightly consolidated depth of sharp sand.

Position tree and install Platypus tree anchoring system to manufacturer's instructions. Backfill around the rootball with Metrosand.

CAR PARKING BAYS

Excavate to full dpeth and remove all arisings. Trim base of excavation and install a 600mm consolidated depth of 'Metrosand' to manufacturer's instructions. Install a 120mm consolidated depth of MOT type 1 below an 80mm depth of sharp sand bedding layer, with 'Ecoblock' paving over in accordance with manufacturer's instructions. Fill Ecoblocks with pea gravel to within 5–10mm from top of blocks.

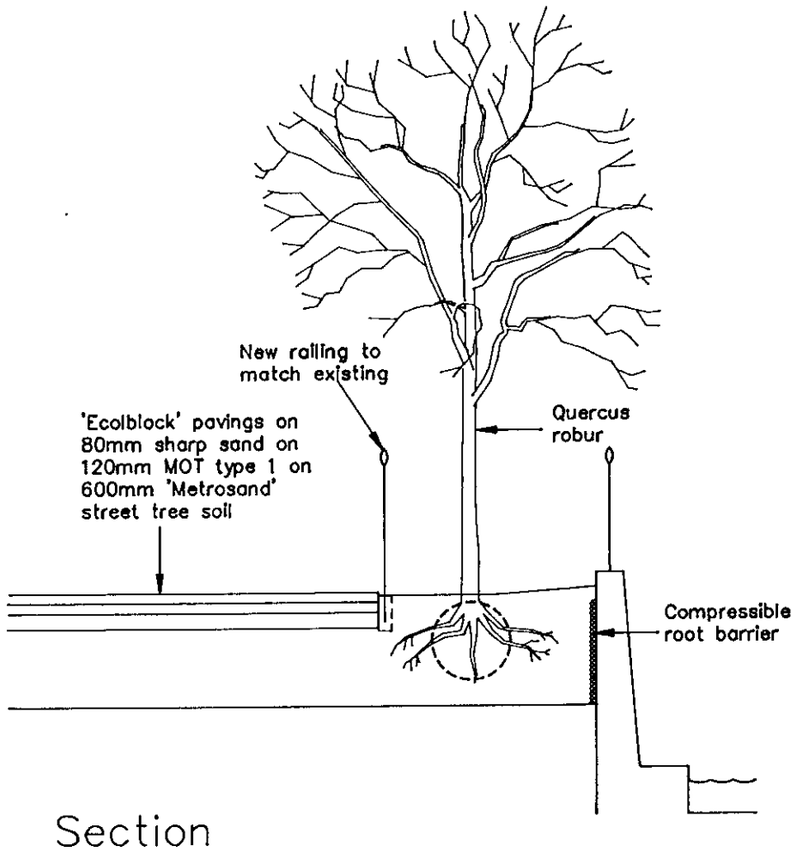

Section

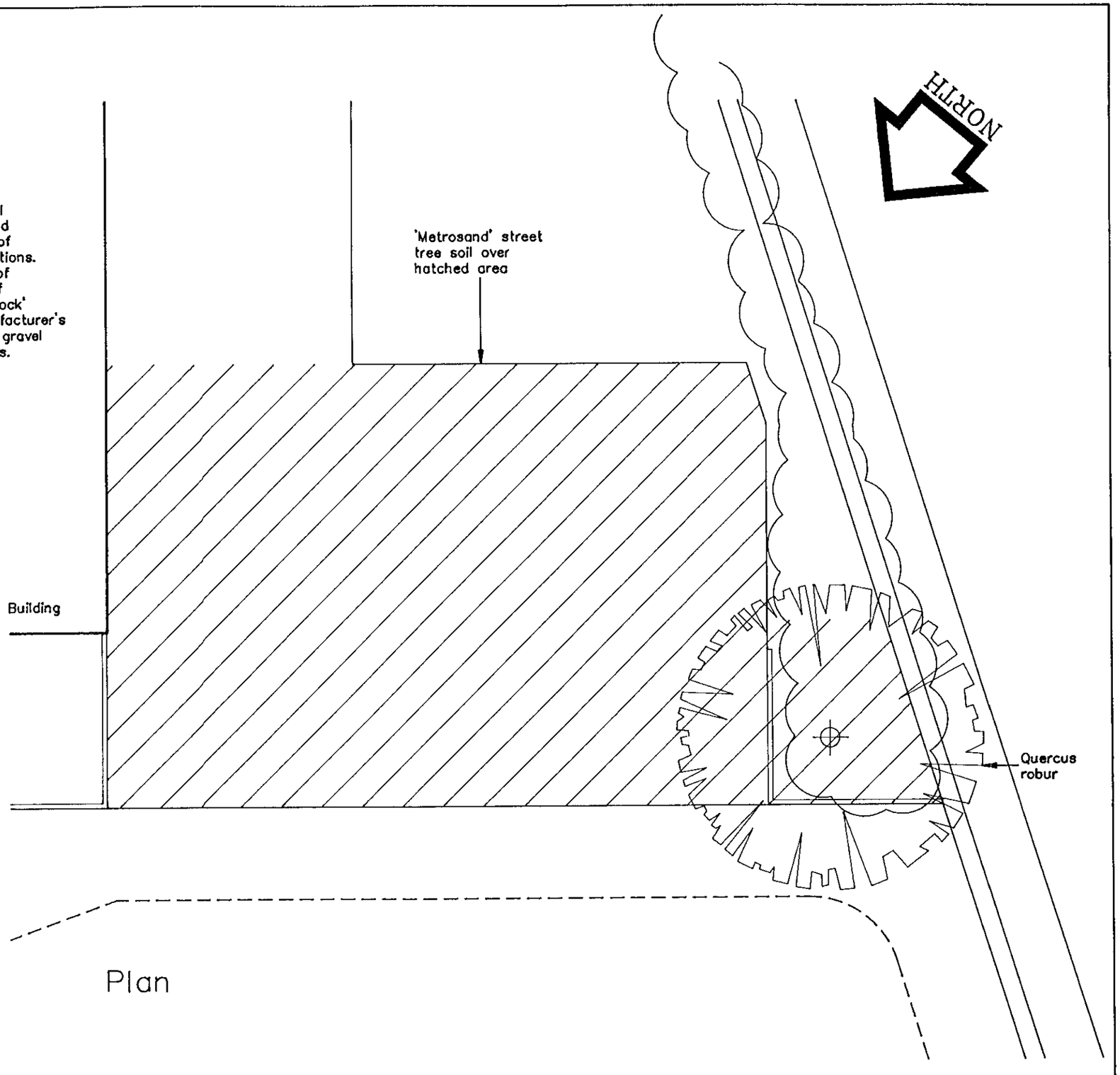

Plan

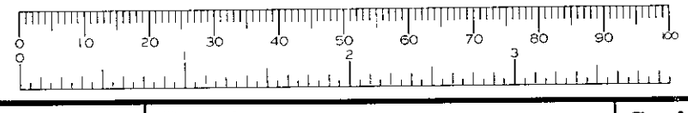

ALLAN HART ASSOCIATES
LANDSCAPE ARCHITECTS
Orchard House, 61, Christ Church Rd, East Sheen SW14 7AN
Tel: 0181 878 2017 Fax: 0181 878 1638

John Chase Associates
Chartered Architects and Town Planners
Still House, 29 East St., Farnham GU9 7SW Tel: 0252 726205

Project Adj. 29 Brook St., Twyford Proposed new houses	**Drawing** Tree planting proposals	**Scale** 1:50, 100	**Job**	**No.**	**Rev.**
		Date 17/8/00	56	50	

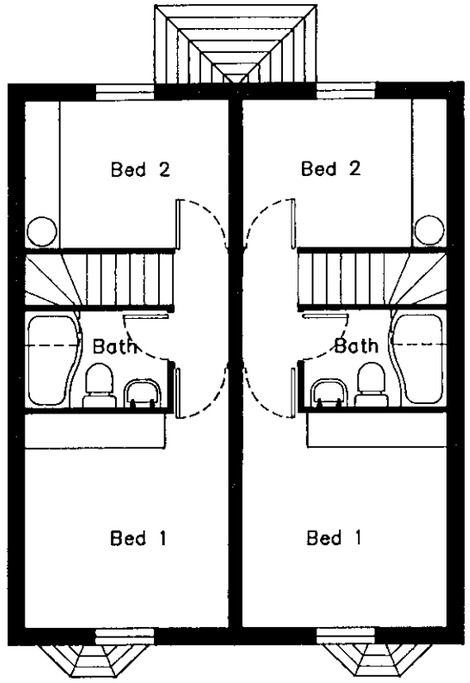

First Floor Plan

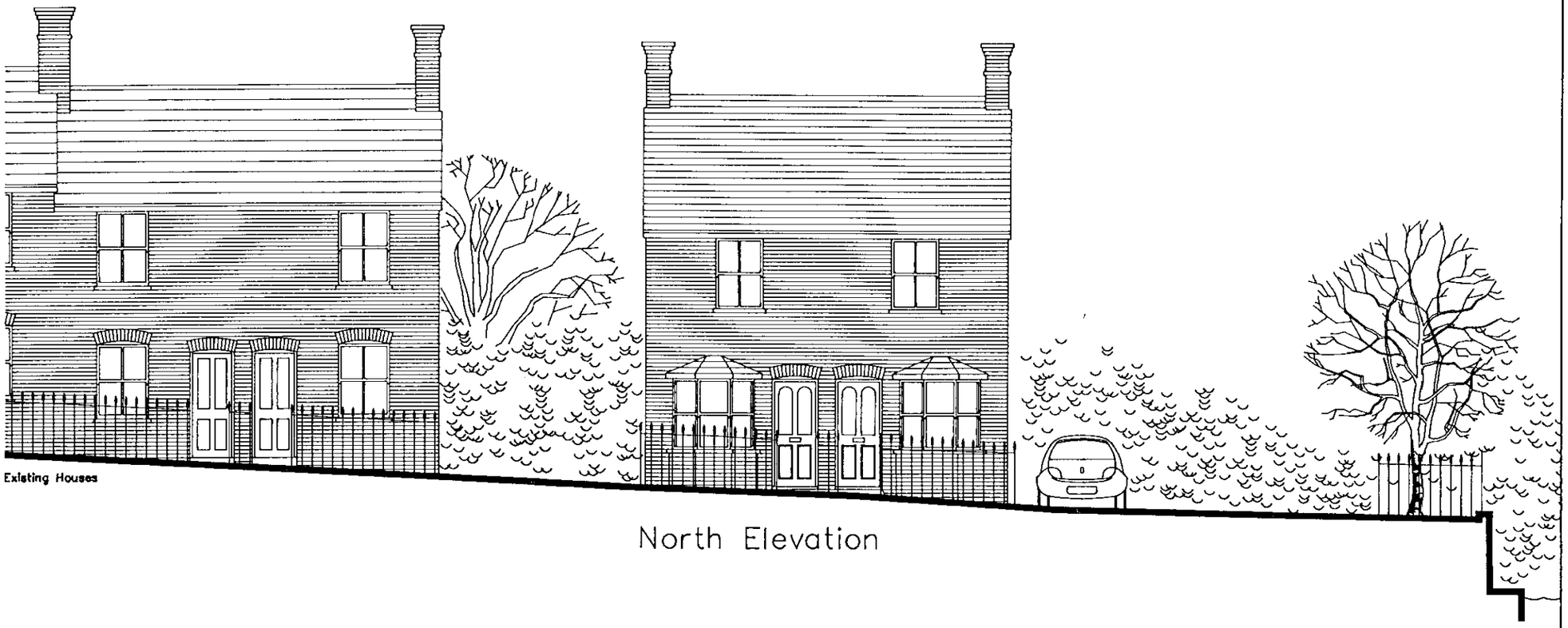

North Elevation

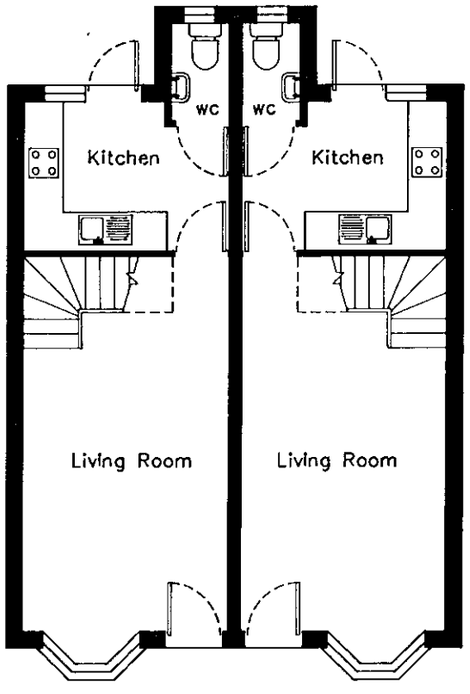

Ground Floor Plan

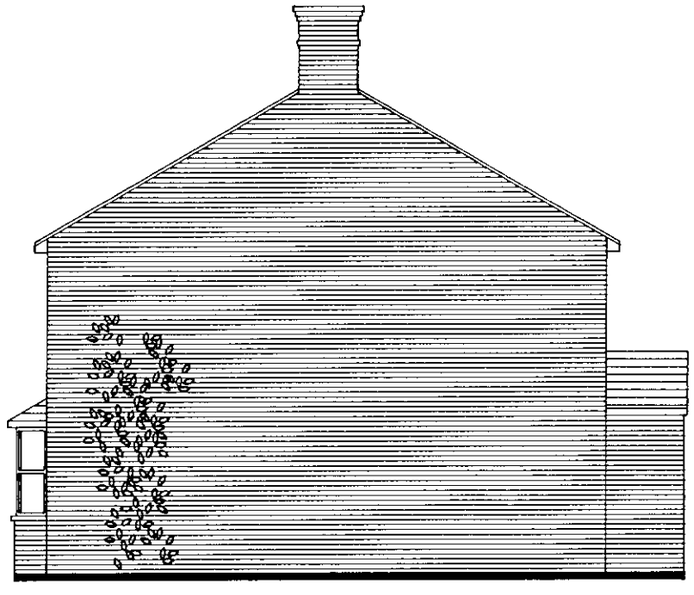

West Elevation

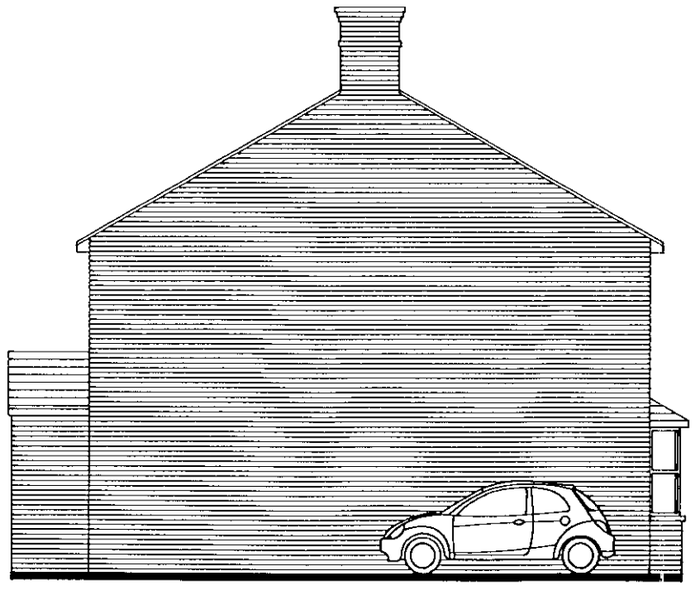

East Elevation



South Elevation

John Chase Associates
Chartered Architects and Town Planners
Still House, 29 East St., Farnham GU9 7SW Tel: 0252 735285

Project
Land adjoining 29 Brook St. Twyford
Proposed residential development

Drawing
General Arrangement

Scale	1:100	Job	No.	Rev.
Date	23/3/00	56	32	

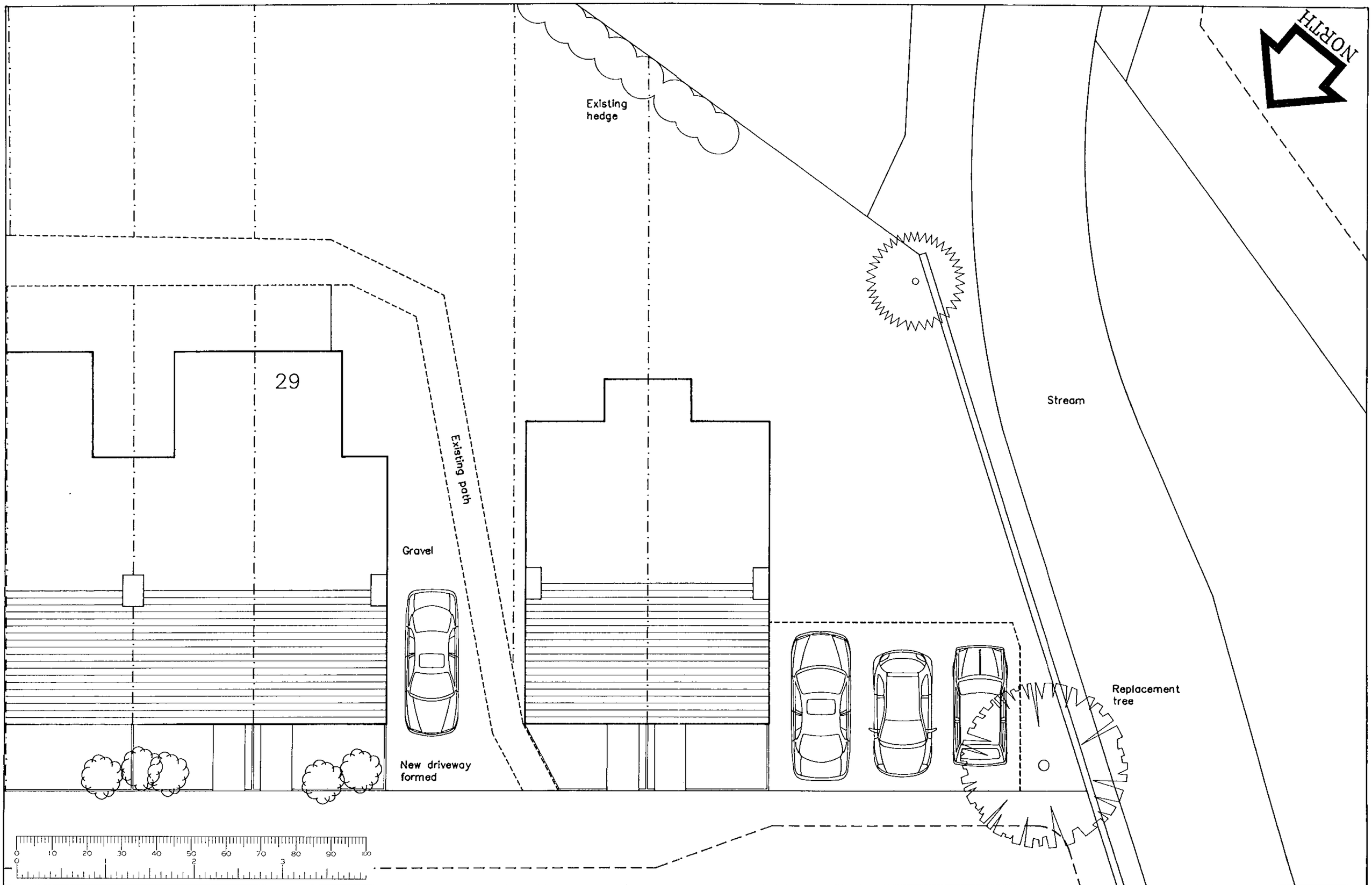

John Chase Associates **Chartered Architects and Town Planners** Still House, 29 East St., Farnham GU9 7SW Tel: 0252 735285	**Project** Land adjoining 29 Brook St., Twyford Proposed residential development	**Drawing** Site Plan	**Scale** 1:100 **Date** 20/3/00	**Job** 56	**No.** 31	**Rev.**

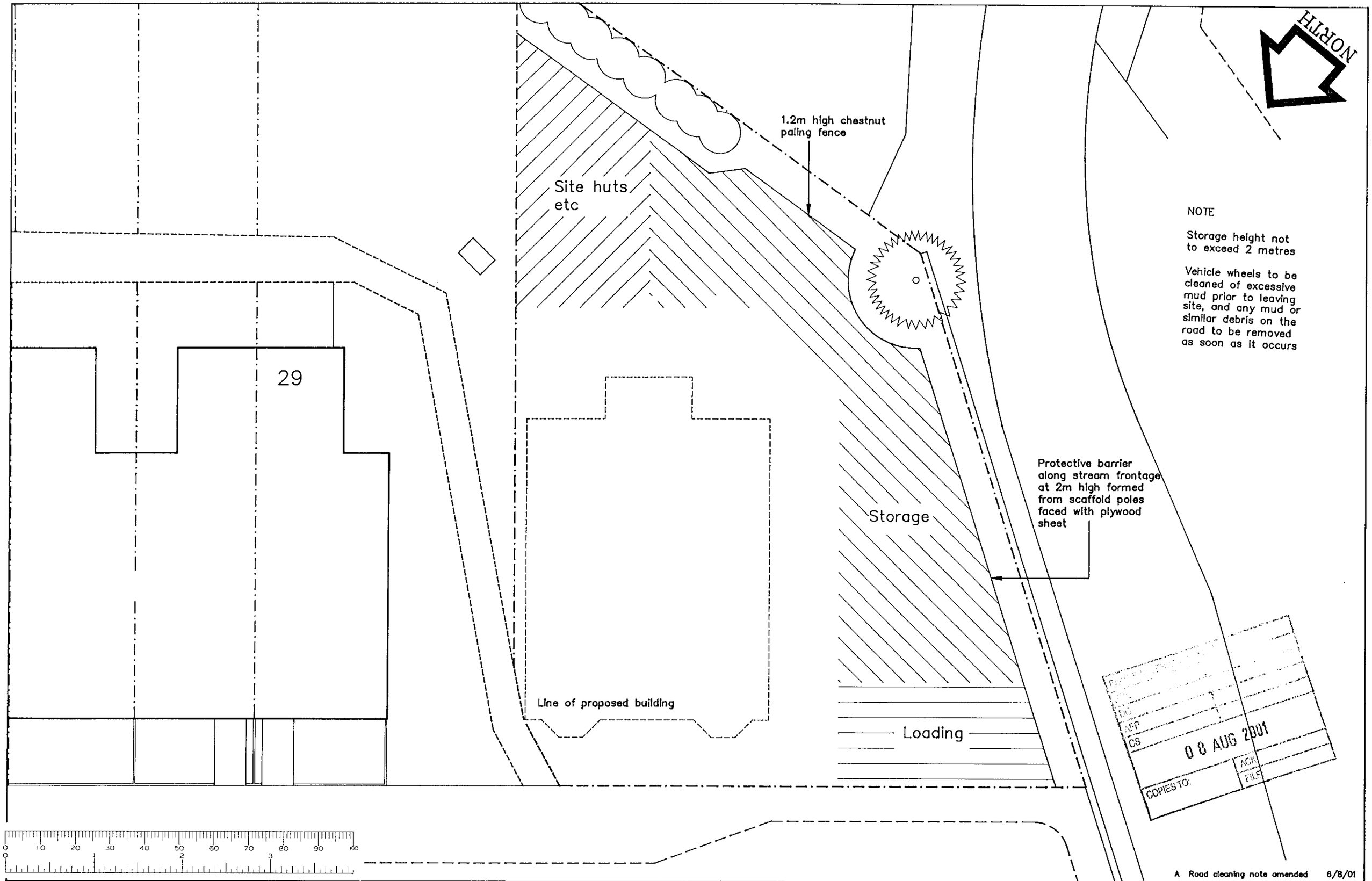

A Road cleaning note amended 6/8/01

John Chase Associates
Chartered Architects and Town Planners
Still House, 29 East St., Farnham GU9 7SW Tel: 0252 735285

Project
Land adjoining 29 Brook St., Twyford
Proposed residential development

Drawing
Site storage areas

Scale	1:100	Job	No.	Rev.
Date	28/3/01	56	58	A

26.MAR2000* 1073

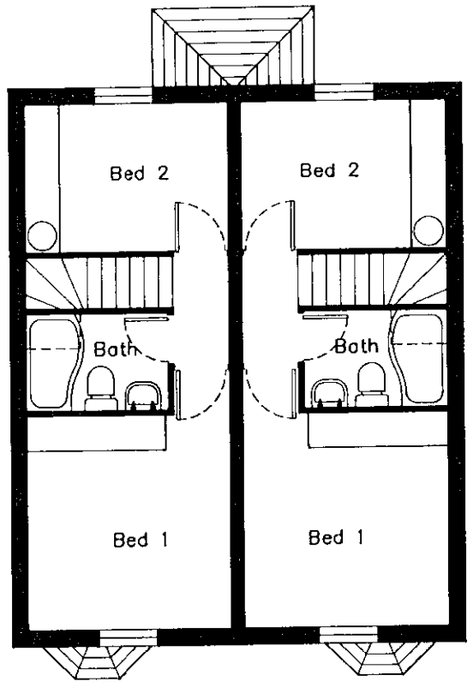

First Floor Plan

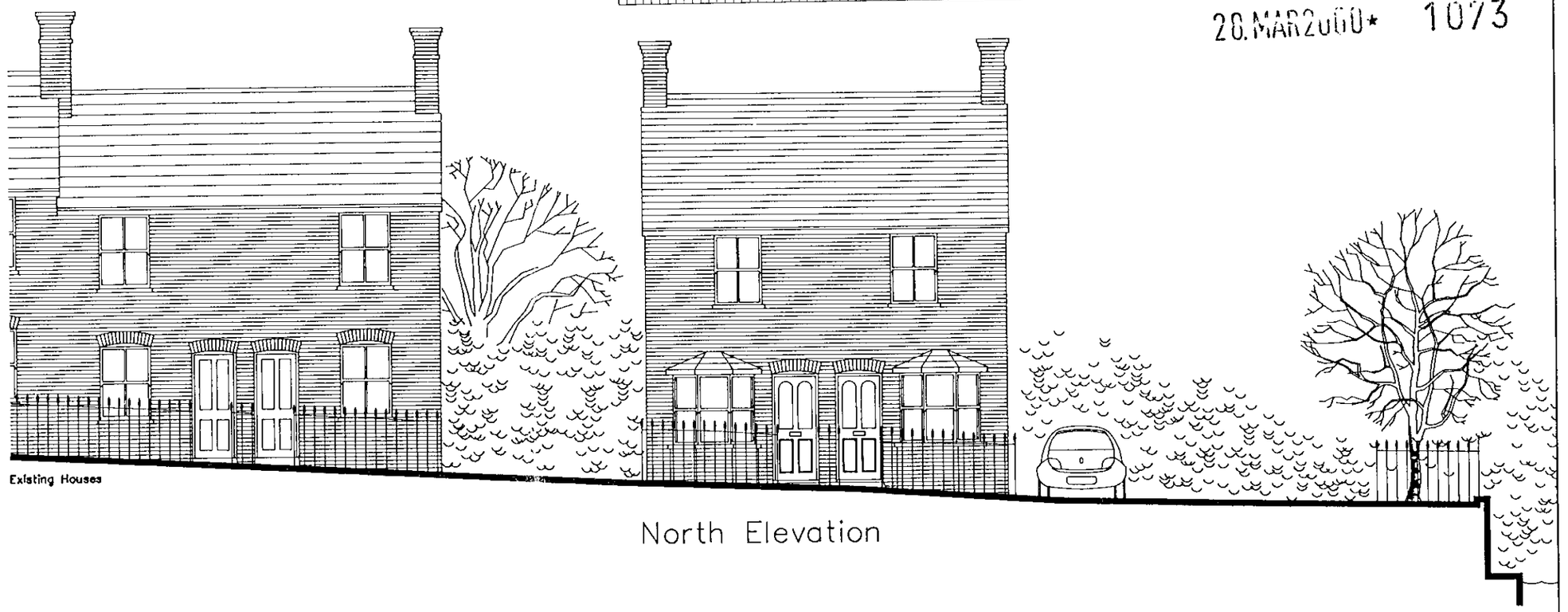

North Elevation

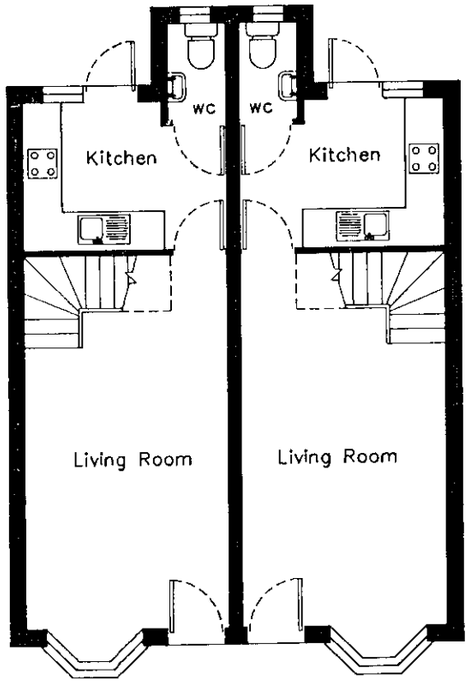

Ground Floor Plan

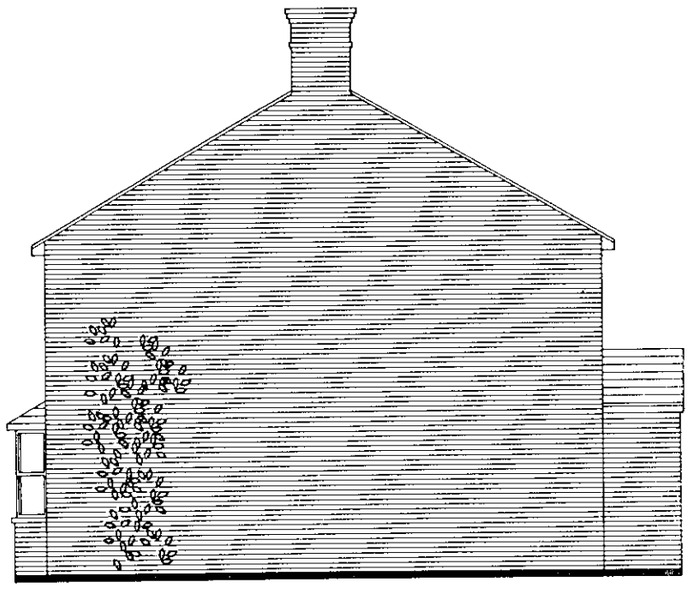

West Elevation

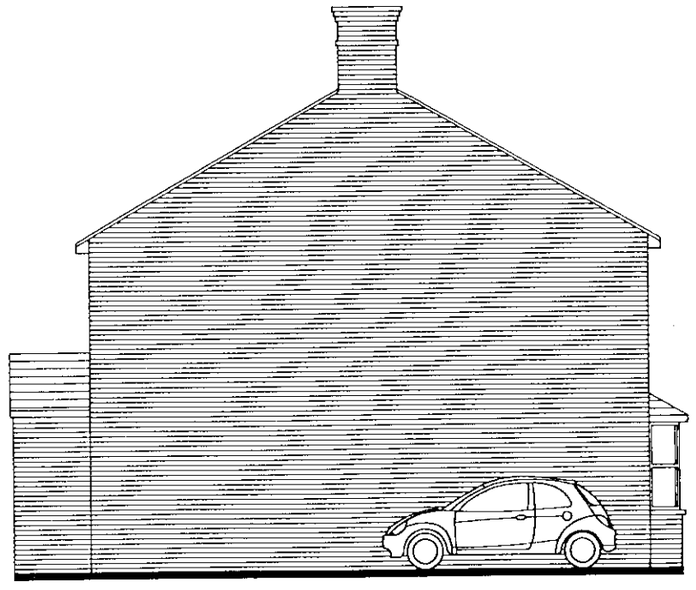

East Elevation



South Elevation

John Chase Associates
Chartered Architects and Town Planners
Still House, 29 East St., Farnham GU9 7SW Tel: 0252 735285

Project
Land adjoining 29 Brook St. Twyford
Proposed residential development

Drawing
General Arrangement

Scale	1:100	Job	No.	Rev.
Date	23/3/00	56	32	

NORTH

REVISED PLAN

1073

29

Existing hedge

Existing path

Gravel

New driveway formed

Stream

Replacement tree

0 10 20 30 40 50 60 70 80 90 100

0 1 2 3

A Fourth parking space added 7/6/00

John Chase Associates
Chartered Architects and Town Planners
Still House, 29 East St., Farnham GU9 7SW Tel: 0252 735285

Project
Land adjoining 29 Brook St., Twyford
Proposed residential development

Drawing
Site Plan

Scale	1:100	Job	No.	Rev.
Date	20/3/00	56	31	A

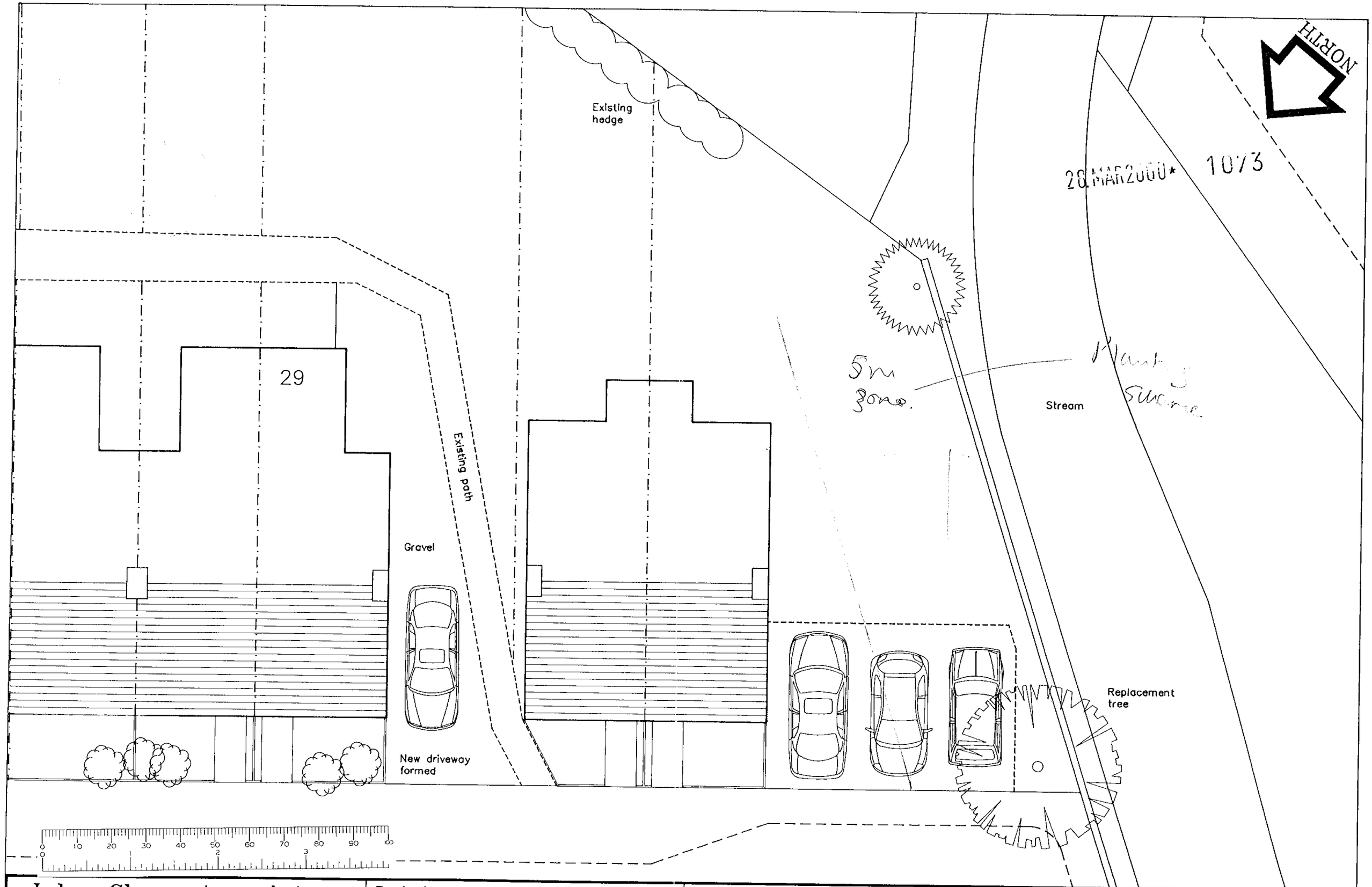

John Chase Associates **Chartered Architects and Town Planners** Still House, 29 East St., Farnham GU9 7SW Tel: 0252 735285	**Project** Land adjoining 29 Brook St., Twyford Proposed residential development	**Drawing** Site Plan	**Scale** 1:100 **Date** 20/3/00	**Job** 56	**No.** 31	**Rev.**

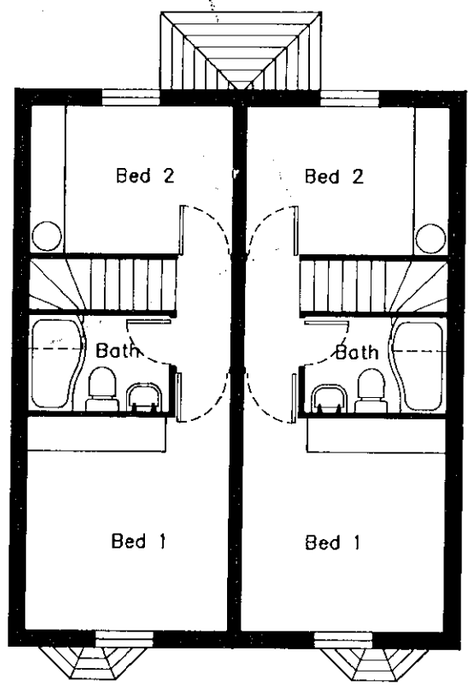

First Floor Plan

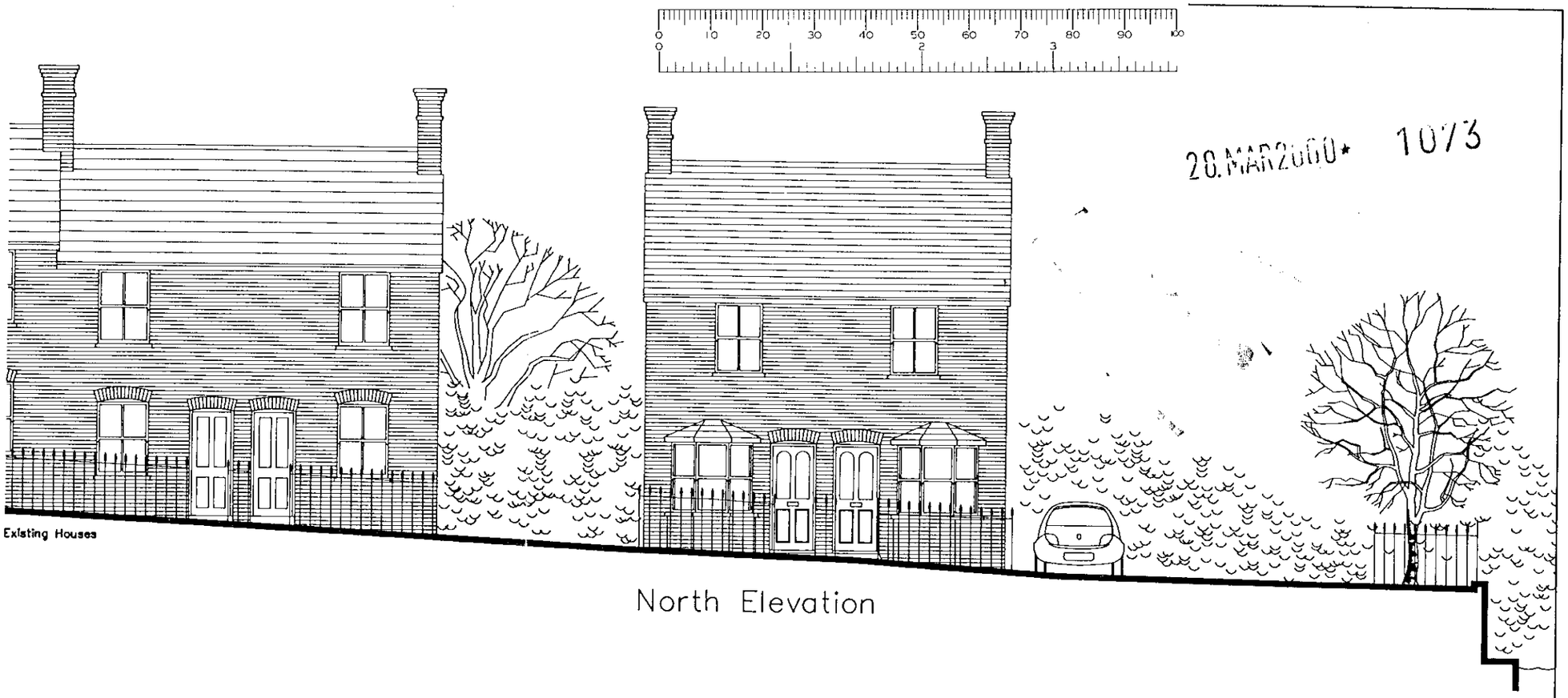

North Elevation

28.MAR2000* 1073

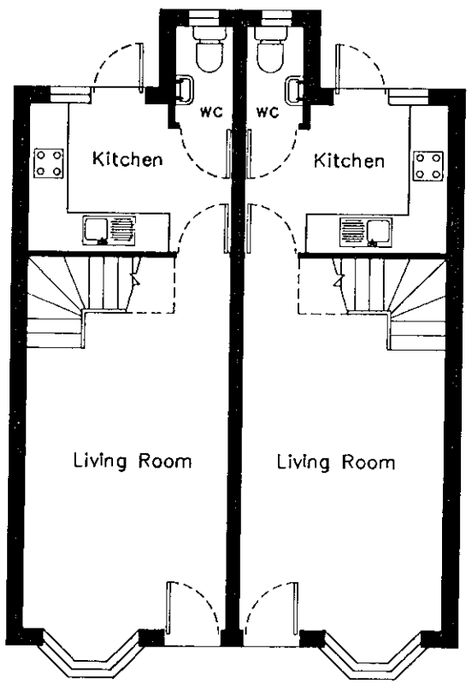

Ground Floor Plan

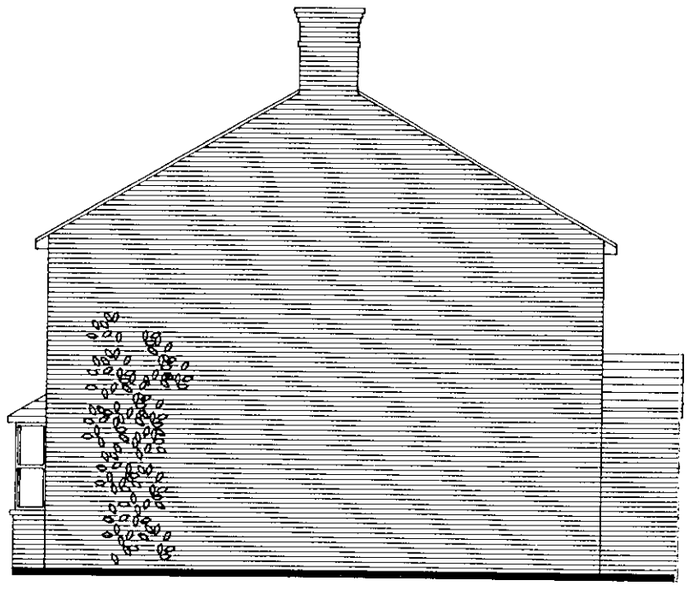

West Elevation

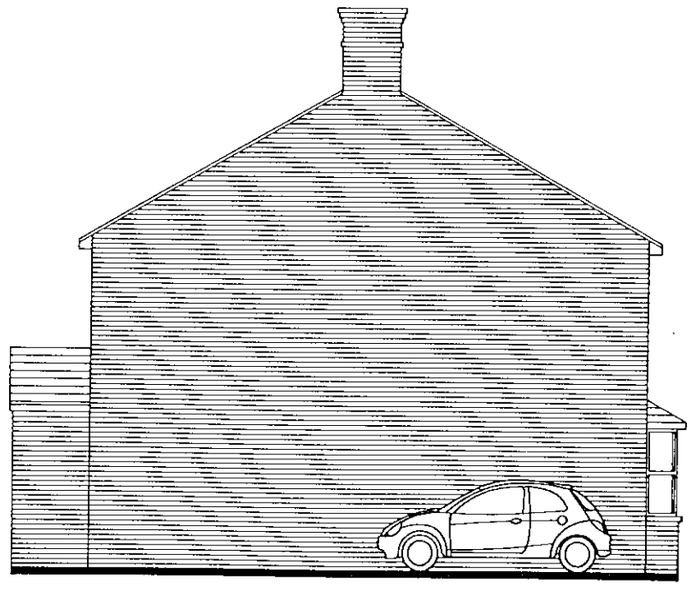

East Elevation



South Elevation

John Chase Associates
Chartered Architects and Town Planners
Still House, 29 East St., Farnham GU9 7SW Tel: 0252 735265

Project
Land adjoining 29 Brook St. Twyford
Proposed residential development

Drawing
General Arrangement

Scale	1:100	Job	No.	Rev.
Date	23/3/00	56	32	

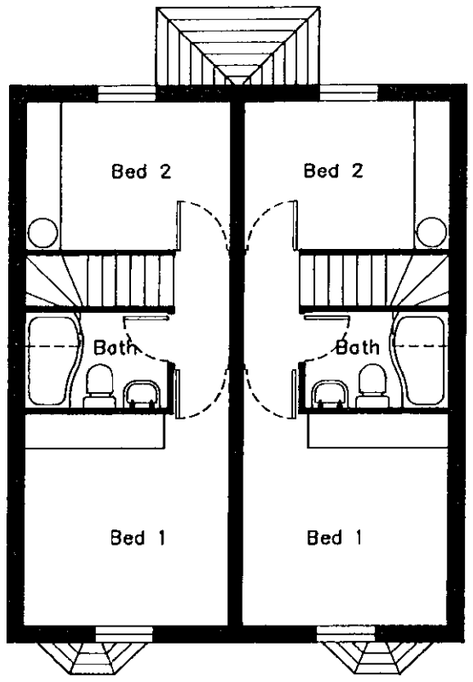

First Floor Plan

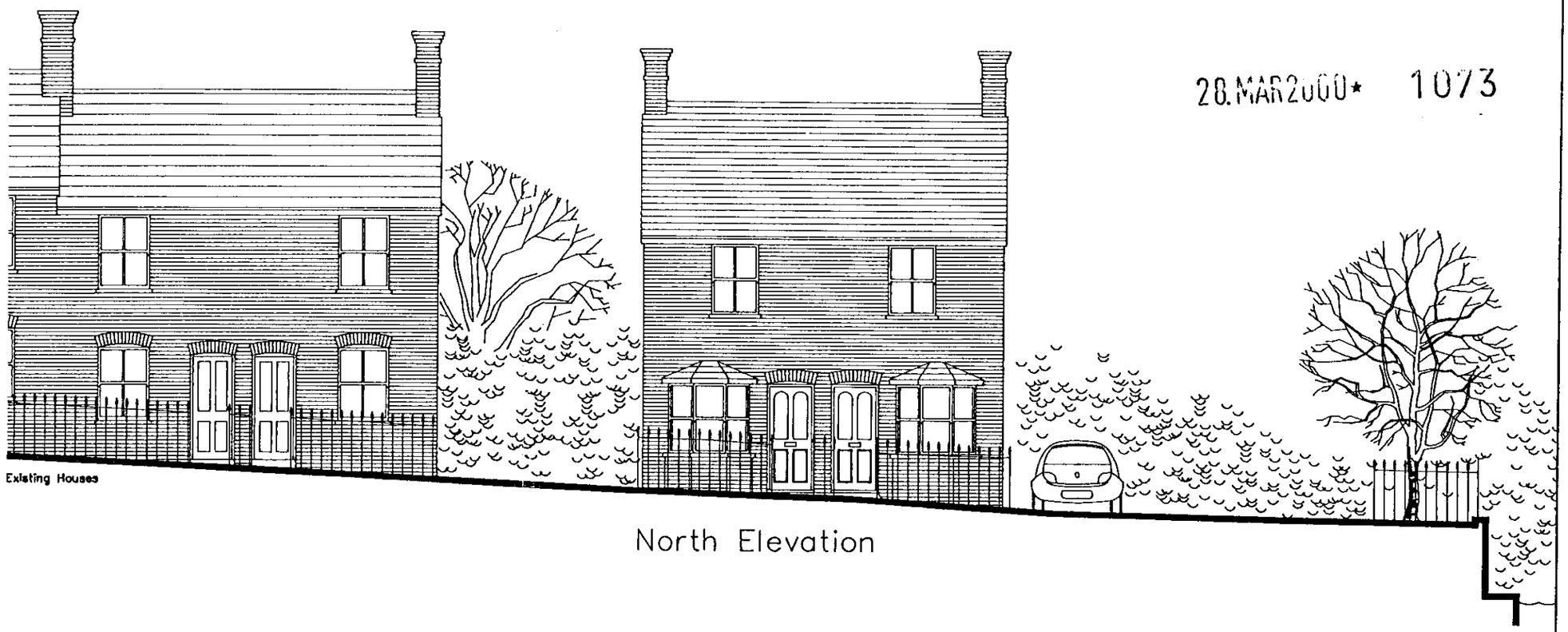

North Elevation

28.MAR2000* 1073

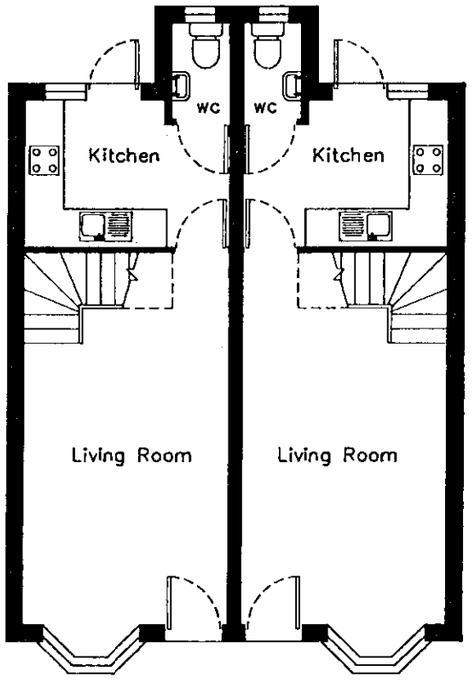

Ground Floor Plan

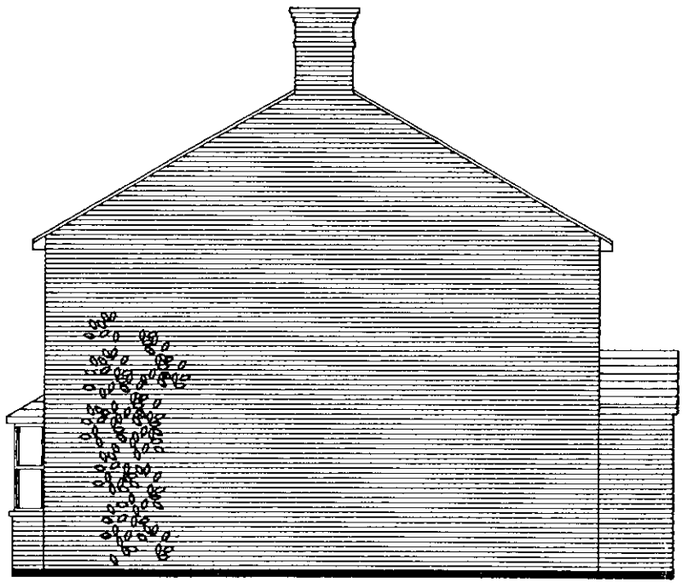

West Elevation

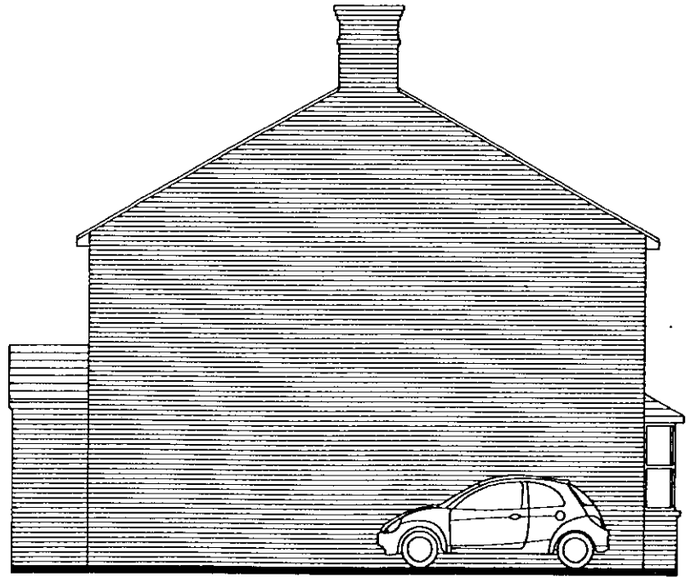

East Elevation



South Elevation

John Chase Associates
Chartered Architects and Town Planners
Still House, 29 East St., Farnham GU9 7SW Tel: 0252 735285

Project Land adjoining 29 Brook St. Twyford Proposed residential development	**Drawing** General Arrangement	**Scale** 1:100	**Job** 56	**No.** 32	**Rev.**
		Date 23/3/00		

SPECIFICATION

TREE PLANTING

Tree planting: Quercus robur 'Fastigiata Koster'

Excavate tree pit as indicated on drawing to a depth of 750mm and remove all arisings. Fork over base of pit and add a 100mm lightly consolidated depth of sharp sand.

Position tree and install Platypus tree anchoring system to manufacturer's instructions. Backfill around the rootball with Metrosand.

CAR PARKING BAYS

Excavate to full dpeth and remove all arisings. Trim base of excavation and install a 600mm consolidated depth of 'Metrosand' to manufacturer's instructions. Install a 120mm consolidated depth of MOT type 1 below an 80mm depth of sharp sand bedding layer, with 'Ecoblock' paving over in accordance with manufacturer's instructions. Fill Ecoblocks with pea gravel to within 5–10mm from top of blocks.

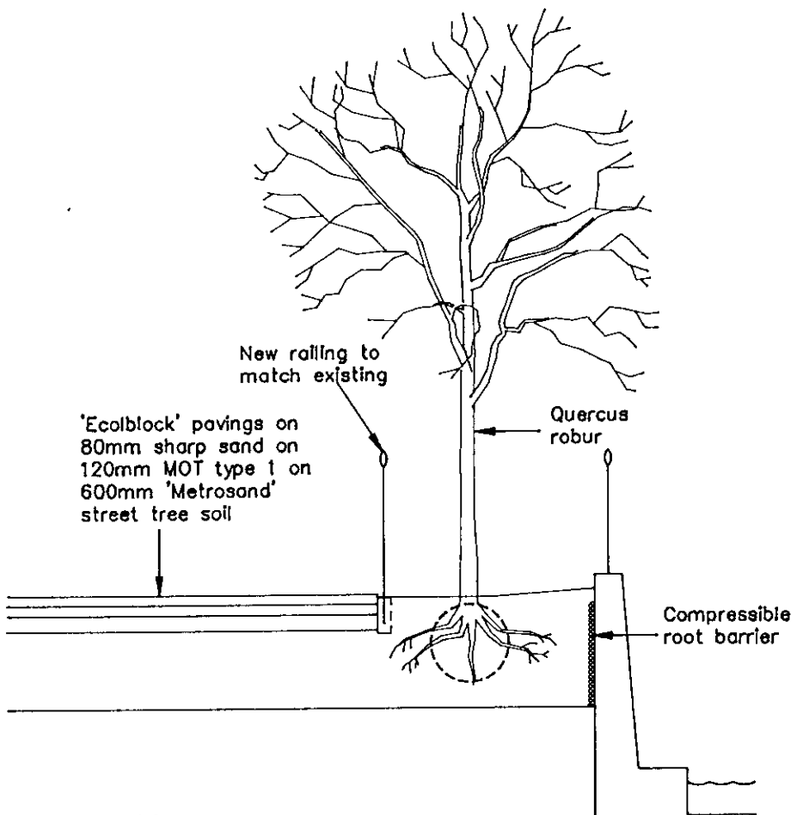

Section

PLEASE
PM
DC
APP
CS
COPIES TO:

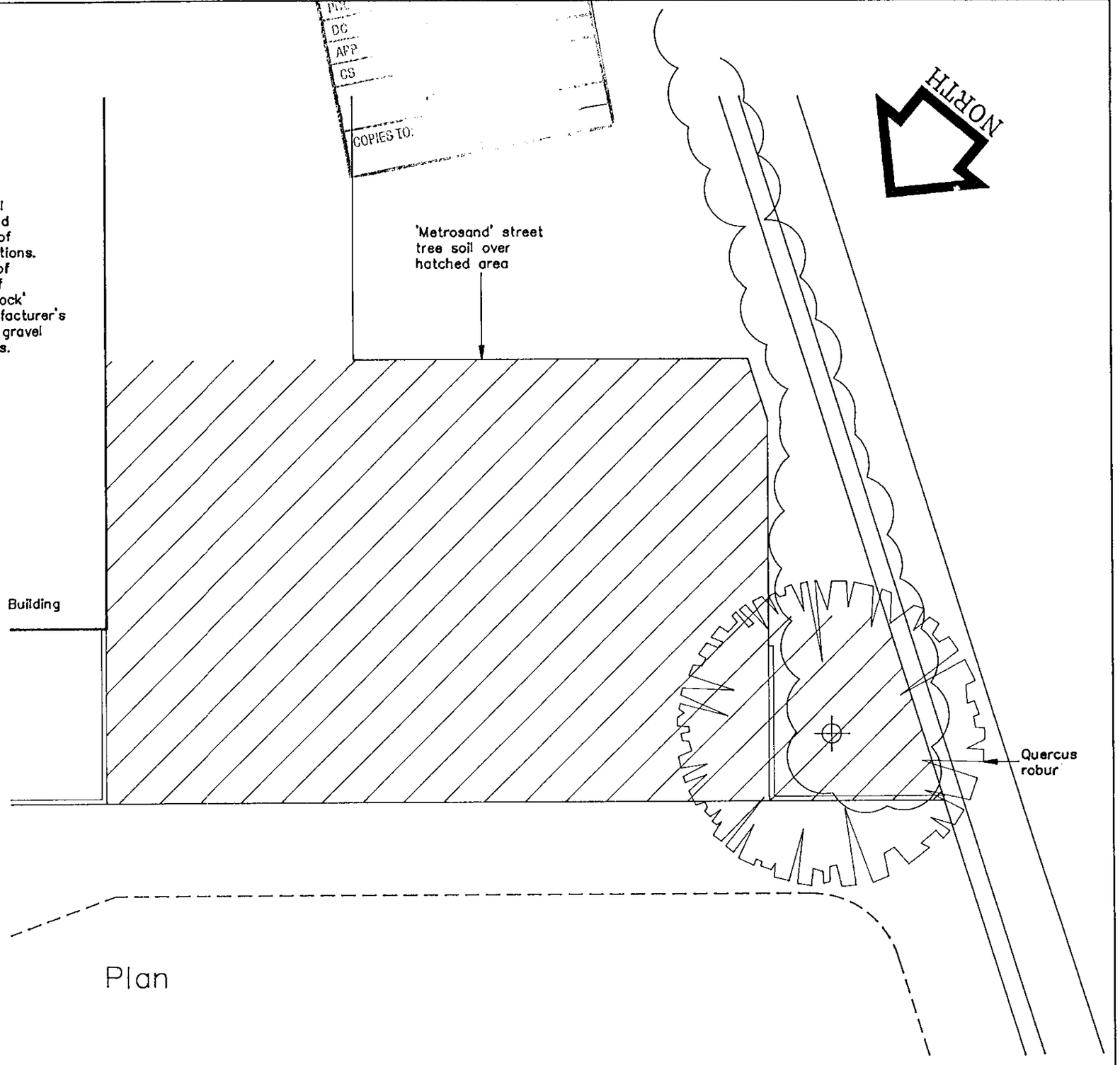

Plan

ALLAN HART ASSOCIATES
LANDSCAPE ARCHITECTS
Orchard House, 61, Christ Church Rd, East Sheen SW14 7AN
Tel: 0181 878 2017 Fax: 0181 878 1638

John Chase Associates
Chartered Architects and Town Planners
Still House, 29 East St., Farnham GU9 7SW Tel: 0252 735265

Project Adj. 29 Brook St., Twyford Proposed new houses	**Drawing** Tree planting proposals	**Scale** 1:50, 100	**Job** 56	**No.** 50	**Rev.**
		Date 17/8/00		

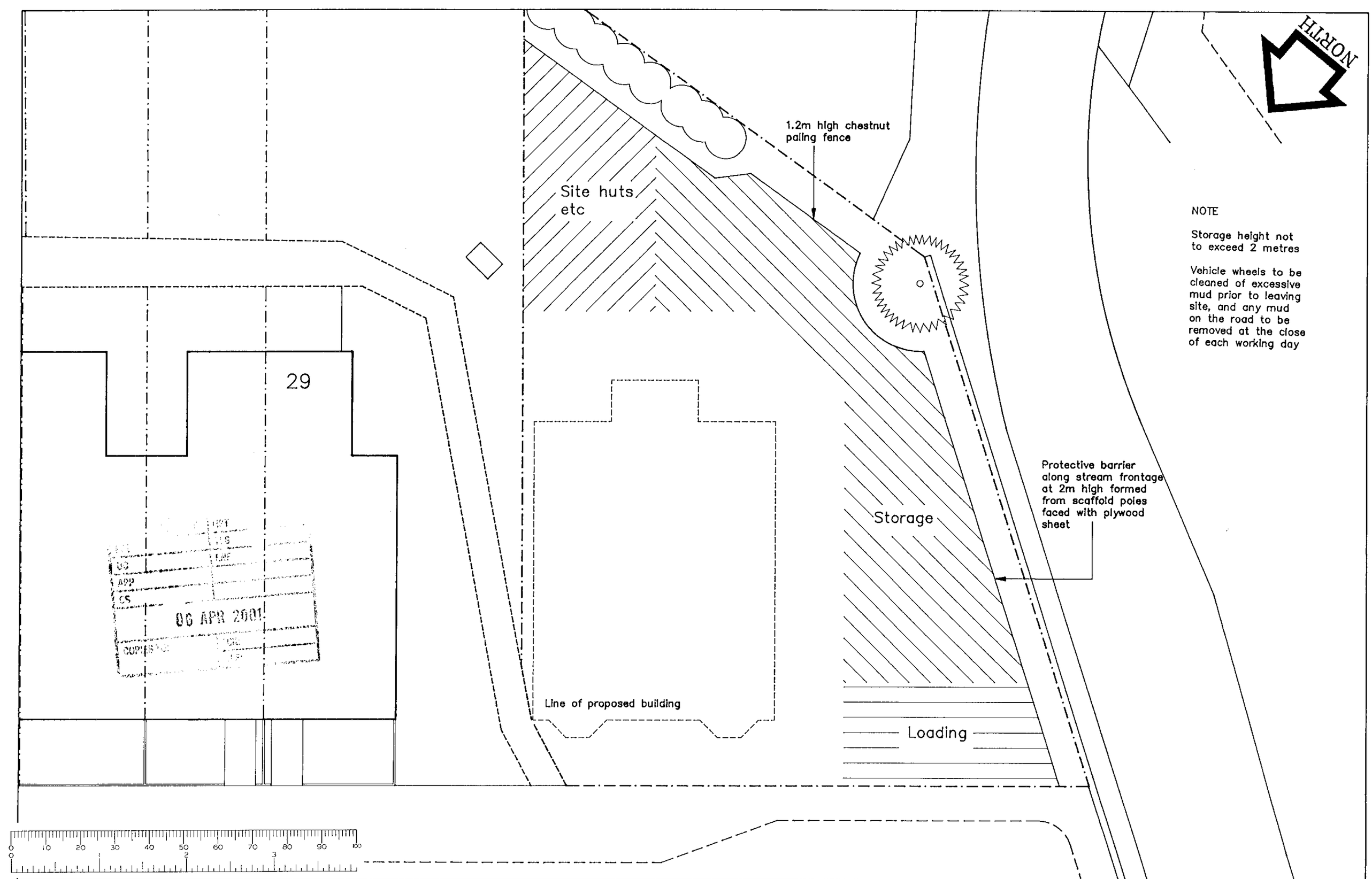

John Chase Associates **Chartered Architects and Town Planners** **Still House, 29 East St., Farnham GU9 7SW Tel: 0252 735285**	**Project** Land adjoining 29 Brook St., Twyford Proposed residential development	**Drawing** Site storage areas	**Scale** 1:100 **Date** 28/3/01	**Job** 56	**No.** 58	**Rev.**



Elevation

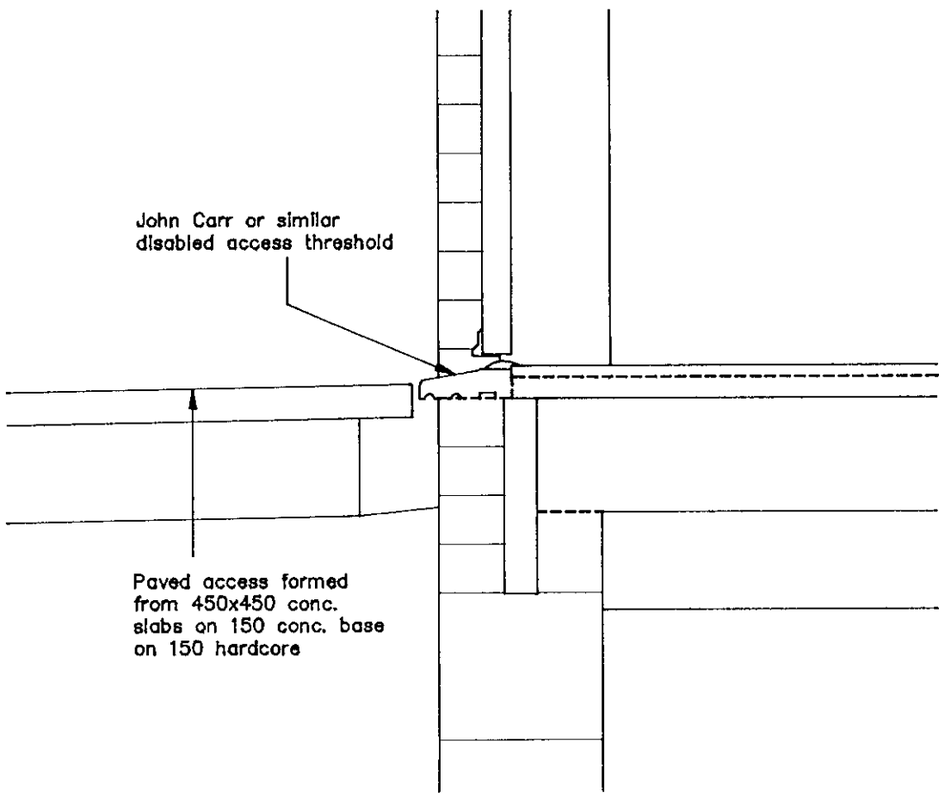

Section through threshold

John Chase Associates
Chartered Architects and Town Planners
Still House, 29 East St., Farnham GU9 7SW Tel: 0252 735285

Project	Drawing	Scale	Job	No.	Rev.
Land adjoining 29 Brook St., Twyford Proposed residential development	Front door details	1:10			
		Date 27/3/01	56	57	



Elevation

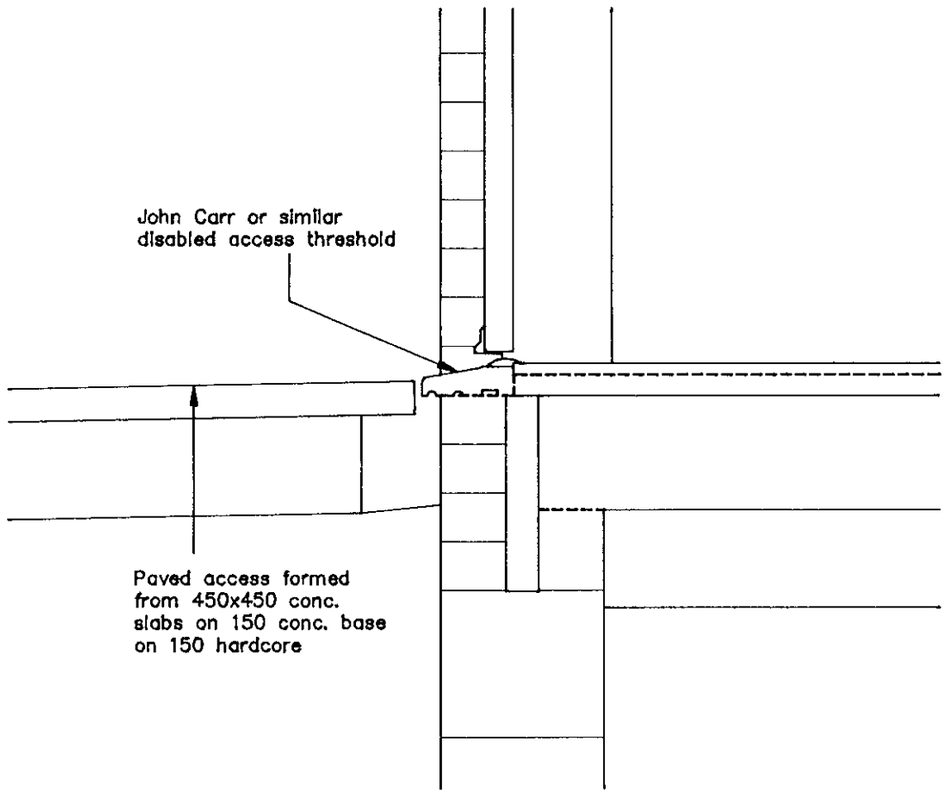

Section through threshold

John Chase Associates **Chartered Architects and Town Planners** Still House, 29 East St., Farnham GU9 7SW Tel: 0252 735285	**Project** Land adjoining 29 Brook St., Twyford Proposed residential development	**Drawing** Front door details	**Scale** 1:10 **Date** 27/3/01	**Job** 56	**No.** 57	**Rev.**

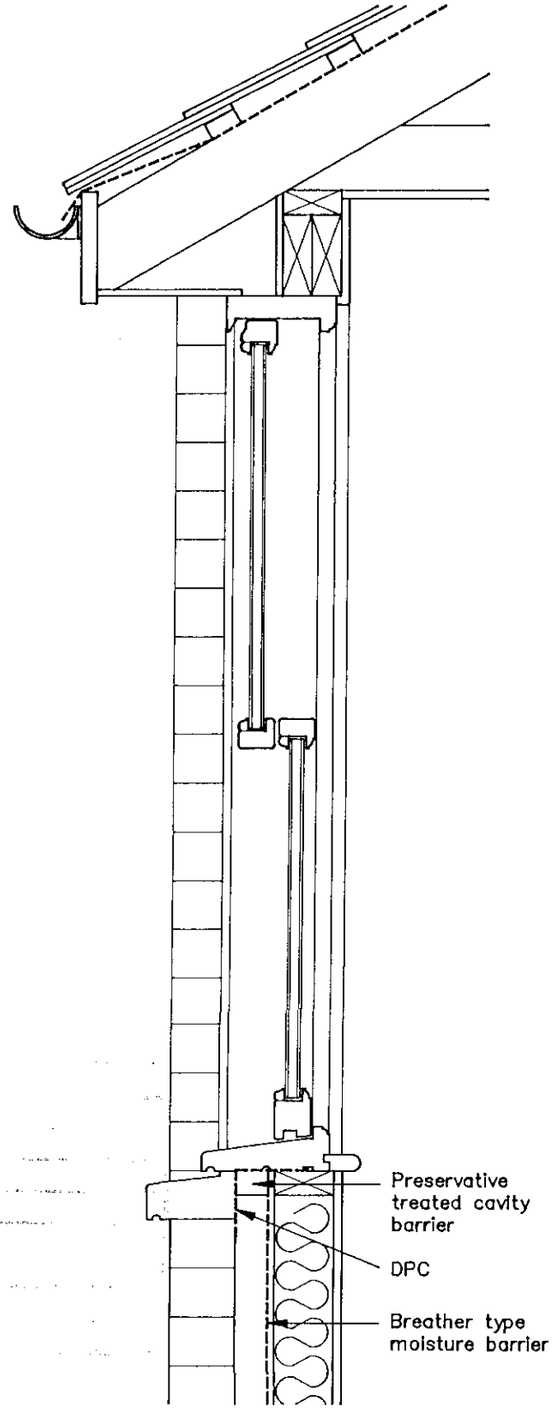

Section



Elevation

Typical window

John Chase Associates
Chartered Architects and Town Planners
Still House, 29 East St., Farnham GU9 7SW Tel: 0252 735265

Project
Land adjoining 29 Brook St., Twyford
Proposed residential development

Drawing
Window details

Scale	1:10	Job	No.	Rev.
Date	26/3/01	56	56	

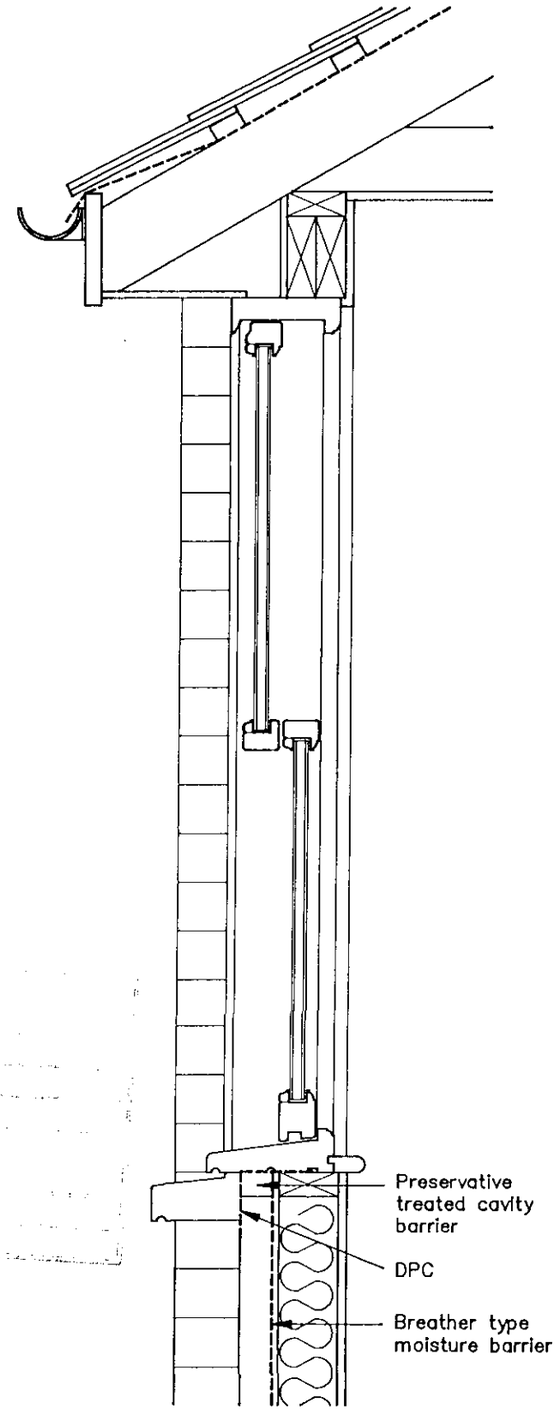

Section

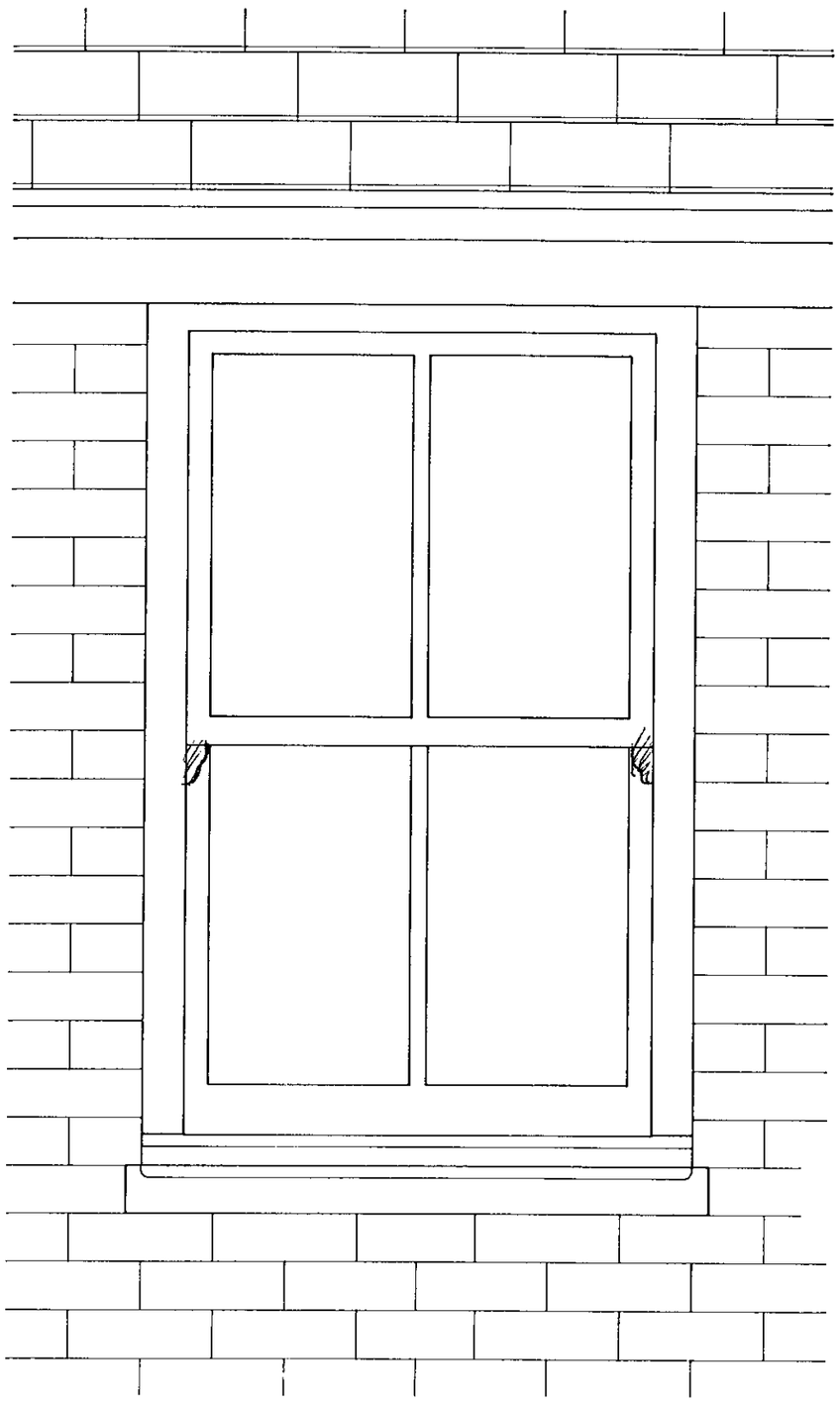

Elevation

Typical window



John Chase Associates
Chartered Architects and Town Planners
Still House, 29 East St., Farnham GU9 7SW Tel: 0252 735285

Project
Land adjoining 29 Brook St., Twyford
Proposed residential development

Drawing
Window details

Scale	1:10	Job	No.	Rev.
Date	26/3/01	56	56	

SPECIFICATION

TREE PLANTING

Tree planting: Quercus robur 'Fastigiata Koster'

Excavate tree pit as indicated on drawing to a depth of 750mm and remove all arisings. Fork over base of pit and add a 100mm lightly consolidated depth of sharp sand.

Position tree and install Platypus tree anchoring system to manufacturer's instructions. Backfill around the rootball with Metrosand.

Tree Planting: Prunus 'Amanogowa'

Excavate tree pit 1000x1000x750mm deep and remove all arisings. Fork over base of pit and incorporate 20 litres of tree compost.

Position tree and install single stake 75mm dia. to finish 600mm above proposed soil level. Secure tree to stake with flexible rubber tie. Back fill tree pit with 60 litres tree compost mixed with approved top soil.

Shrub and hedge planting

Cultivate existing soil to incoporate 150mm depth of planting compost. Install plants and rake in 50 grammes per linear metre of slow release fertiliser.

Turf

150 depth of weed and stone free topsoil with 25gm/sq m pre-seed fertiliser lightly raked into the surface. Turf to be laid with butt joints with cultivated, weed free grass with a low maintenance varieties.

HEDGE

Proposed hedge of native plant species:--

Crataegus monogyna
Prusus spinosa
Ilex aquifolium
Euonymus europaeus
Viburnum opulus
Viburnam lantana
Acer campestre

All to be in groups of 3, 5 and 7.
All to be at 500mm centres in two staggered rows, 500mm apart.

CAR PARKING BAYS

Excavate to full dpeth and remove all arisings. Trim base of excavation and install a 600mm consolidated depth of 'Metrosand' to manufacturer's instructions. Install a 120mm consolidated depth of MOT type 1 below an 80mm depth of sharp sand bedding layer, with 'Ecoblock' paving over in accordance with manufacturer's instructions. Fill Ecoblocks with pea gravel to within 5--10mm from top of blocks.

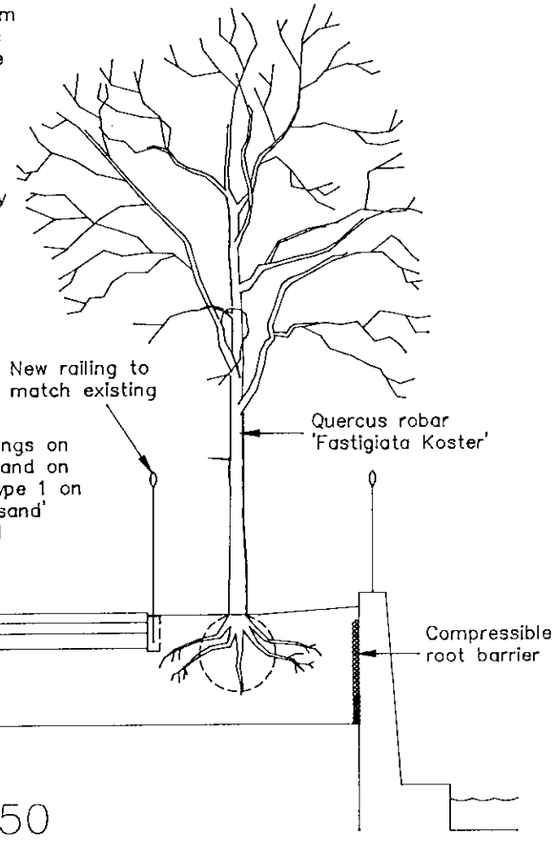

Section 1:50

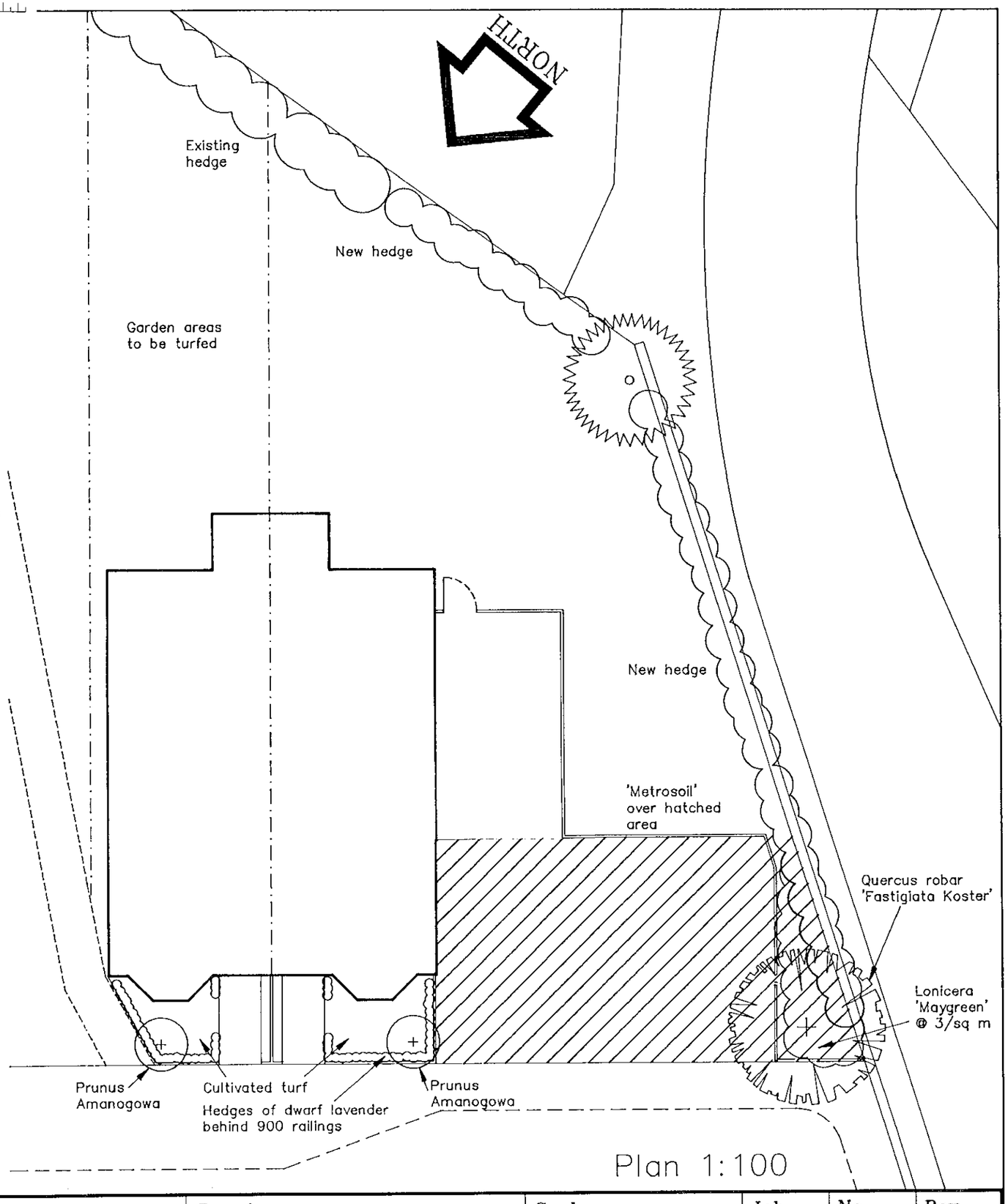

Plan 1:100

ALLAN HART ASSOCIATES
LANDSCAPE ARCHITECTS
Orchard House, 61, Christ Church Rd, East Sheen SW14 7AN
Tel: 0181 878 2017 Fax: 0181 878 1638

John Chase Associates
Chartered Architects and Town Planners
Still House, 29 East St., Farnham GU9 7SW Tel: 0252 735285

Project	Drawing	Scale	Job	No.	Rev.
Adj. 29 Brook St., Twyford Proposed new houses	Landscaping Plan	1:50, 100	56	51	A
		Date 17/8/00			

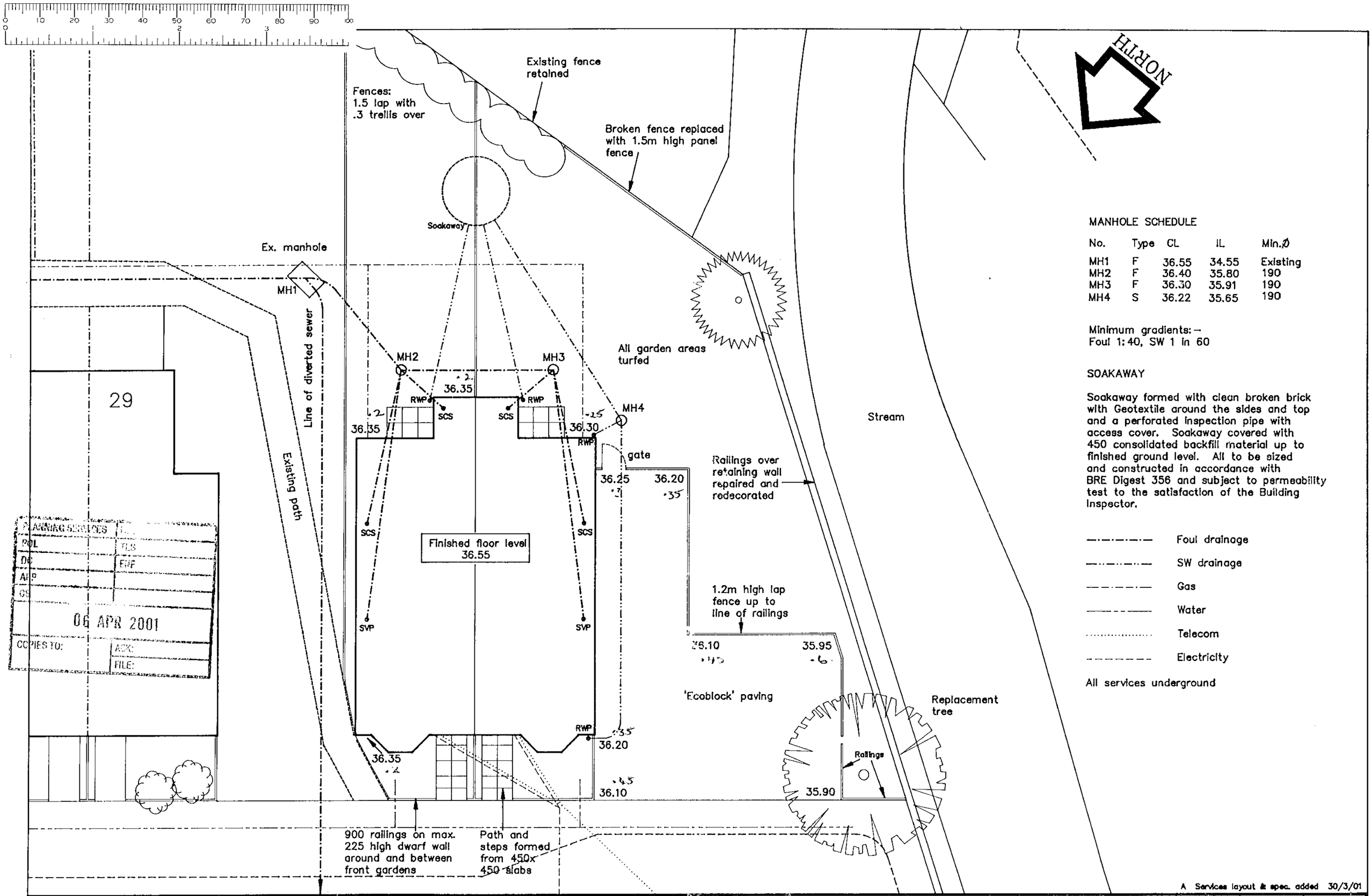

MANHOLE SCHEDULE

No.	Type	CL	IL	Min.Ø
MH1	F	36.55	34.55	Existing
MH2	F	36.40	35.80	190
MH3	F	36.30	35.91	190
MH4	S	36.22	35.65	190

Minimum gradients: –
Foul 1:40, SW 1 in 60

SOAKAWAY

Soakaway formed with clean broken brick with Geotextile around the sides and top and a perforated inspection pipe with access cover. Soakaway covered with 450 consolidated backfill material up to finished ground level. All to be sized and constructed in accordance with BRE Digest 356 and subject to permeability test to the satisfaction of the Building Inspector.

- Foul drainage
- SW drainage
- Gas
- Water
- Telecom
- Electricity

All services underground

A Services layout & spec. added 30/3/01

John Chase Associates
Chartered Architects and Town Planners
Still House, 29 East St., Farnham GU9 7SW Tel: 0252 735285

Project
Land adjoining 29 Brook St., Twyford
Proposed residential development

Drawing
Site Plan

Scale	1:100	Job	No.	Rev.
Date	6/3/01	56	38	A

SPECIFICATION

TREE PLANTING

Tree planting: Quercus robur 'Fastigiata Koster'

Excavate tree pit as indicated on drawing to a depth of 750mm and remove all arisings. Fork over base of pit and add a 100mm lightly consolidated depth of sharp sand.

Position tree and install Platypus tree anchoring system to manufacturer's instructions. Backfill around the rootball with Metrosand.

Tree Planting: Prunus 'Amanogowa'

Excavate tree pit 1000x1000x750mm deep and remove all arisings. Fork over base of pit and incorporate 20 litres of tree compost.

Position tree and install single stake 75mm dia. to finish 600mm above proposed soil level. Secure tree to stake with flexible rubber tie. Back fill tree pit with 60 litres tree compost mixed with approved top soil.

Shrub and hedge planting

Cultivate existing soil to incoporate 150mm depth of planting compost. Install plants and rake in 50 grammes per linear metre of slow release fertiliser.

Turf

150 depth of weed and stone free topsoil with 25gm/sq m pre-seed fertiliser lightly raked into the surface. Turf to be laid with butt joints with cultivated, weed free grass with a low maintenance varieties.

HEDGE

Proposed hedge of native plant species: -

Crataegus monogyna
Prusus spinosa
Ilex aquifolium
Euonymus europaeus
Viburnum opulus
Viburnam lantana
Acer campestre

All to be in groups of 3, 5 and 7.
All to be at 500mm centres in two staggered rows, 500mm apart.

CAR PARKING BAYS

Excavate to full dpeth and remove all arisings. Trim base of excavation and install a 600mm consolidated depth of 'Metrosand' to manufacturer's instructions. Install a 120mm consolidated depth of MOT type 1 below an 80mm depth of sharp sand bedding layer, with 'Ecoblock' paving over in accordance with manufacturer's instructions. Fill Ecoblocks with pea gravel to within 5-10mm from top of blocks.

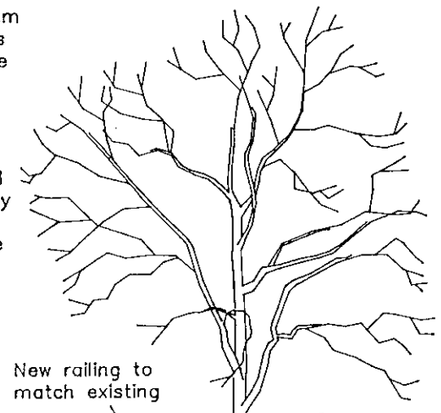

Section 1:50

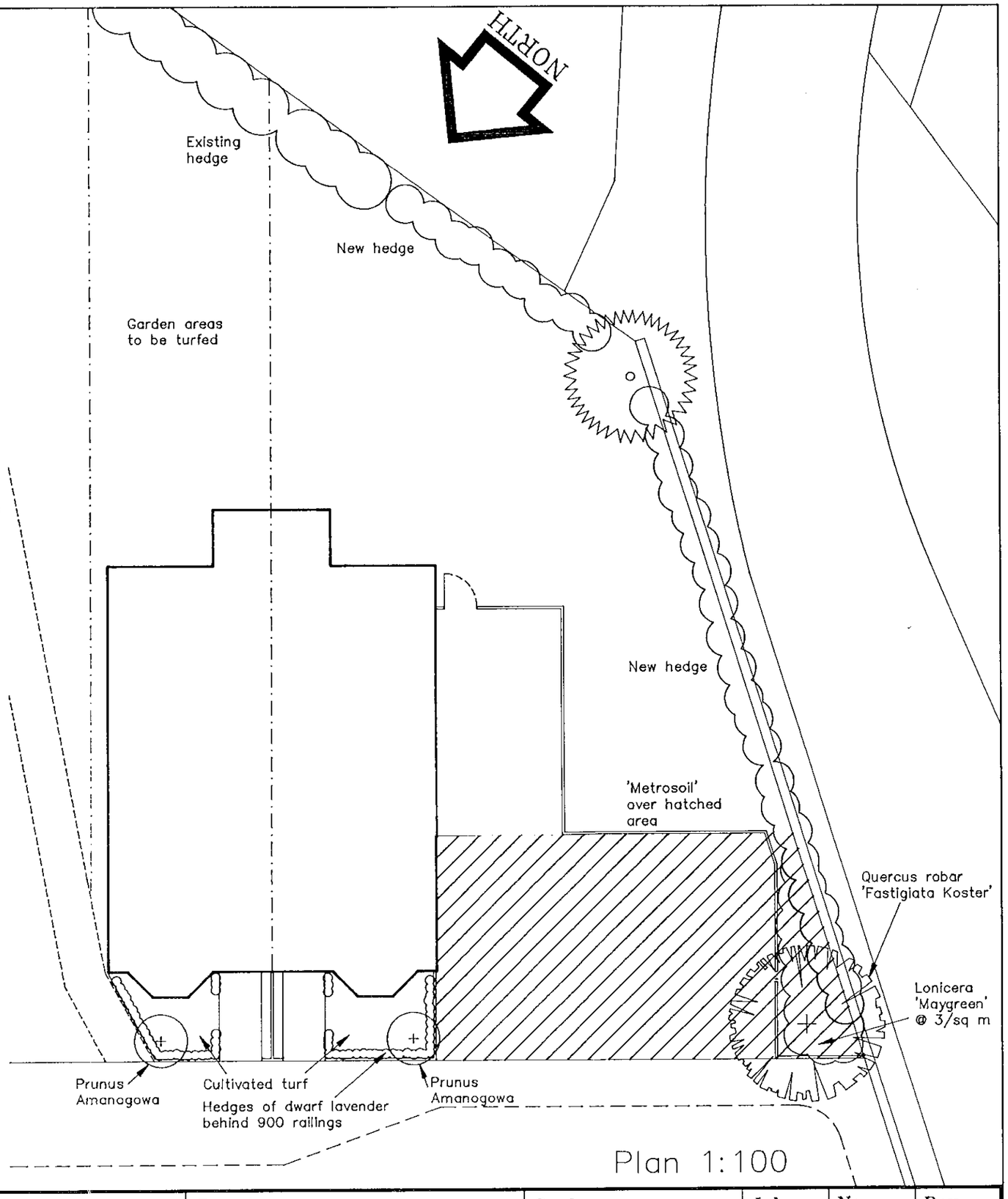

Plan 1:100

ALLAN HART ASSOCIATES
LANDSCAPE ARCHITECTS
Orchard House, 61, Christ Church Rd, East Sheen SW14 7AN
Tel: 0181 878 2017 Fax: 0181 878 1638

John Chase Associates
Chartered Architects and Town Planners
Still House, 29 East St., Farnham GU9 7SW Tel: 0252 735285

Project Adj. 29 Brook St., Twyford Proposed new houses	**Drawing** Landscaping Plan	**Scale** 1:50, 100	**Job**	**No.**	**Rev.**
		Date 17/8/00	56	51	A

26.MAR2000* 1073

business units

cuppressus hedge

broken fence

shed

MH

rowan

grass

spruce

shrubs overhanging retaining wall

concrete retaining wall with railings over

shrubs

holly

Chainlink fence

path

gravel drive

stream

unmanaged undergrowth - no public access

36.60 36.50 36.40 36.30 36.20 36.10 36.00 35.90

cotoneaster laurel

holly

forsythia

euonymus japonicus

privet

chestnut

34 29

BROOK STREET

TBM on cnr of MH 35.80

MH

NORTH

16 21 28

John Chase Associates
Chartered Architect and Town Planner
Still House, 29, East St., Farnham GU9 7SW Tel. 01252 735285

Project
Land adjoining 29 Brook St., Twyford
Proposed Residential development

Drawing
Plan of existing site

Scale	1:200	Job	No.	Rev.
Date	21/10/99	56	5	

28.MAR2000* 1073



John Chase Associates **Chartered Architects and Town Planners** Still House, 29 East St., Farnham GU9 7SW Tel: 0252 735285	**Project** Land adj. 29 Brook St., Twyford Proposed Residential Development	**Drawing** Block Plan	**Scale** 1:500 **Date** 23/3/00	**Job** 56	**No.** 35 / **Rev.**

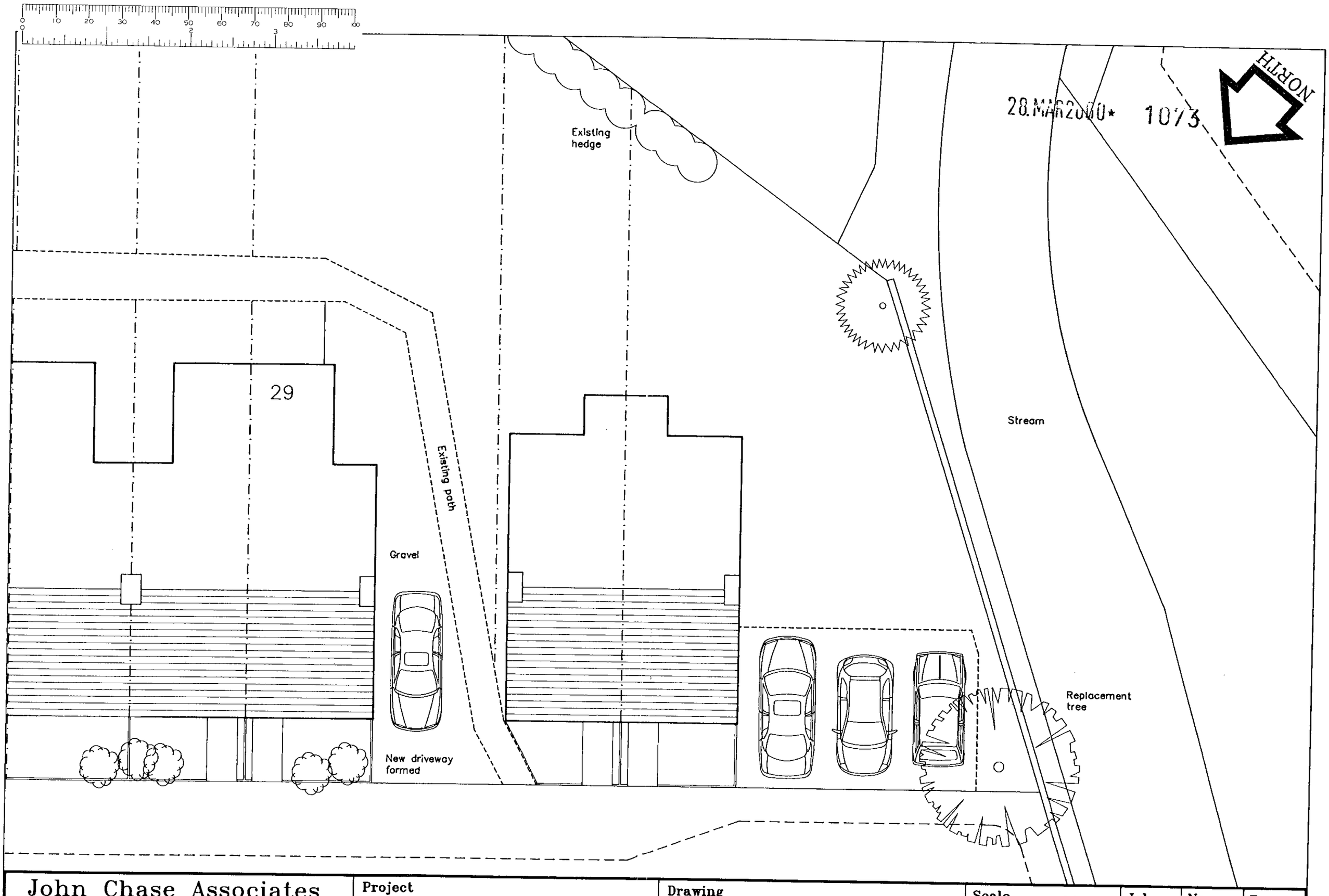

John Chase Associates **Chartered Architects and Town Planners** Still House, 29 East St., Farnham GU9 7SW Tel: 0252 735285	**Project** Land adjoining 29 Brook St., Twyford Proposed residential development	**Drawing** Site Plan	**Scale** 1:100 **Date** 20/3/00	**Job** 56	**No.** 31	**Rev.**

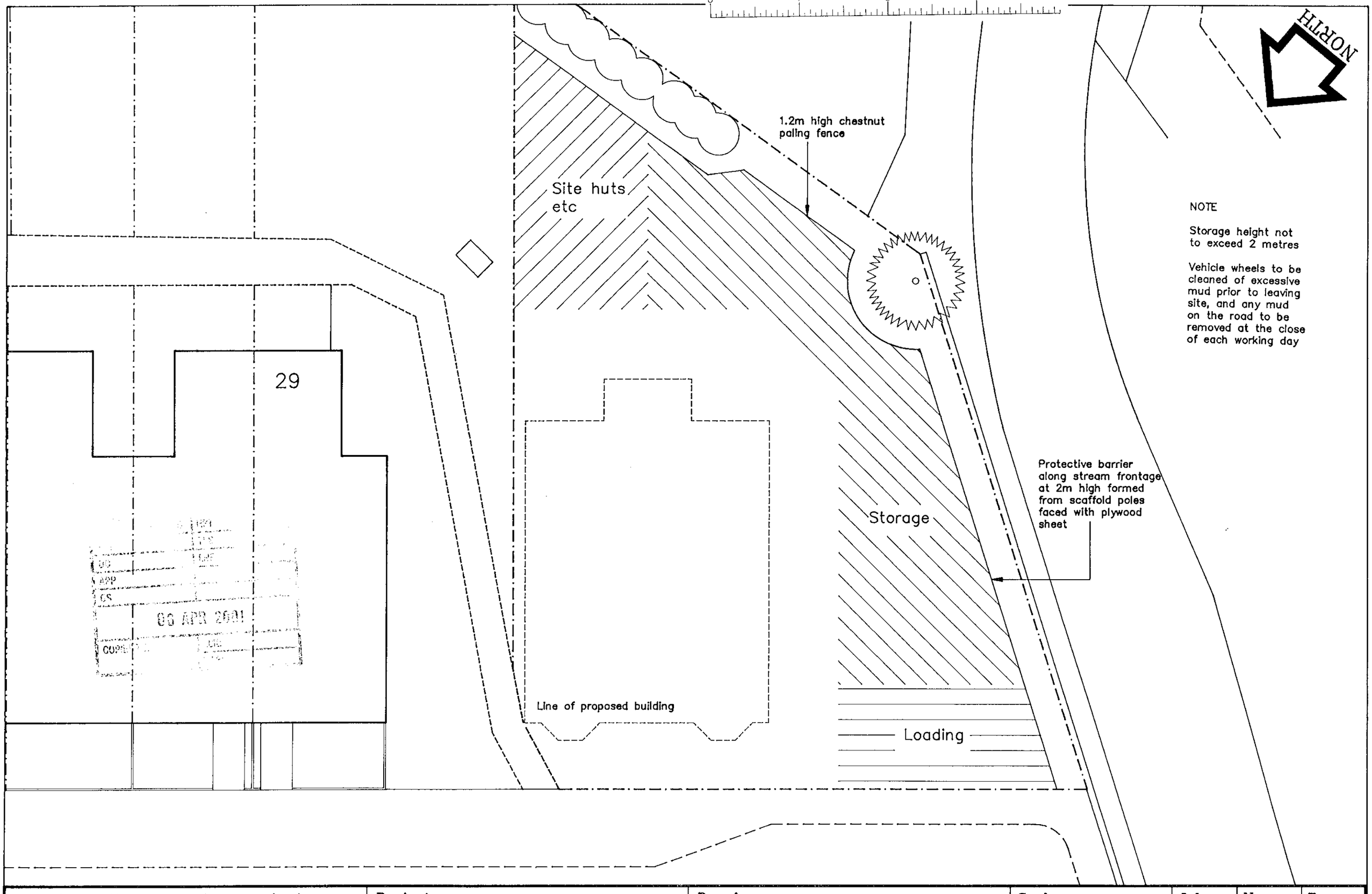

John Chase Associates **Chartered Architects and Town Planners** Still House, 29 East St., Farnham GU9 7SW Tel: 0252 735265	**Project** Land adjoining 29 Brook St., Twyford Proposed residential development	**Drawing** Site storage areas	**Scale** 1:100 **Date** 28/3/01	**Job** 56	**No.** 58	**Rev.**



Elevation

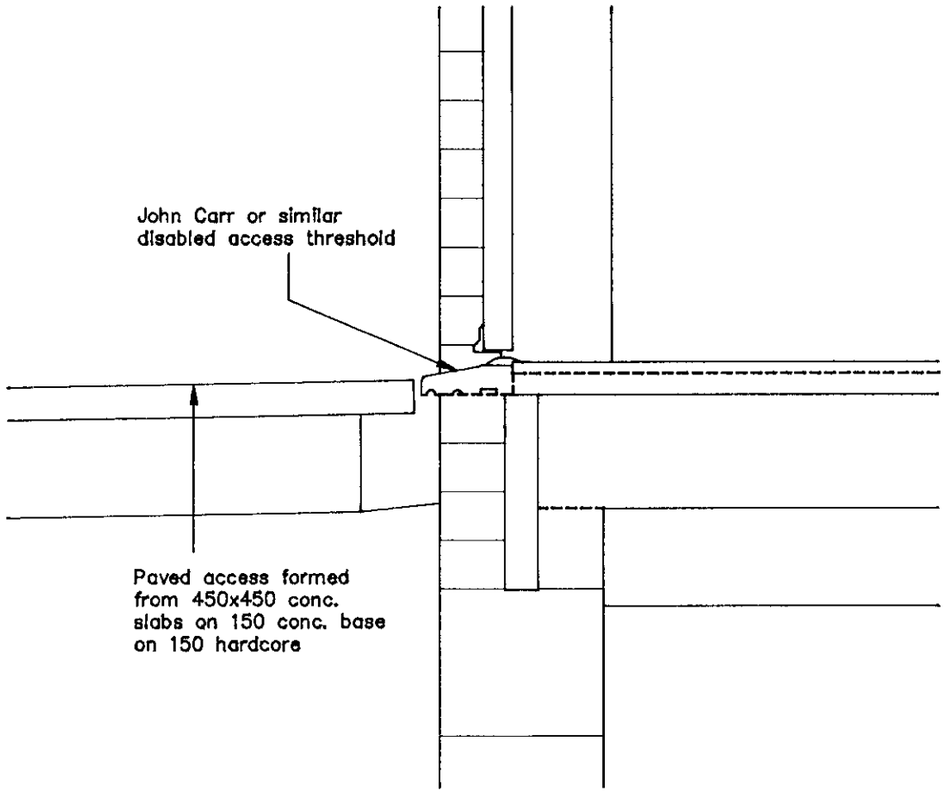

Section through threshold

A Door type altered 1/6/01

John Chase Associates
Chartered Architects and Town Planners
Still House, 29 East St., Farnham GU9 7SW Tel: 0252 735285

Project
Land adjoining 29 Brook St., Twyford
Proposed residential development

Drawing
Front door details

Scale	1:10	Job	No.	Rev.
Date	27/3/01	56	57	A



Elevation



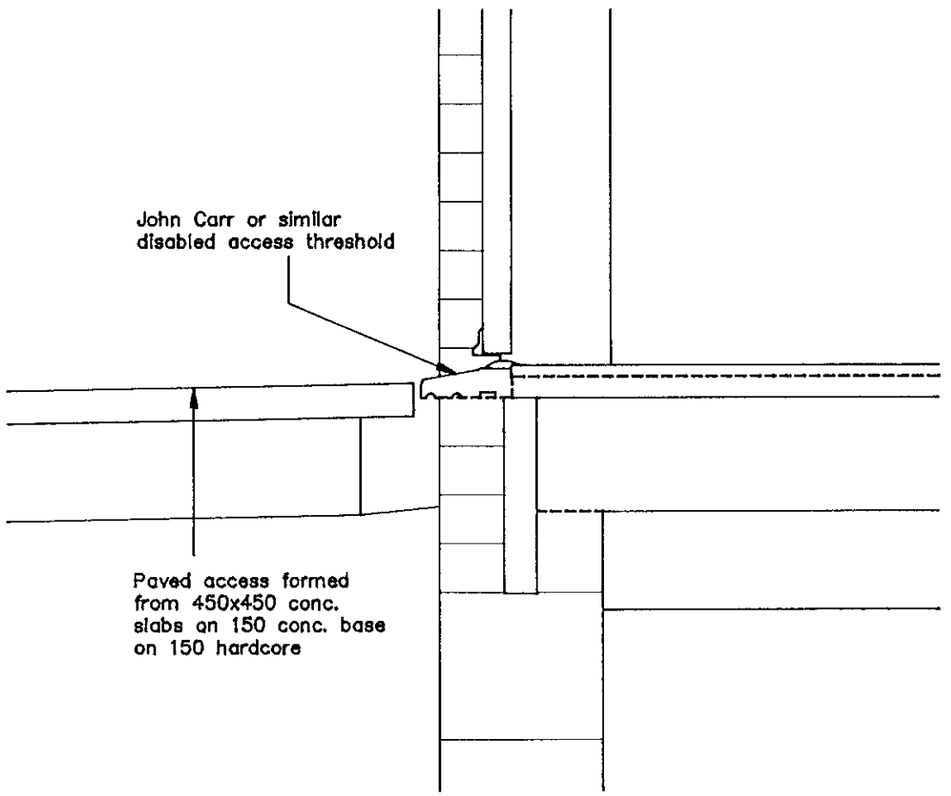

Section through threshold

A Door type altered 1/6/01

John Chase Associates
Chartered Architects and Town Planners
Still House, 29 East St., Farnham GU9 7SW Tel: 0252 735285

Project
Land adjoining 29 Brook St., Twyford
Proposed residential development

Drawing
Front door details

Scale	1:10	Job	No.	Rev.
Date	27/3/01	56	57	A

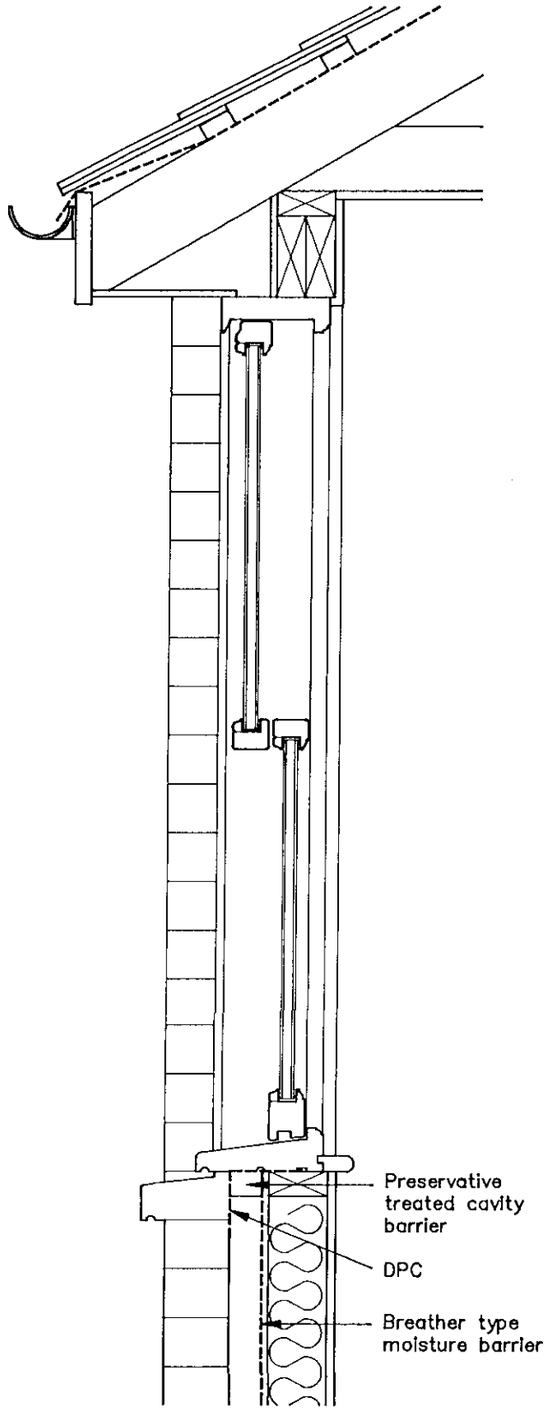

Section



Elevation

Typical window

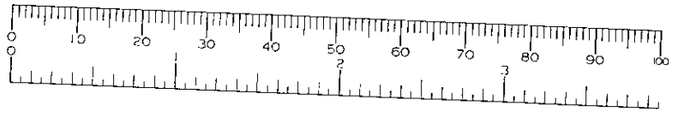

A Horns added to windows 1/6/01

John Chase Associates
Chartered Architects and Town Planners
Still House, 29 East St., Farnham GU9 7SW Tel: 0252 735285

Project
Land adjoining 29 Brook St., Twyford
Proposed residential development

Drawing
Window details

Scale	1:10	Job	No.	Rev.
Date	26/3/01	56	56	A

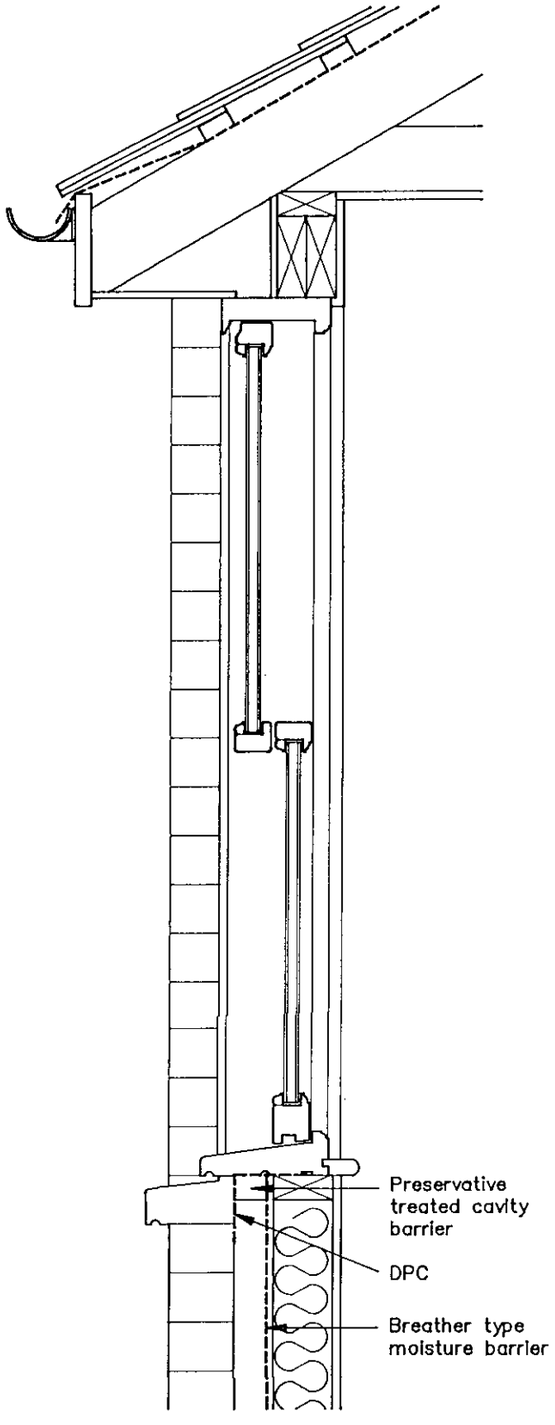

Section

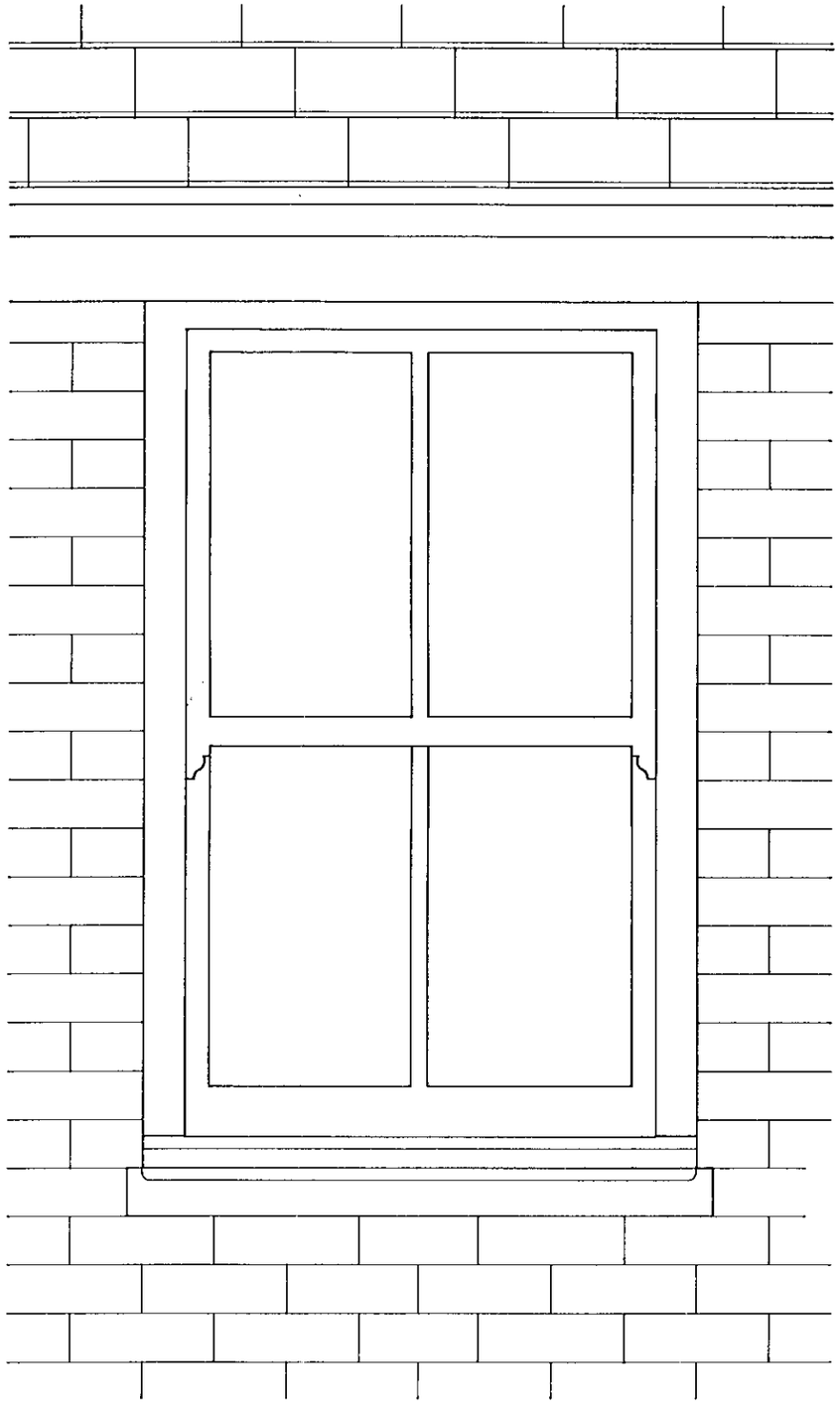

Elevation

Typical window

PLANNING SERVICES	HPT
POL	TLS
DC	ENF
APP	
CS	
04 JUN 2001	
COPIES TO:	ACK:
	FILE:

A Horns added to windows 1/6/01

John Chase Associates Chartered Architects and Town Planners Still House, 29 East St., Farnham GU9 7SW Tel: 0252 735285	Project Land adjoining 29 Brook St., Twyford Proposed residential development	Drawing Window details	Scale 1:10	Job	No.	Rev.
			Date 26/3/01	56	56	A

28 MAR2000* 1073

business units

cuppressus hedge

broken fence

shed

MH

rowan

grass

spruce

shrubs overhanging retaining wall

concrete retaining wall with railings over

shrubs

holly

Chainlink fence

path

gravel drive

stream

unmanaged undergrowth - no public access

36.60

36.50

36.40

36.30

36.20

36.10

36.00

35.90

cotoneaster

laurel

holly

forsythia

euonymus japonicus

privet

chestnut

34

29

BROOK STREET

TBM on cnr of MH 35.80

MH

NORTH

16

21

28

John Chase Associates
Chartered Architect and Town Planner
Still House, 29, East St., Farnham GU9 7SW Tel. 01252 735285

Project
Land adjoining 29 Brook St., Twyford
Proposed Residential development

Drawing
Plan of existing site

Scale	1:200	Job	No.	Rev.
Date	21/10/99	56	5	

REVISED PLAN

1073

SPECIFICATION

TREE PLANTING

Tree planting: Quercus robur 'Fastigiata Koster'

Excavate tree pit as indicated on drawing to a depth of 750mm and remove all arisings. Fork over base of pit and add a 100mm lightly consolidated depth of sharp sand.

Position tree and install Platypus tree anchoring system to manufacturer's instructions. Backfill around the rootball with Metrosand.

Tree Planting: Prunus 'Amanogowa'

Excavate tree pit 1000x1000x750mm deep and remove all arisings. Fork over base of pit and incorporate 20 litres of tree compost.

Position tree and install single stake 75mm dia. to finish 600mm above proposed soil level. Secure tree to stake with flexible rubber tie. Back fill tree pit with 60 litres tree compost mixed with approved top soil.

Shrub and hedge planting

Cultivate existing soil to incoporate 150mm depth of planting compost. Install plants and rake in 50 grammes per linear metre of slow release fertiliser.

HEDGE

Proposed hedge of native plant species: –

Crataegus monogyna
Prusus spinosa
Ilex aquifolium
Euonymus europaeus
Viburnum opulus
Viburnam lantana
Acer compestre

All to be in groups of 3, 5 and 7.
All to be at 500mm centres in two staggered rows, 500mm apart.

CAR PARKING BAYS

Excavate to full dpeth and remove all arisings. Trim base of excavation and install a 600mm consolidated depth of 'Metrosand' to manufacturer's instructions. Install a 120mm consolidated depth of MOT type 1 below an 80mm depth of sharp sand bedding layer, with 'Ecoblock' paving over in accordance with manufacturer's instructions. Fill Ecoblocks with pea gravel to within 5–10mm from top of blocks.

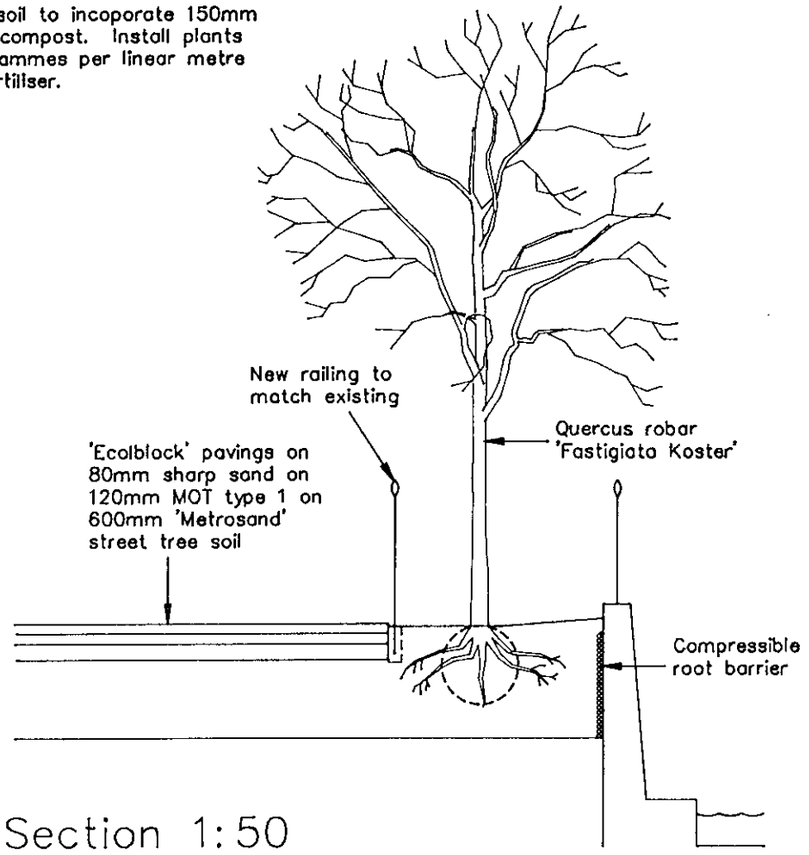

Section 1:50

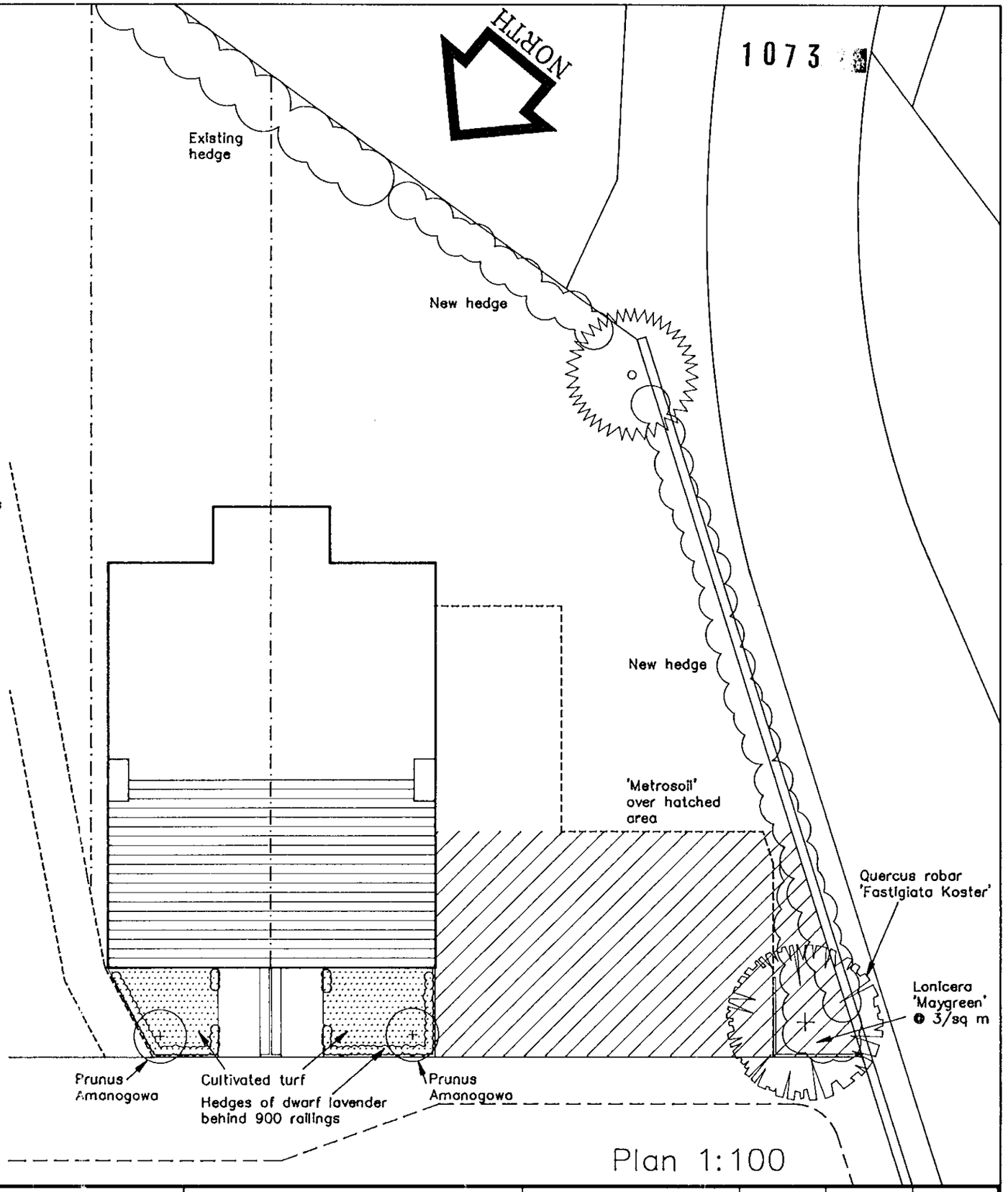

Plan 1:100

ALLAN HART ASSOCIATES
LANDSCAPE ARCHITECTS
Orchard House, 61, Christ Church Rd, East Sheen SW14 7AN
Tel: 0181 878 2017 Fax: 0181 878 1638

John Chase Associates
Chartered Architects and Town Planners
Still House, 29 East St., Farnham GU9 7SW Tel: 0252 735205

Project Adj. 29 Brook St., Twyford Proposed new houses	**Drawing** Landscaping Plan	**Scale** 1:50, 100	**Job**	**No.**	**Rev.**
		Date 17/8/00	56	51	



28.MAR2000★ 1073

John Chase Associates
Chartered Architects and Town Planners
Still House, 29 East St., Farnham GU9 7SW Tel: 0252 735285

Project
Land adj. 29 Brook St., Twyford
Proposed Residential Development

Drawing
Block Plan

Scale	1:500	Job	No.	Rev.
Date	23/3/00	56	35	