Notes

All dimensions and levels on site are to be checked prior to commencement of work.

This drawing is the copyright of The Edwards Irish Partnership

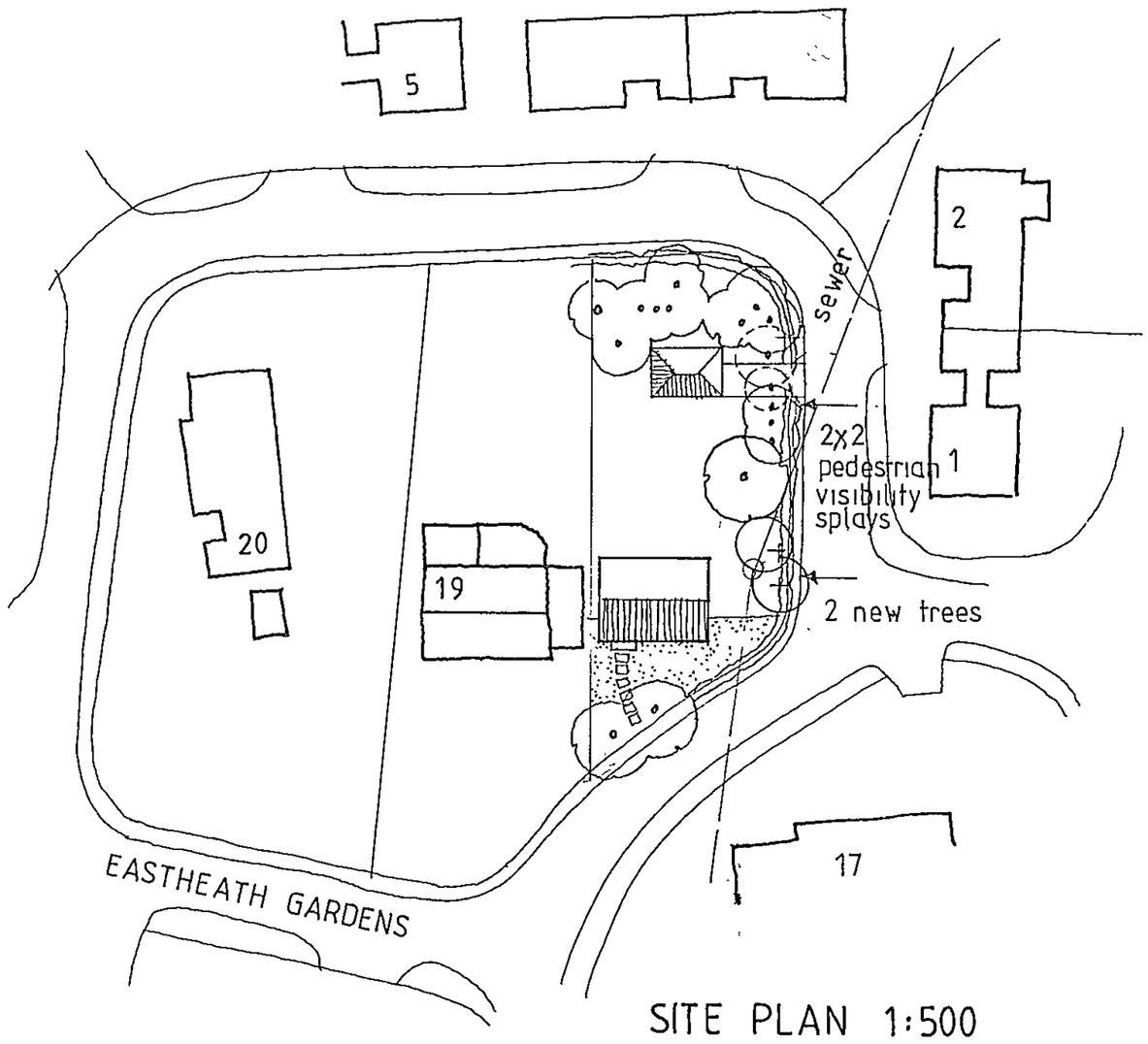

SITE PLAN 1:500

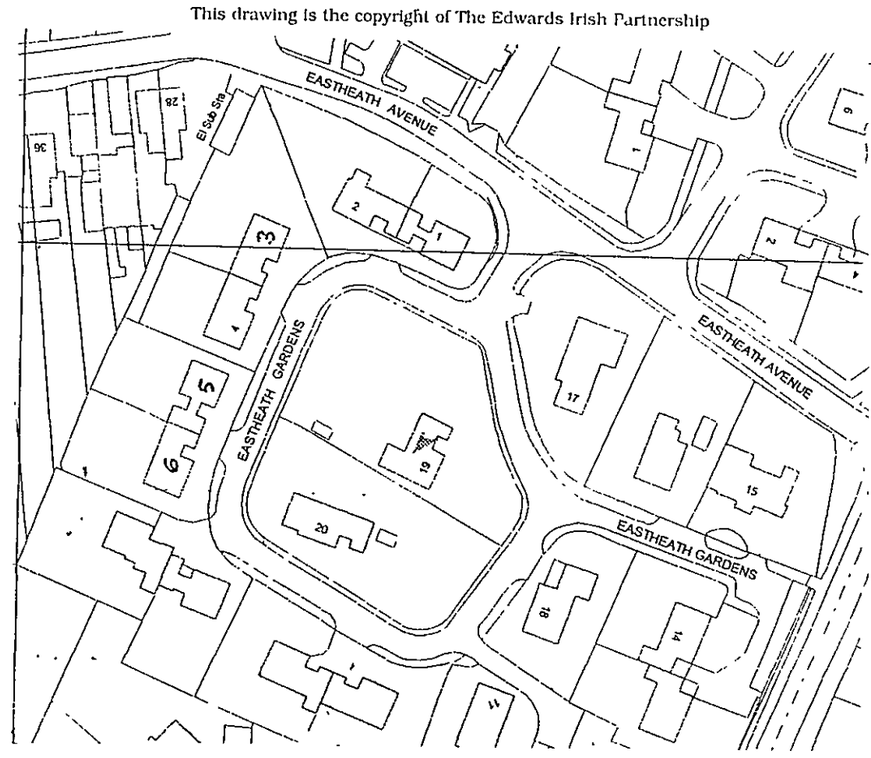

LOCATION PLAN 1:1250

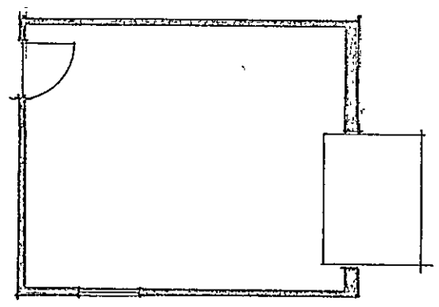

GARAGE PLAN

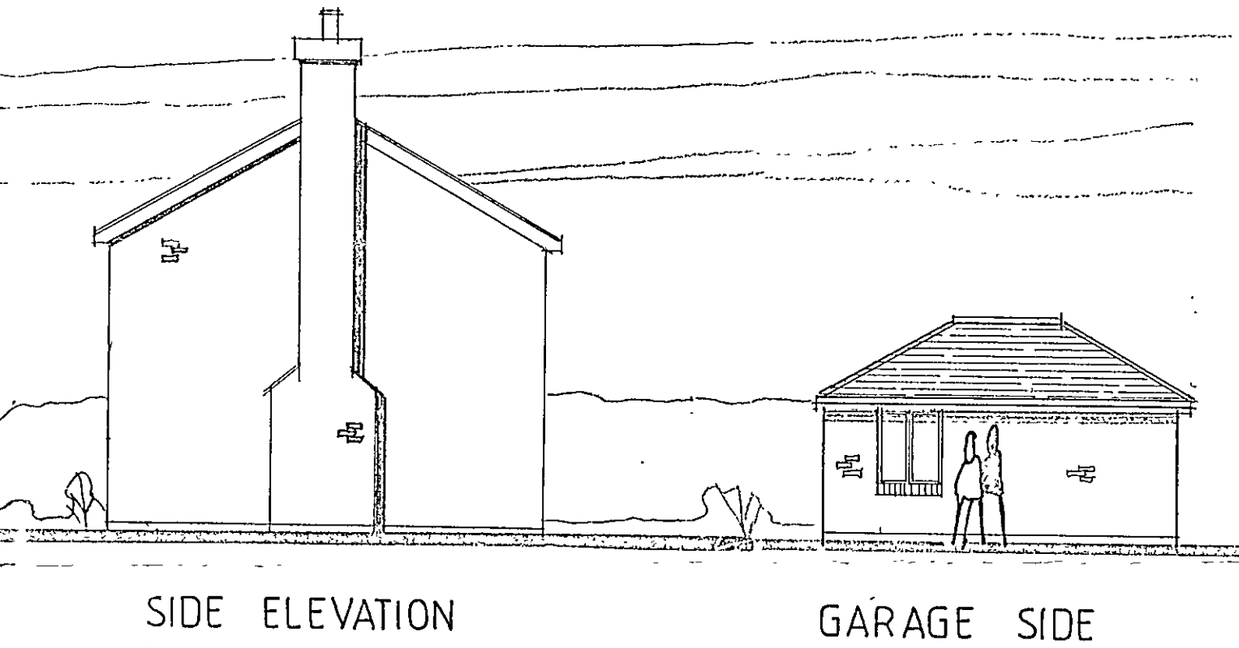

SIDE ELEVATION

GARAGE SIDE

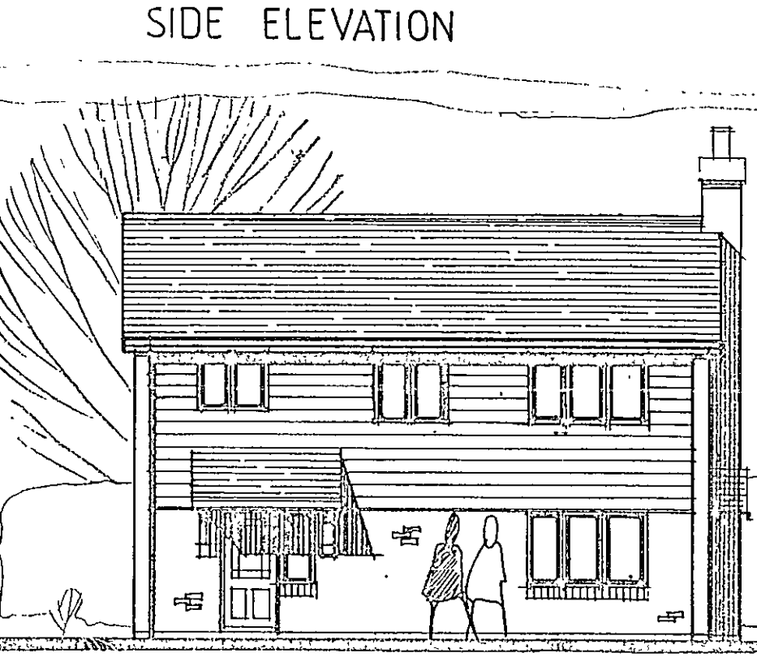

SIDE ELEVATION

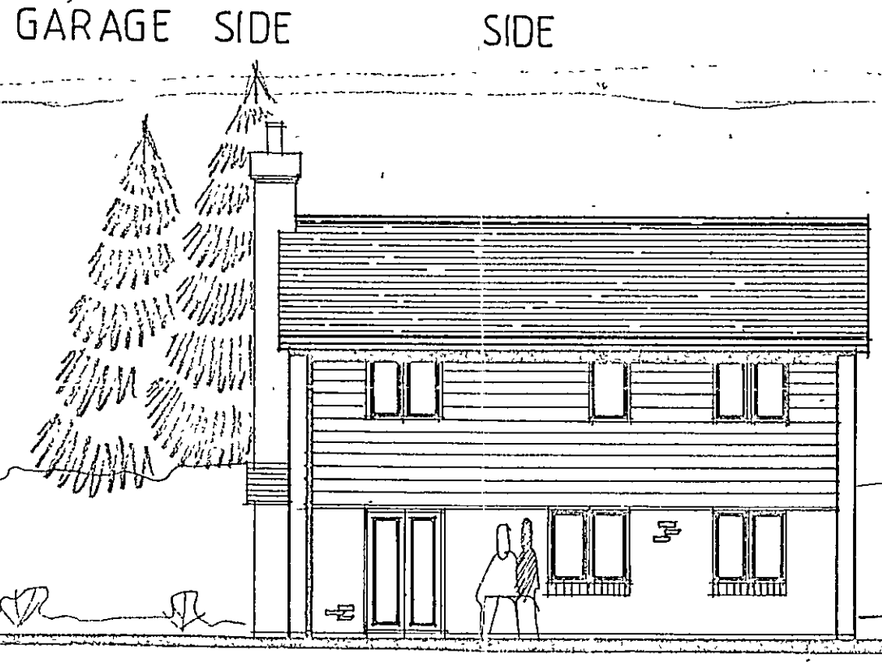

SIDE

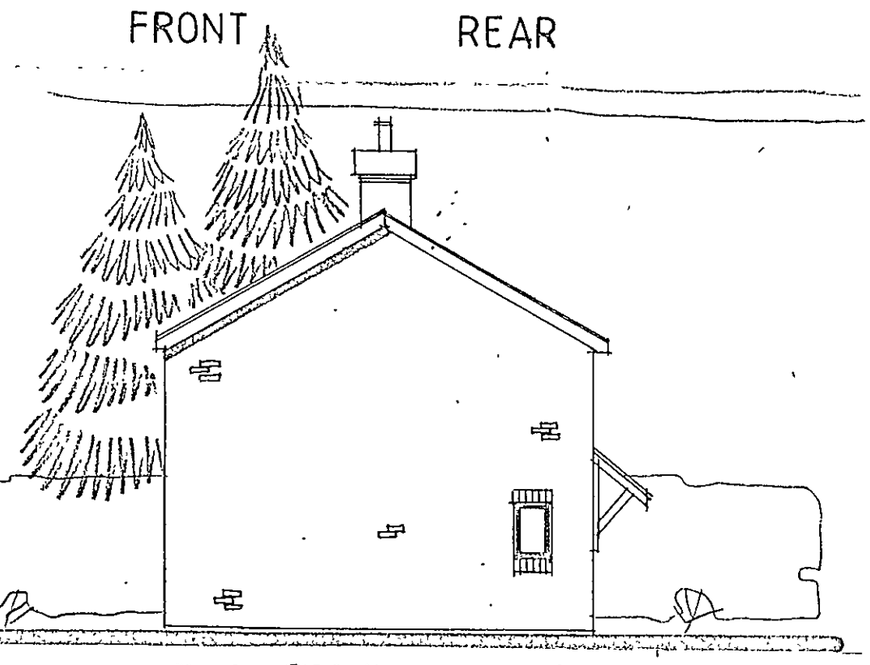

FRONT

REAR

FRONT ELEVATION

REAR ELEVATION

REV C: BATHROOM WINDOW INCREASED JAN 03

15 JAN 2003

REV B: CLIENTS REVISIONS 20/12/02

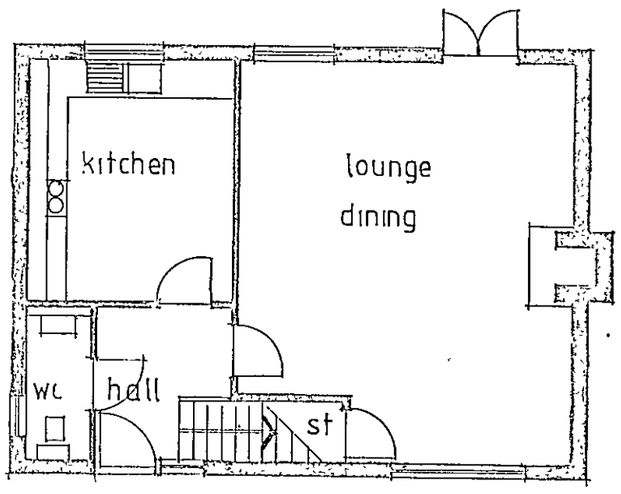

GROUND FLOOR PLAN

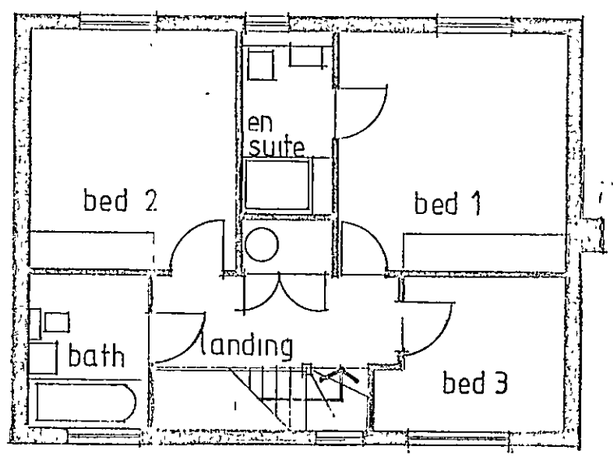

FIRST FLOOR PLAN

REFUSED

Project

LAND ADJACENT
19 EASTHEATH GARDENS
WOKINGHAM
BERKS

PLANNING SERVICES | RPT
POL | HIS
DE | ENV
P

Client

A WOOLNOUGH

15 JAN 2003

COPIES TO | CSL | HSE

Drawing

PROPOSED HOUSE

Scale 1:100

Date NOV 02

The Edwards Irish Partnership
Architects & Surveyors
36 Langborough Road, Wokingham, Berks RG40 2BT
Tel: 0118-989-4403 Fax: 0118-989-4383 E-mail the.eip@virgin.net

Job 1550 Dwg. 01c

Rapidos DS (UK) 99811

Based on the Ordnance Survey map with the Sanction of the controller of H.M. Stationery Office, licence no. WU298557. Crown Copyright Reserved.

Thames Water

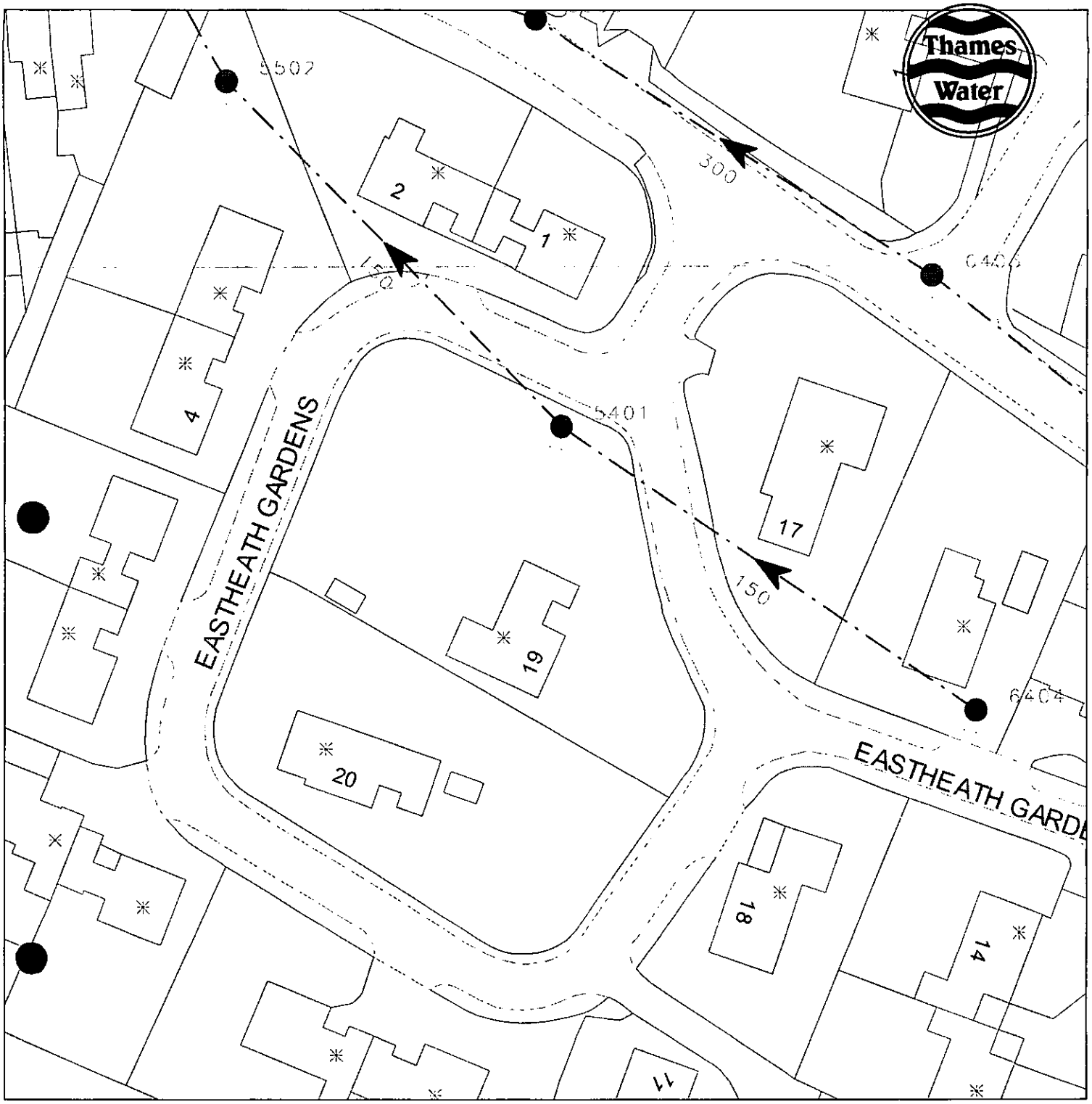

The position of the apparatus shown on this plan is given without obligation and warranty, and the accuracy cannot be guaranteed. Service pipes are not shown but their presence should be anticipated. No liability of any kind whatsoever is accepted by Thames Water for any error or omission. The actual position of mains and services must be verified and established on site before any works are undertaken.

100 metre intervals

EAGLE hardcopy facility - Normal Map.
The plot is centred on (480584 , 167467), which is in SU8067SE. Printed on 30 January 2003 at 12:51:30 by HPINDER.

Comments:

RWE GROUP

15.JAN.2003 8251

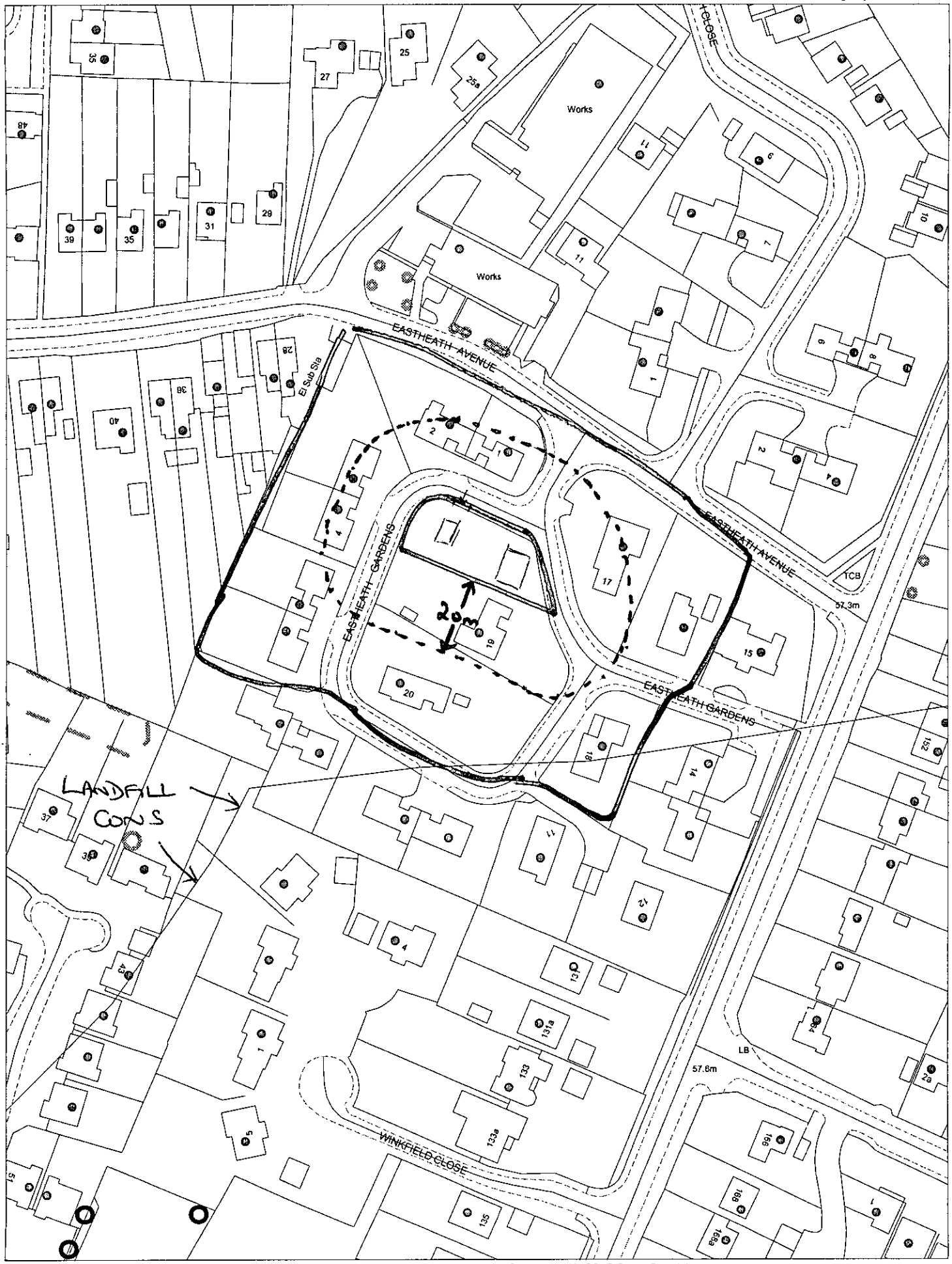

This map is based upon Ordnance Survey material with the permission of Ordnance Survey on behalf of the Controller of HMSO. © Crown Copyright.
Unauthorised reproduction infringes Crown Copyright and may lead to prosecution or civil proceedings.Wokingham District Council Licence LA086134

Development Control,Wokingham District Council.
7 January 2003

Scale: 1 : 1250

N
W E
S