31.JUL.2002 7:61



APPROVED

This map is based upon Ordnance Survey material with the permission of Ordnance Survey on behalf of the Controller of HMSO © Crown Copyright
Unauthorised reproduction infringes Crown Copyright and may lead to prosecution or civil proceedings.Wokingham District Council Licence LA086134

Development Control Section, Environmental Services, Wokingham District Council.
5 August 2002 Scale: 1 : 1250

PLANNING SERVICES	HPT
PCL	TLS
DC	ENF
AP-P	
CS	
24 SEP 2002	
COPIES TO	ACK:
	FILE

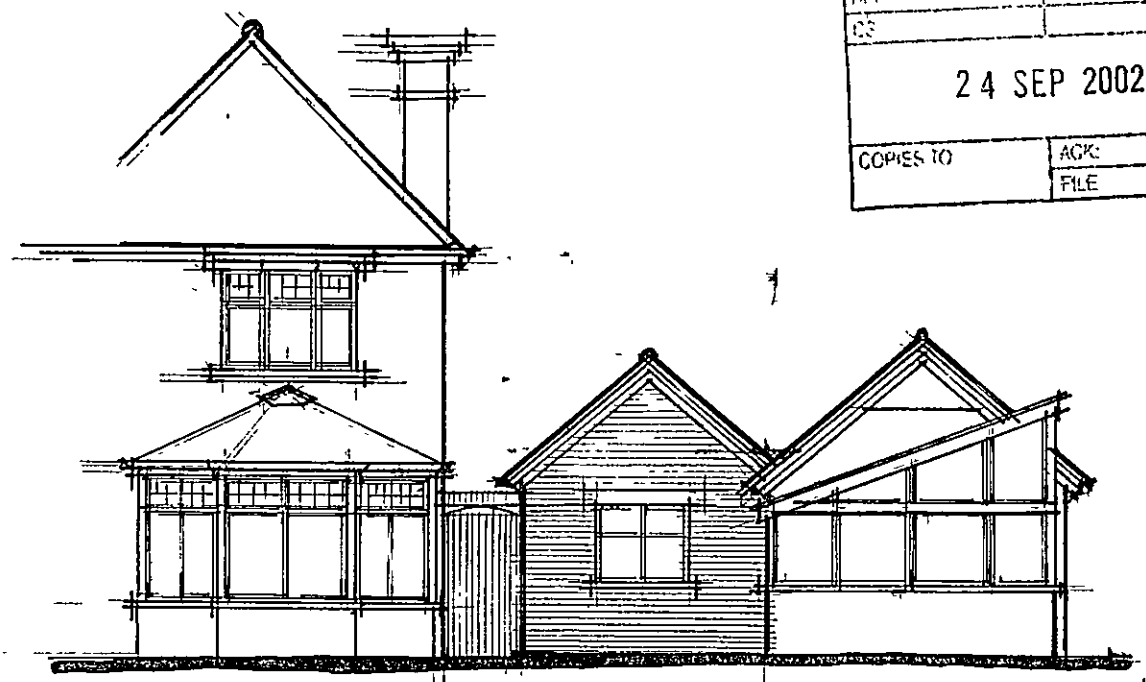

PART REAR (EAST) ELEVATION

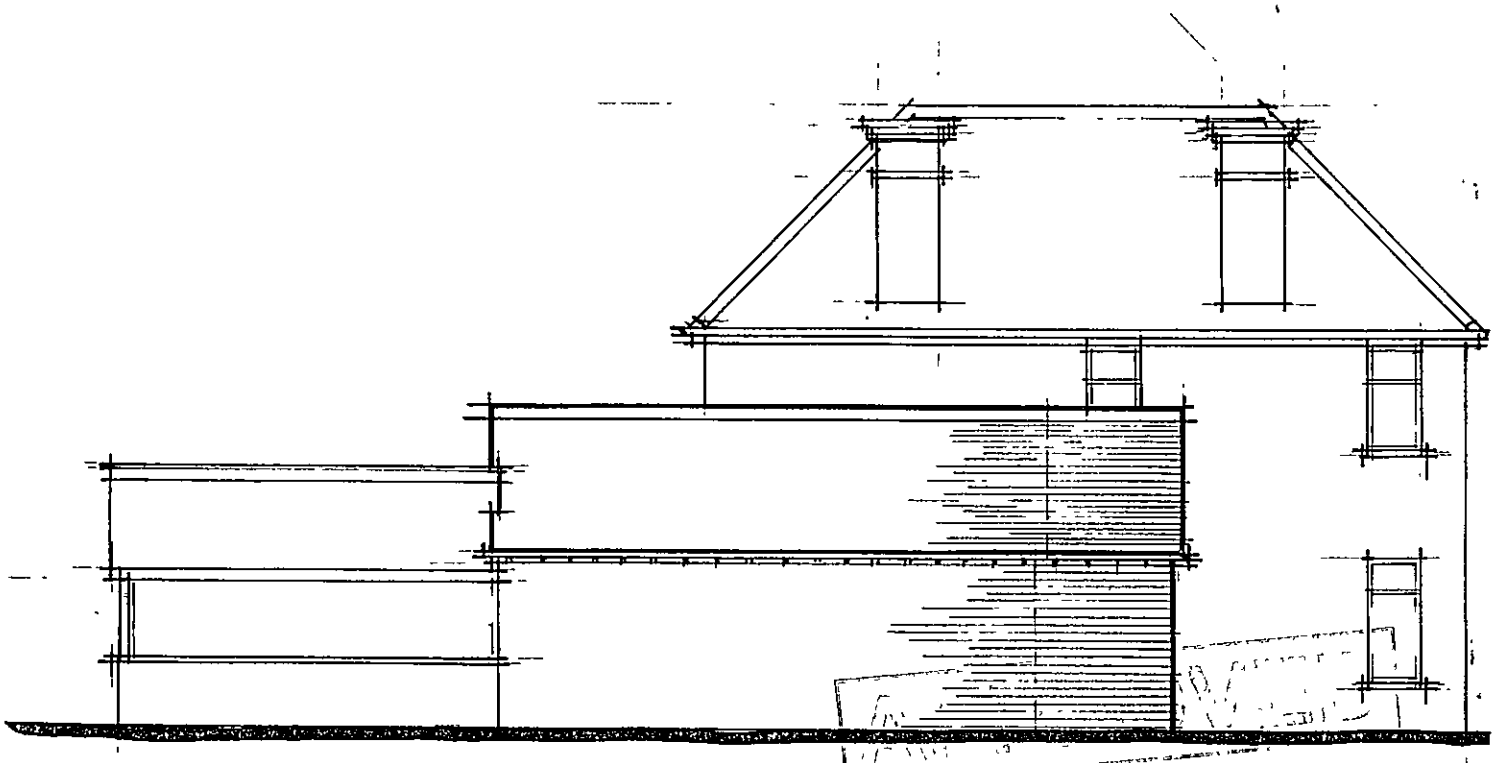

SIDE (NORTH) ELEVATION

PROPOSED KITCHEN & GARAGE EXTENSION
40 PITTS LANE, EARLEY, READING

SCALE: 1:100 DRG NO 1520/02 SEPT 02

31.JUL.2002 7261

40 PITTS LANE
EARLEY, READING



© Crown copyright 2000 All rights reserved Based on Ordnance Survey digital data Survey Scale - 1 1250 Plotted Scale - 1 1250
(Scales other than at Survey Scale should not be used for accurate measurement) Business occupancy data ©2000 Thomson Directories Ltd.

DREWEATT NEATE

SCALE 1 1250 SEPTEMBER 2000



FRONT (WEST) ELEVATION



SIDE (SOUTH)



PART REAR (EAST)

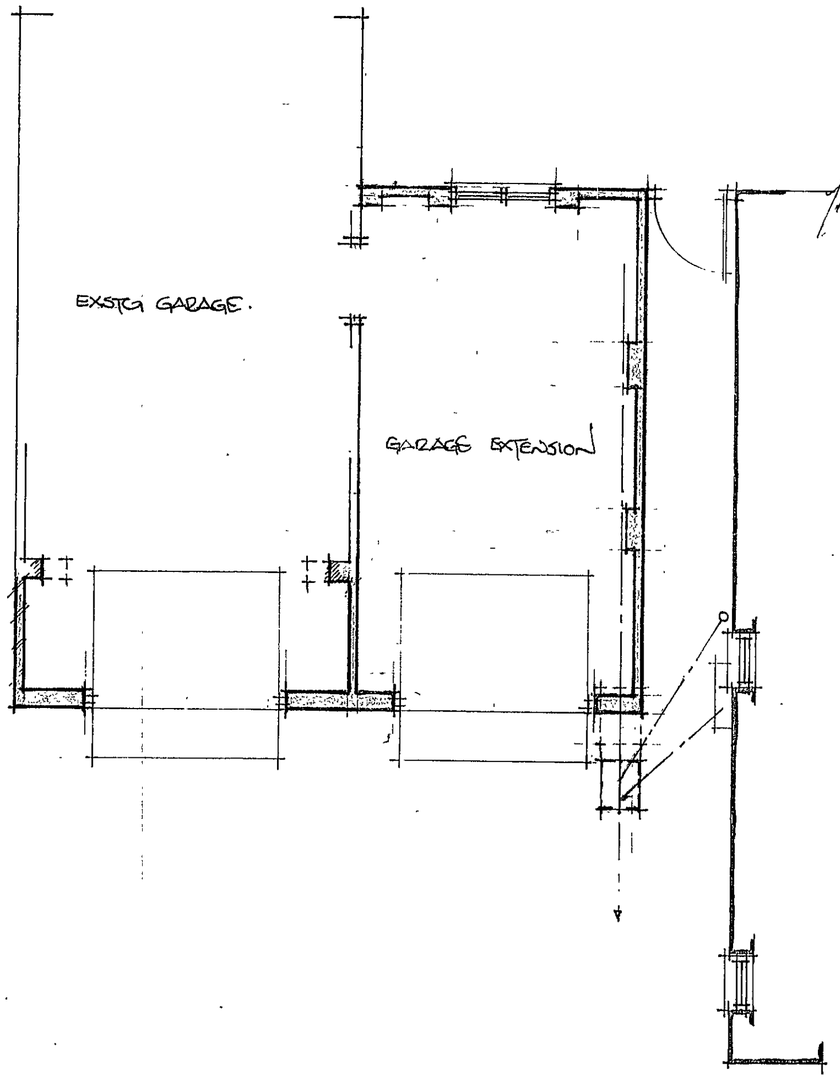

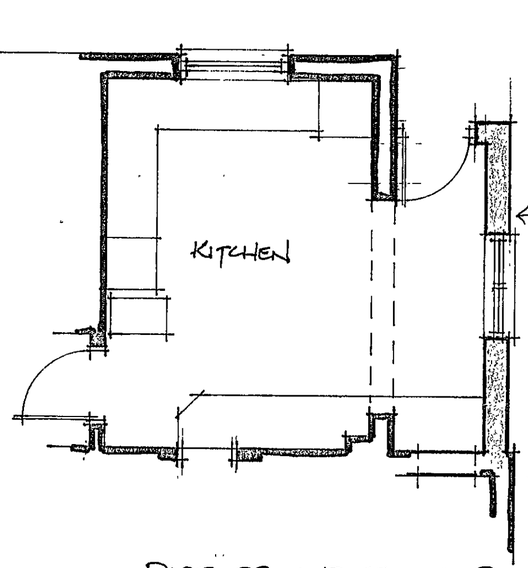

PART GROUND FLOOR PLAN

31.JUL.2002 7:61

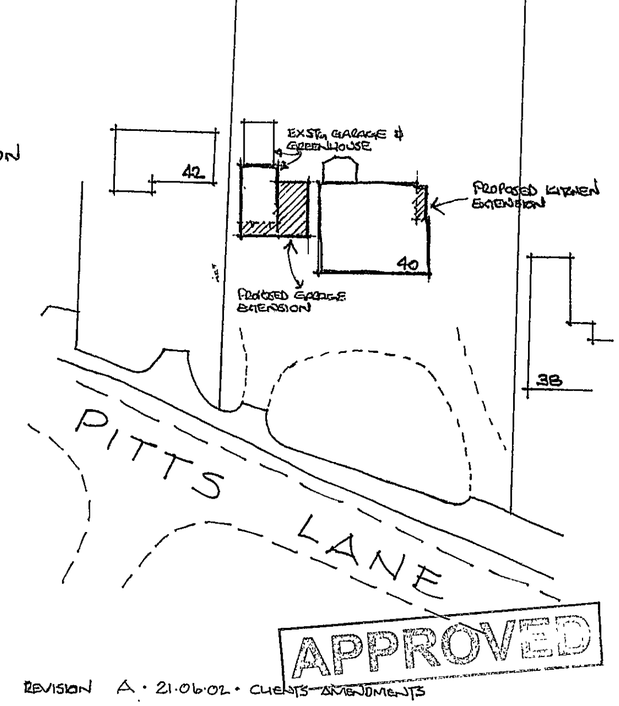

APPROVED

REVISION A · 21.06.02 · CLIENTS AMENDMENTS

PROPOSED KITCHEN EXTENSION & GARAGE EXTENSION WITH CAR PORT

40 PITTS LANE, EARLEY, READING.

SCALES: 1:50 1:100 DRG NO: 1520/01 A OCT'00